


2001

Oregon Water Resources Department
 October 2001 through September 2002
 Annual Water Use - Monthly Quantities Form

USER-D 50144

2002



Facility <input type="checkbox"/>	51463 POD-ID 51555	51465 51557	51463		
October - 2001	0	0			
November - 2001					
December - 2001					
January - 2002					
February - 2002					
March - 2002					
April - 2002					
May - 2002	0				
June - 2002	24804159.6				
July - 2002	41702013.6		1689785.4		
August - 2002	74225706.9		3252369.3		
September - 2002	0	0			
TOTAL *					

Meter Reading

* Describe the units of measure as G (gallons), KG (thousand gallons), MG (million gallons), CF (cubic feet), MCF (million cubic feet), or AF (acre-feet)

Describe method of measuring the water used: Meter. If use is irrigation, total number acres irrigated 5
 I certify this information is true and accurate to the best of my knowledge.

Rena Sue Cary Signature owner Title _____ Reporting Entity 1-3-03 Date

Rena Sue Cary
 Name - Please Print

Please complete and mail to: Water Resources Department; Water Use Reporting Program;
 158 12th Street NE; Salem, OR 97310-0210



OREGON WATER RESOURCES DEPARTMENT SUMMARY OF WATER RIGHTS FOR WATER USE REPORT




Dear Water User: It is a new water year! All water use reports for October 2001 to September 2002 are requested to be submitted by January 1, 2003. This information is important for water management in Oregon. Please complete the form on the reverse side for the water rights listed below. If you have questions, or need more time please, contact me at 503-378-8455 ext. 333. Thank you for your attention to this matter. Mary Grainey

RENA SUE CARY USER-ID 50144
CARY BOGS
87401 LOIS LN 342-2381
BANDON OR 97411

POD-ID	FACILITY	CERT	PERMIT	APPL	PRIORITY	USE	L/S	TWP	RANGE	SEC	Q/Q	RATE	SOURCE	TRIBUTARY TO
51463		0	S	53501 S	83542	8/29/1997	CR L	30 S	14 W	7	SWNW	9 A	P RESERVOIR 1	CONNER CR
51464		0	S	53501 S	83542	8/29/1997	CR L	30 S	14 W	7	SWNW	20 A	P RESERVOIR 2	CONNER CR
51465		0	S	53501 S	83542	8/29/1997	CR L	30 S	14 W	7	SWNW	27.6 A	P RESERVOIR 3	CONNER CR
51555		0	R	12570 R	83543	8/29/1997	CR L	30 S	14 W	7	SWNW	9 A	P RUNOFF/RES 1	CONNER CR
51556		0	R	12570 R	83543	8/29/1997	CR L	30 S	14 W	7	SWNW	20 A	P RUNOFF/RES 2	CONNER CR
51557		0	R	12570 R	83543	8/29/1997	CR L	30 S	14 W	7	SWNW	27.6 A	P RUNOFF/RES 3	CONNER CR

RECEIVED
JAN 06 2003
WATER RESOURCES DEPT.
SALEM, OREGON


USER-ID 50144



Apps: 83542, 83543

USER-ID 50144

Oregon Water Resources Department
 October 1999 through September 2000
 Annual Water Use - Monthly Quantities Form



1999 2000
 CONSTRUCTION Incomplete / No USE TO REPORT

Facility POD-ID	Runoff/RES 1	Runoff/RES 2	Runoff/RES 3	RES 1	RES 2
51555 ^{cl}	51556 ^{cl}	51557 ^{cl}	51463	51464	
October - 1999	0	0	0	0	0
November - 1999					
December - 1999					
January - 2000					
February - 2000					
March - 2000					
April - 2000					
May - 2000					
June - 2000					
July - 2000					
August - 2000					
September - 2000					
TOTAL *					

RECEIVED

DEC 29 2000

WATER RESOURCES DEPT.
 SALEM, OREGON

* Describe the units of measure as G (gallons), KG (thousand gallons), MG (million gallons), CF (cubic feet), MCF (million cubic feet), or AF (acre-feet)


Describe method of measuring the water used: _____ . If use is irrigation, total number acres irrigated _____

I certify this information is true and accurate to the best of my knowledge.

Rena Sue Cary Owner _____ 12-16-00
 Signature Title Reporting Entity Date

RENA SUE CARY
 Name - Please Print

Please complete and mail to: Water Resources Department; Water Use Reporting Program;
 158 12th Street NE; Salem, OR 97310-0210




1999

Oregon Water Resources Department
October 1999 through September 2000
Annual Water Use - Monthly Quantities Form

USER-ID 50144

2000



Construction Incomplete / No use to report

Facility <input type="checkbox"/>	RES. 3				
POD-ID <input type="checkbox"/>	51465				
October - 1999	0				
November - 1999					
December - 1999					
January - 2000					
February - 2000					
March - 2000					
April - 2000					
May - 2000					
June - 2000					
July - 2000					
August - 2000					
September - 2000					
TOTAL *	0				

RECEIVED

DEC 29 2000

WATER RESOURCES DEPT.
SALEM, OREGON

* Describe the units of measure as G (gallons), KG (thousand gallons), MG (million gallons), CF (cubic feet), MCF (million cubic feet), or AF (acre-feet)
Describe method of measuring the water used: _____ . If use is irrigation, total number acres irrigated _____

I certify this information is true and accurate to the best of my knowledge.

Rena Sue Cary Owner Reporting Entity 12-16-00
Signature Title Date

RENA SUE CARY
Name - Please Print

Please complete and mail to: Water Resources Department; Water Use Reporting Program;
158 12th Street NE; Salem, OR 97310-0210

APP. R-83543


S-83542

USER-ID 50144

2005

Oregon Water Resources Department
October 2005 through September 2006
Annual Water Use - Monthly Quantities Form

2006



Facility POD-ID	51463 51555	51464 51556	51465 51557		
October - 2005		No Report			
November - 2005		Construct.			
December - 2005		Incomplete			
January - 2006					
February - 2006					
March - 2006					
April - 2006					
May - 2006	100,000		125,000		
June - 2006	856,000		700,000		
July - 2006	694,000		897,000		
August - 2006	936,000		977,000		
September - 2006	400,000		1000,000		
TOTAL *	2,986,000	-	3,299,000		

* Describe the units of measure as G (gallons), KG (thousand gallons), MG (million gallons), CF (cubic feet), MCF (million cubic feet), or AF (acre-feet)

Describe method of measuring the water used: Flow Meter If use is irrigation, total number acres irrigated 5
I certify this information is true and accurate to the best of my knowledge.

Rena Sue Cary Owner CARY Boggs
Signature Title Reporting Entity Date

RENA SUE CARY
Name - Please Print

Please complete and mail to: Water Resources Department, Water Use Reporting Program,
725 Summer Street NE, Suite A, Salem, OR 97301-1266.

RECEIVED

FEB 21 2007


WATER RESOURCES DEPT
SALEM, OREGON

2003

Oregon Water Resources Department
 October 2003 through September 2004
 Annual Water Use - Monthly Quantities Form

USER-ID 50144

2004



Facility POD-ID	51463 51555	51464 51556	51465 51557		
October - 2003		Nothing			
November - 2003		to Report			
December - 2003		construction			
January - 2004		incomplete			
February - 2004		.			
March - 2004					
April - 2004					
May - 2004					
June - 2004	27,119,615				
July - 2004	401,705				
August - 2004	10,021		75,230		
September - 2004	420,600		95,420		
TOTAL * G	27,951,941		170,650		

RECEIVED
 DEC 07 2004
 WATER RESOURCES DEPT
 SALEM, OREGON

* Describe the units of measure as G (gallon), KG (thousand gallons), MG (million gallons), CF (cubic feet), MCF (million cubic feet), or AF (acre-feet)

Describe method of measuring the water used: Flow Meter. If use is irrigation, total number acres irrigated 5

I certify this information is true and accurate to the best of my knowledge.


Rena Sue Cary Owner Cary Boga 12-4-04
 Signature Title Reporting Entity Date

Rena Sue Cary
 Name - Please Print

Please complete and mail to: Water Resources Department; Water Use Reporting Program;
 725 Summer Street NE; Suite A, Salem, OR 97301-1271, or Fax 503-986-0902.



OREGON WATER RESOURCES DEPARTMENT SUMMARY OF WATER RIGHTS FOR WATER USE REPORT



Dear Water User: Water year 2004 has ended! All water use reports for October 2003 to September 2004 are requested to be submitted. During the past year we transferred our data to a new computer system, and have developed a website from which you may submit your data, if you so choose. In some cases the references numbers for points of diversion may have been changed. If this creates a problem for you, please contact me. If you would like to use the new site go to the web address listed below. You will not need to mail in this completed form. This information is important for water management in Oregon. Please, complete the form on the reverse side for the water rights listed below by December 31, 2004. If you have questions, or need more time please, contact me at 503-986-0833. Thank you for your attention to this matter. Mary Graine

RENA SUE CARY
 CARY BOGS
 87401 LOIS LN
 BANDON OR 97411

<http://www.wrd.state.or.us>

User-ID 50144
 Password: 50144

POD-ID	FACILITY	CERT	PERMIT	APPL	PRIORITY	USE	L/S	TWP	RANGE	SEC	Q/Q	RATE	SOURCE	TRIBUTARY TO
51463		0 S	53501 S	83542	8/29/1997	CR	L	30 S	14 W	7	SWNW	9 A	P RESERVOIR 1	CONNER CR
51464		0 S	53501 S	83542	8/29/1997	CR	L	30 S	14 W	7	SWNW	20 A	P RESERVOIR 2	CONNER CR
51465		0 S	53501 S	83542	8/29/1997	CR	L	30 S	14 W	7	SWNW	27.6 A	P RESERVOIR 3	CONNER CR
51555		0 R	12570 R	83543	8/29/1997	CR	L	30 S	14 W	7	SWNW	9 A	P RUNOFF/RES 1	CONNER CR
51556		0 R	12570 R	83543	8/29/1997	CR	L	30 S	14 W	7	SWNW	20 A	P RUNOFF/RES 2	CONNER CR
51557		0 R	12570 R	83543	8/29/1997	CR	L	30 S	14 W	7	SWNW	27.6 A	P RUNOFF/RES 3	CONNER CR

USER-ID 50144

apps-83542 and app R-83543

USER-ID 50144

2007

Oregon Water Resources Department
 October 2007 through September 2008
 Annual Water Use - Monthly Quantities Form

2008

Facility →	51463	51464 ✓	51465		
Report ID →	51555 ✓	51556	51557 ✓		
October - 2007					
November - 2007		construct.			
December - 2007		Incomplete			
January - 2008					
February - 2008					note: not required to report -
March - 2008					per DWF - "at its request"
April - 2008	30,000				mistakenly sent a
May - 2008	125,000		85,000		reminder,
June - 2008	60,000		220,000		removed from
July - 2008	75,000		200,000		WWR 16 -
August - 2008			120,000		-7/1/07
September - 2008					am
Total *	290,000		625,000		

RECEIVED
 APR 30 2009
 WATER RESOURCES DEPT
 SALEM OREGON

* Describe the units of measurement as G (gallons), KG (thousand gallons), MG (million gallons), CF (cubic feet), MCF (million cubic feet), or AF (acre-feet)

Describe the method of measurement used: Flowmeter Gallons If used for irrigation, total number of acres irrigated: _____

I certify this information is true and accurate to the best of my knowledge.

Rena Sue Cary
 Signature
Rena Sue Cary
 Name

owner
 Title
87401 Lois Ln
 Mailing Address
CARY Bogus
 Reporting Entity
Bandon, OR 97411

4-28-09
 Date
541-347-2381
 Phone Number

Please complete and mail to: Oregon Water Resources Department; Water Use Reporting Program;
 725 Summer Street NE, Suite A; Salem, OR 97301-1266.



Oregon

Theodore R. Kulongoski, Governor

Water Resources Department
 North Mall Office Building
 725 Summer Street NE, Suite A
 Salem, OR 97301-1271
 503-986-0900
 FAX 503-986-0904

October 6, 2008

RENA SUE CARY
 CARY BOGS
 87401 LOIS LN
 BANDON, OR 97411-8271

RECEIVED
 APR 30 2009
 WATER RESOURCES DEPT
 SALEM, OREGON

REFERENCE: User Id and Password **50144**

Dear Water User,

You are receiving this letter as a reminder of a water use reporting requirement listed on a water right. Online reporting is available at our web site (www.wrd.state.or.us). To begin, locate the *Water Use Reporting* link under *Featured Links*. By clicking this link, your browser will open a new page where you will be able to log in with your User Id and Password (above). Once you are logged in, the *Select* link will allow you to add data for a particular diversion. Please remember to report zeros for any given month when water was not used. Online reporting will be available through March 31, 2009. If the internet is not accessible, you may use the form provided on the back of this letter to submit your monthly water use data.

Although much effort has been done to add new permits to the Water Use Reporting database, there still may be diversions not included on the web site. Please be aware that most Transfer orders approved within the last few years will not likely appear online. If you notice a diversion not listed that should be, you can either use the form provided to report water use or let me know and we will add it to the database as soon as possible. Additionally, if you would like to designate a facility name for a diversion, please feel free to contact me.

For water rights authorizing less than 0.1 cubic foot per second (CFS) or 9.2 acre-feet, you may assume the maximum quantity allowed under the right and report that volume. For reporting purposes, please convert cubic feet per second to acre feet, using $(1.98)(\text{CFS})(\# \text{ of days used per month})$.

The time and effort of both recording and reporting your water use is greatly appreciated. If you have any questions or need additional time, please let me know.

Sincerely,

Alyssa Mucken
 Water Measurement Specialist
 Oregon Water Resources Department
 Phone 503.986.0837 Fax 503.986.0902
alyssa.m.mucken@ wrd.state.or.us



Oregon

Theodore R. Kulongoski, Governor

Water Resources Department

North Mall Office Building
725 Summer Street NE, Suite A
Salem, OR 97301-1271
503-986-0900
FAX 503-986-0904

June 4, 2010

Cary Bogs
87401 Lois Lane
Bandon OR 97411

On June 2, 2010 the Water Resources Department received the Claim of Beneficial Use (COBU) for the following file(s):


Application R-83543 and S-83542

The COBU included a report and map. The Department hopes to review your submittal within approximately 2-4 years. At that time we will review these items and provide a final certificate, proposed certificate, or a request for additional information.

If you are interested in having your COBU reviewed sooner, you may pay to have your file processed immediately, using the Reimbursement Authority program, which is described at:
http://www.wrd.state.or.us/OWRD/mgmt_reimbursement_authority.shtml

Customer Service phone: (503) 986-0801

If you sell the property, please contact the Department, or have the new owners contact the Department about the need to file an assignment.



Oregon

Theodore R. Kulongoski, Governor

Water Resources Department
North Mall Office Building
725 Summer Street NE, Suite A
Salem, OR 97301-1266
503-986-0900
FAX 503-986-0904

April 12, 2010

RENA CARY
87401 LOIS LANE
BANDON, OR 97411

REFERENCE: Application S-83542 / Permit S-53501

Dear Permit Holder:

The Water Rights and Adjudications Division received your written progress report for Permit S-53501 on February 23, 2010. Receipt of the progress report was published on the Department's weekly Public Notice, March 9, 2010. The Department did not receive any public comment on the progress report.

After reviewing your Progress Report, the Department determined that diligence toward completion of the project and compliance with the terms and conditions of the permit and extension has been demonstrated.

If you have any questions, please feel free to contact me by telephone at (503) 986-0813.

Sincerely,

Scott Kudlemyer
Extensions
Water Rights and Adjudications Division

Enclosure

cc: Application S-83542 / Permit S-53501
Watermaster District 19 / Mitch Lewis

Route Slip.....Extension of Time Progress Report

1. Extension Specialist: Progress Report Review

Date Report Received: 2/23/2010

Report Complete: YES

NO – Send letter requesting missing information.

letter mailed on: _____

2. Jonnine: Publish on the Department's Public Notice

315 **320** OAR Division under which Progress Report was required

Publish on Public Notice Date: 3/9/10 JNS

Update workflow in WRIS (Fill in Extension Checkpoint 'Completed Date' in appropriate work flow record)

Return to Extension Specialist

3. Extension Specialist: Prepare Progress Report Confirmation Letter

See ..\Procedures_progress reports

(date / mail out after 30 day comment period)

Date Letter Needed: 4/12/10

Update Progress Report Worksheet.xls

Send to permit holder + anyone who made comments after 30 day public notice

CC: Watermaster # 19

File S-83542

4. Return file to cabinet

PUBLIC NOTICE INFORMATION

Permit Holder's Name: Rena Cary Attn: _____

Permit Holder's Mailing Address: 87401 Lois lane
Bandon, OR 97411

Application: S- 83542 Permit: S- 53501

County: Coos

Quantity of Water: 56.6 AF per year, being 9.0 AF from Reservoir 1, 20.0 AF from Reservoir 2, and 27.6 AF from Reservoir 3

Source: Reservoir 1, Reservoir 2, and Reservoir 3, constructed under Permit R-12570, tributaries of Conner Creek

Use: Carnberry Operations on 10.6 acres

Current Authorized Extension Date: 10/1/2012



Oregon Water Resources Department
 725 Summer Street NE, Suite A
 Salem Oregon 97301-1266
 (503) 986-0900
 www.wrd.state.or.us

**Extension of Time
 Progress Report Form
 For Checkpoints**

TO THE DIRECTOR OF THE OREGON WATER RESOURCES DEPARTMENT

Permit Holders: CARY BOGGS

Application S-83542
 Permit S-53501

Report Due no later than **October 1, 2009**

Progress Report Form for 2009

As authorized in ORS 690-315-0050(6), this progress report is required in order to ensure diligence is exercised in the development and perfection of Permit S-53501

INSERT DATES	LIST ALL WORK ACCOMPLISHED and FINANCIAL INVESTMENTS For the period of time between October 1, 2004 and October 1, 2009	FINANCIAL INVESTMENT
10/2009	no construction was done under extention	none

2. Compliance with terms and conditions of the permit and/or previous extension.
 Staff guage and flow meter installed. volumes reported and recorded.

RECEIVED

FEB 23 2010

WATER RESOURCES DEPT
 SALEM, OREGON

3. Total number of acres irrigated to date= 5 (if applicable)
 4. Provide the maximum rate, or duty if applicable, of water diverted for beneficial use under this permit, if any, made to date.

Maximum rate used to date = _____ cfs (cubic feet per second)

Maximum rate used to date = _____ gpm (gallons per minute)

Acre-feet stored to date = 56 AF

Report the rate in the same units of measurement as specified in the permit, being cfs (cubic feet per second), gpm (gallons per minute) or AF (acre-feet). Do not provide daily, monthly or annual water volume totals.

Signature Rena Sue Cary Date 2-19-10


For OWRD use only

Diligence Shown Yes No

Date Public Noticed: 3/9/10

Reviewed by: SK

Date: _____



Oregon

Theodore R. Kulongoski, Governor

Water Resources Department

North Mall Office Building
725 Summer Street NE, Suite A
Salem, OR 97301-1266
503-986-0900
FAX 503-986-0904

February 11, 2010

CARY BOGGS
87401 LOIS LANE
BANDON, OR 97411

REFERENCE: Application S-83542 / Permit S-53501

Dear Permit Holder:

On August 18, 2004 the Department issued a Final Order approving an Extension of Time for Permit S-53501. This Final Order included a condition that required the permit holder to submit a written progress report to the Department by October 1, 2009. This letter is being sent to you because the Department has not yet received the progress report.

For your convenience, I have enclosed a **Progress Report Form** for 2009. In order to maintain the ability to continue developing water under this permit, you should submit your overdue progress report immediately.

As per your most recent extension, the date by which water must be applied to full beneficial use within the terms and conditions of your permit is October 1, 2012. ***Failure to submit a written progress report may jeopardize continued development of your permit beyond October 1, 2012, as future extensions are evaluated on past due diligence, and consequently may not be granted.***

If you have any questions concerning this matter, you may contact me by telephone at (503) 986-0813.

Sincerely,

Scott Kudlemyer
Extensions
Water Rights and Adjudications Division

Enclosure

cc:

Application S-83542
Watermaster District 19 – Mitch Lewis

S-83452, R-83453


USER-ID 50144



2000

Oregon Water Resources Department
October 2000 through September 2001
Annual Water Use - Monthly Quantities Form

2001



Res. 1

Res. 2

all CR
Res. 3

Run Off Connor Creek

Facility POD-ID	51463 S1555	51464 S1556	51465 S1557		
October - 2000	+	Not	+		
November - 2000	+	Applicable	+		
December - 2000	+	Construction	+		
January - 2001	+	Incomplete	+		
February - 2001	+		+		
March - 2001	+		+		
April - 2001	+		+		
May - 2001	+		+		
June - 2001	+		+		
July - 2001	+		+		RECEIVED
August - 2001	+		490905		IAN 30 2002
September - 2001	+		650463		WATER RESOURCES DEPT. SALEM, OREGON
TOTAL *			650463		

* Describe the units of measure as G (gallons), KG (thousand gallons), MG (million gallons), CF (cubic feet), MCF (million cubic feet), or AF (acre-feet)

Describe method of measuring the water used: Flow Meter. If use is irrigation, total number acres irrigated 5

I certify this information is true and accurate to the best of my knowledge.

Rena Sue Cary
Signature

Owner
Title

Cary Boya
Reporting Entity


1-28-02
Date



2000

Oregon Water Resources Department
October 2000 through September 2001
Annual Water Use - Monthly Quantities Form

2001



S-83452, R-83453

USER-ID 50144

Res. 1

Res. 2

Res. 3

Run Off Control Code

Facility POD-ID	51463 S1555	51464 S1556	51465 S1557		
October - 2000	+	Not	+		
November - 2000	+	Applicable	+		
December - 2000	+	Construction	+		
January - 2001	+	Incomplete	+		
February - 2001	+		+		
March - 2001	+		+		
April - 2001	+		+		
May - 2001	+		+		
June - 2001	+		+		RECEIVED
July - 2001	+		+		IAN 30 2002
August - 2001	+		490905		WATER RESOURCES DEPT. SALEM, OREGON
September - 2001	+		650463		
TOTAL *			650463G		

* Describe the units of measure as G (gallons), KG (thousand gallons), MG (million gallons), CF (cubic feet), MCF (million cubic feet), or AF (acre-feet)

Describe method of measuring the water used: Flow Meter. If use is irrigation, total number acres irrigated 5

I certify this information is true and accurate to the best of my knowledge.

Rena Sue Carey Owner Caring Property 1-28-02
 Signature Title Reporting Entity Date