


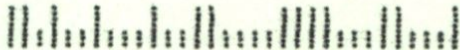
UNITED STATES POSTAL SERVICE



First-Class Mail
Postage & Fees Paid
USPS
Permit No. G-10

● Print your name, address, and ZIP Code in this box ●

WATER RESOURCES DEPT.
158 12TH ST. NE
SALEM, OR 97310



Is your RETURN ADDRESS completed on the reverse side?

SENDER:

- Complete items 1 and/or 2 for additional services.
- Complete items 3, 4a, and 4b.
- Print your name and address on the reverse of this form so that we can return this card to you.
- Attach this form to the front of the mailpiece, or on the back if space does not permit.
- Write "Return Receipt Requested" on the mailpiece below the article number.
- The Return Receipt will show to whom the article was delivered and the date delivered.

I also wish to receive the following services (for an extra fee):

1. Addressee's Address
 2. Restricted Delivery
- Consult postmaster for fee.

3. Article Addressed to:

CARY BOGS
 ROUTE 1 BOX 1507
 BANDON, OR 97411

4a. Article Number
 P56661

4b. Service Type

Registered Certified
 Express Mail Insured
 Return Receipt for Merchandise COD

7. Date of Delivery
 10-7-98

R-83543 & S-83542

5. Received By: (Print Name)
 Rina Sue Carg

6. Signature: (Addressee or Agent)
 X

8. Addressee's Address (Only if requested and fee is paid)
 same



Oregon

John A. Kitzhaber, M.D., Governor

Water Resources Department

Commerce Building
158 12th Street NE
Salem, OR 97310-0210
(503) 378-3739
FAX (503) 378-8130

CERTIFIED MAIL Return Receipt Requested

September 30, 1998

Cary Bogs
Route 1 Box 1507
Bandon, Oregon 97411

RE: Application File # R-83543 & S-83542

Dear Applicant:

On July 8, 1998, the Department sent you a Final Order for application R-83543. The Final Order identified that permit recording fees needed to be submitted to the Department. The necessary permit recording fees have not yet been received. The following still needs to be received:

- ▶ Permit recording fees in the amount of \$175.00. Issuance of permits for application R-83543 and application S-83542 are contingent upon submission of the necessary permit recording fees.

Please submit this information by **October 26, 1998**. If we do not receive the information requested above by this date, we **may** reject your application consistent with ORS 537.153. If your application is rejected, any fees submitted in excess of the examination fee will be refunded; however, the examination fee is non-refundable and will not be returned. In addition, the priority date associated with your application will be lost.

Should you have any questions regarding your application or the required materials listed above, or if you need to request an extension of time, please call me at (503) 378-8455, extension 331, or toll free within Oregon at 1-800-624-3199.

Sincerely,

Laura K. Snedaker
Senior Water Rights Examiner

cc: John Drolet, Watermaster District 19
M. John Youngquist

SENDER: COMPLETE THIS SECTION

- Complete items 1, 2, and 3.
- Print your name and address on the reverse so that we can return the card to you.
- Attach this card to the back of the mailpiece, or on the front if space permits.

S-83542
CARY BOGS
87401 LOIS LANE
BANDON OR 97411



9590 9403 0147 5086 2459 53

1. Article Number (Transfer from service label)

7014 2120 0004 5993 2944

COMPLETE THIS SECTION ON DELIVERY

A. Signature

X *Rena Sue Cary* Agent Addressee

B. Received by (Printed Name)

Rena Sue Cary

C. Date of Delivery

10-13-15

D. Is delivery address different from item 1? Yes
 If YES, enter delivery address below: No

RECEIVED

OCT 13 2015

OWRD

3. Service Type

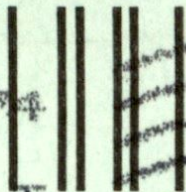
- Adult Signature
- Adult Signature Restricted Delivery
- Certified Mail®
- Certified Mail Restricted Delivery.
- Collect on Delivery
- Collect on Delivery Restricted Delivery
- Insured Mail
- Insured Mail Restricted Delivery (over \$500)
- Priority Mail Express®
- Registered Mail™
- Registered Mail Restricted Delivery
- Return Receipt for Merchandise
- Signature Confirmation™
- Signature Confirmation Restricted Delivery

WR 11

UNITED STATES POSTAL SERVICE

EUGENE OR 974

07 OCT 2015 PM 2 T



First-Class Mail
Postage & Fees Paid
USPS
Permit No. G-10

- Sender: Please print your name, address, and ZIP+4® in this box •

**OREGON WATER RESOURCES DEPT
WATER RIGHTS SERVICES
725 SUMMER NE STE A
SALEM OR 97301**

USPS TRACKING#



9590 9403 0147 5086 2459 53

**STATE OF OREGON
WATER RESOURCES DEPARTMENT**

RECEIPT # **22900**

158 12TH ST. N.E.
SALEM, OR 97310-0210
378-8455 / 378-8130 (FAX)

INVOICE # _____

RECEIVED FROM: Cary Bogs
BY: _____

APPLICATION	583542
PERMIT	
TRANSFER	

CASH: CHECK: # 96-453 OTHER: (IDENTIFY)

TOTAL REC'D \$ 175.00

0417 WRD MISC CASH ACCT

ADJUDICATIONS	\$
PUBLICATIONS / MAPS	\$
OTHER: (IDENTIFY)	\$
OTHER: (IDENTIFY)	\$

REDUCTION OF EXPENSE

CASH ACCT.	\$
VOUCHER #	

0427 WRD OPERATING ACCT

0407	MISCELLANEOUS COPY & TAPE FEES	\$
0410	RESEARCH FEES	\$
0408	MISC REVENUE: (IDENTIFY)	\$
(New) TC165	DEPOSIT LIAB. (IDENTIFY)	\$

PCA # 66111

(Existing) TC168	WATER RIGHTS:	EXAM FEE		RECORD FEE
0201	SURFACE WATER	\$ 0	0202	\$ <u>175.00</u>
0203	GROUND WATER	\$	0204	\$
0205	TRANSFER	\$	0206	\$
	WELL CONSTRUCTION	EXAM FEE		LICENSE FEE
0218	WELL DRILL CONSTRUCTOR	\$	0219	\$
	LANDOWNER'S PERMIT		0220	\$
	OTHER (IDENTIFY)			

0437 WELL CONST. START FEE

0211	WELL CONST START FEE	\$	CARD #	
0210	MONITORING WELLS	\$	CARD #	
	OTHER (IDENTIFY)			

0539 LOTTERY PROCEEDS

1302	LOTTERY PROCEEDS	\$
------	------------------	----

0467 HYDRO ACTIVITY

		LIC NUMBER	
0233	POWER LICENSE FEE (FW/WRD)		\$
0231	HYDRO LICENSE FEE (FW/WRD)		\$
	HRDRO APPLICATION		\$

RECEIPT # **22900**

DATED: 7-17-98 BY: M. M. O'Keefe

**STATE OF OREGON
WATER RESOURCES DEPARTMENT**

RECEIPT # **22900**

158 12TH ST. N.E.
SALEM, OR 97310-0210
378-8455 / 378-8130 (FAX)

INVOICE # _____

RECEIVED FROM: Cory Bogs
BY: _____

APPLICATION	593542
PERMIT	
TRANSFER	

CASH: CHECK: # 96-453 OTHER: (IDENTIFY)

TOTAL REC'D \$ 175.00

0417 WRD MISC CASH ACCT

ADJUDICATIONS	\$
PUBLICATIONS / MAPS	\$
OTHER: (IDENTIFY)	\$
OTHER: (IDENTIFY)	\$

REDUCTION OF EXPENSE

CASH ACCT.	\$
VOUCHER #	

0427 WRD OPERATING ACCT

MISCELLANEOUS			
0407	COPY & TAPE FEES		\$
0410	RESEARCH FEES		\$
0408	MISC REVENUE: (IDENTIFY)		\$
(New) TC165	DEPOSIT LIAB. (IDENTIFY)		\$
(Existing) TC168	WATER RIGHTS:		
0201	SURFACE WATER	EXAM FEE \$ 0	0202 \$ 175.00
0203	GROUND WATER	EXAM FEE \$	0204 \$
0205	TRANSFER	EXAM FEE \$	0206 \$
	WELL CONSTRUCTION		
0218	WELL DRILL CONSTRUCTOR	EXAM FEE \$	0219 \$
	LANDOWNER'S PERMIT		0220 \$
	OTHER (IDENTIFY)		

PCA # 66111

0437 WELL CONST. START FEE

0211	WELL CONST START FEE	\$	CARD #
0210	MONITORING WELLS	\$	CARD #
	OTHER (IDENTIFY)		

0539 LOTTERY PROCEEDS

1302	LOTTERY PROCEEDS	\$
------	------------------	----

0467 HYDRO ACTIVITY

0233	POWER LICENSE FEE (FW/WRD)	LIC NUMBER	\$
0231	HYDRO LICENSE FEE (FW/WRD)		\$
	HRDRO APPLICATION		\$

RECEIPT # **22900**

DATED: 7-17-98 BY: M. Moxley



Oregon Water Resources Department

RECEIVED

AUG 14 1997

FORM I

FOR IRRIGATION WATER USE

WATER RESOURCES DEPT.
SALEM, OREGON

1. Please indicate whether you are requesting a primary or supplemental irrigation water right.

Primary Supplemental

If supplemental, please indicate the number of acres that will be irrigated for each type of use.

Primary: 9 Acres

Secondary: 1.6 Acres (Certificate No. 66673)

List the permit or certificate number of the primary water right: no. -

RECEIVED

AUG 29 1997

WATER RESOURCES DEPT.
SALEM, OREGON

2. Please list the anticipated crops you will grow and whether you will be irrigating them for a full or partial season:

1. Cranberry Use Full season Partial season (from: _____ to _____)

2. Supplemental Cranberry Use Full season Partial season (from: _____ to _____)

3. _____ Full season Partial season (from: _____ to _____)

4. _____ Full season Partial season (from: _____ to _____)

3. Indicate the maximum total number of acre-feet you expect to use in an irrigation season:

30-35 acre-feet (irrigation)

(1 acre-foot equals 12 inches of water spread over one acre, or 43,560 cubic feet, or 325,851 gallons.)

4. How will you schedule your applications of water? Will you be applying water in the evenings, twice a week, daily?

Daily during daytime hours

Daily during nighttime hours

Two or three times weekly during daytime

Two or three times weekly during nighttime

Weekly, during daytime hours

Weekly, during nighttime hours

Other, explain: Frost control as needed/flood harvest as needed

Application No. 83542

Permit No.

Mailing List for PFO Copies

Application #S-83542

PFO Date February 17, 1998

Original mailed to:

Applicant: CARY BOGS, ROUTE 1 BOX 1507, BANDON, OREGON 97411

Copies sent to:

1. WRD - File # S-83542
- 2.

PFO, Map, and Fact Sheet Copies sent to:

3. WRD - Watermaster # District 19
4. WRD - Regional Manager: SWR
5. ODFW District Biologist: Coos-Coquille District
6. DEQ Headquarters - Russell Harding
7. DEQ Headquarters - Deb Sturdevandt
8. Dept of Agriculture - Ves Garner

Copies Mailed
By: <u>CR/mtg</u>
(SUPPORT STAFF)
on: <u>2-17-98</u>
(DATE)

Copies sent to Other Interested Persons (*CWRE, Agent, Well Driller, Commenter, etc.*)

9. _____
10. _____
11. _____
12. _____
13. _____
14. _____

"\$10 LETTER" sent to Interested Persons who have not protested or paid for copies

1. _____
2. _____
3. _____

PFO CHECKLIST

Application #: 583342

Conroy Cr ->
Davis Cr

Basin: S. Coast WAB: 5008

County Coos Township 305 Range 14W Section 7 1/4 1/4

- 1. Is the file complete by the Minimum Requirements Checklist? Y/N
- 2. Shortcomings (items needed before a permit and/or FO can be issued) Y/N
- 3. Check file for indicators that the process **should not** continue until a later date (ie - protest, letter to file indicating hold, or other)

- 4. Groundwater Review **A B C D** River/Stream Name _____ Conditions _____
 - a. Groundwater Availability **A B C**
 - b. Is second groundwater review necessary? (comments) Y/N
 - c. Is HB 1033 review complete? Y/N

5. If source is groundwater, is the well located in a groundwater limited area? (If applicable, include map with POD) Y/N

6. Is use from a B.O.R. project? Y/N Contract in file? Y/N Contract # _____

7. Is the use allowed by the Basin Program? Y/N Limited? Y/N

8. Water Availability Data OK / REDONE / NA (50% before July 17, 1992; 80% live flow & 50% storage after July 17, 1992)

9. Is the source withdrawn or limited by statute or Department withdrawal order? Y/N Stored Water Only

10. Is the Proposed Use located in or above a Scenic Waterway? Y/N

11. Division 33: Above Bonn (after July 17, 1992) Y/N/NA
 Below Bonn (after April 8, 1994; June 3, 1994) Y/N/NA
 Statewide - (in shaded areas on T, E, and S Map - after June 3, 1994) Y/N/NA
See ODFW review

12. Does the IR identify the Proposed Source as being on the DEQ 303d List? Y/N If so, any comments received? Y/N
 Does the IR identify the Proposed Use as being in a Dept of Ag. Water Quality Management Plan Area? Y/N

13. Have conflicts been identified, verified and/or addressed? Y/N None identified by I.R.

14. Rate _____ Duty _____ Irrigation Season Cranberry CFS

15. Period of Allowed Use Year Round

16. Allowed Rate of Use 56.6 cfs, 9 cfs from Res 1, 20 cfs Res 2, + 27.6 cfs Res 3

17. Is the use **Small** (≤ 0.1 cfs, ≤ 9.2 AF), Medium (> 0.1 or < 1.5 cfs, > 9.2 or < 100 AF) or **Large** (≥ 1.5 cfs, ≥ 100 AF)?

18. Conditions b57, 3d, 3b

19. IR Public Notice Date 12-23-97 10.6 ac x .15 = 1.59 cfs

- 21. Final Report Checklist
 - Documents used in determination are attached to this checklist and highlighted
 - Fill out PFO CC List (don't forget to check for other property owners)
 - a. Re-notify Water Availability? (Rate, Duty and Period of Allowed Use changes) Y/N
 - b. Check to make sure that the Watermaster Dist. listed on the CC list and the draft permit is correct
 - Spell Check
 - Check for Accuracy
 - Final PFO report hard copy check (format, margins, etc.)
 - Final PFO has been saved to m:\groups\wr\pfo\done\week#\application #

Name: Laura Swolaker Date: 2-3-98

Mailing List for PFO Copies

Application #S-83542

PFO Date February 10, 1998

Original mailed to:

Applicant: CARY BOGS, ROUTE 1 BOX 1507, BANDON, OREGON 97411

Copies sent to:

1. WRD - File # S-83542
- 2.

PFO, Map, and Fact Sheet Copies sent to:

3. WRD - Watermaster # District 19
4. WRD - Regional Manager: SWR
5. ODFW District Biologist: Coos-Coquille District
6. DEQ Headquarters - Russell Harding
7. DEQ Headquarters - Deb Sturdevandt
8. Dept of Agriculture - Ves Garner

Copies sent to Other Interested Persons (*CWRE, Agent, Well Driller, Commenter, etc.*)

9. _____
10. _____
11. _____
12. _____
13. _____
14. _____

"\$10 LETTER" sent to Interested Persons who have not protested or paid for copies

1. _____
2. _____
3. _____

CASEWORKER : LKS WEEK 133

Copies Mailed
By: _____
(SUPPORT STAFF)
on: _____
(DATE)

Mailing List for IR Copies

Application #S-83542

IR Date: December 9, 1997

Original mailed to:

Applicant: CARY BOGS, ROUTE 1 BOX 1507, BANDON, OREGON 97411

Copies sent to:

1. WRD - File # S-83542
2. WRD - Water Availability: Ken Stahr

IR, Map, and Fact Sheet Copies sent to:

3. WRD - Watermaster # District 19
4. WRD - Regional Manager (not Bob Main):SWR
5. ODFW District Biologist: (COOS County) Reese Bander
6. DEQ (Portland): Deb Sturdevandt

Copies sent to Other Interested Persons (*CWRE, Agent, Well Driller, Commenter, etc.*)

7. M. John Youngquist 827 SE Mosher, Roseburg, OR 97470 _____

8. _____

9. _____

10. _____

11. _____

12. _____

13. _____

ID# AMM

COPYSIT:IR

DIV. 33 Statewide Rules
USE SALMON PAPER

Copies Mailed

By: <u>Cate</u>
(SUPPORT/STAFF)
on: <u>12/4/97</u>
(DATE)

APPLICATION FACT SHEET

Mail to: Applicant, Watermaster, District Biologist (ODFW)
If necessary, also mail to : Regional Water quality manager (DEQ), and DOA

Application File Number: S-83542

Applicant: CARY BOGS

County: COOS

Watermaster: District 19

Priority Date: August 29, 1997

Source: THREE RESERVOIRS TO BE CONSTRUCTED UNDER APPLICATION R-83543,
TRIBUTARIES OF CONNER CREEK

Use: CRANBERRY USE AND SUPPLEMENTAL CRANBERRY USE

Quantity: 56.6 ACRE-FEET, BEING 9.0 AF FROM RES 1, 20.0 AF FROM RES 2 AND
27.6 AF FROM RES 3

Basin Name & Number: South Coast, #17

Stream Index Reference: Volume 3 CROFT L & MISC

Point of Diversion Location: SWNW, SECTION 7, T30S, R14W, W.M.; 455 FEET
NORTH & 60 FEET EAST FROM W1/4 CORNER, SECTION 7 SWNW, SECTION 7,
T30S, R14W, W.M.; 540 FEET NORTH & 360 FEET EAST FROM W1/4 CORNER,
SECTION 7 SWNW, SECTION 7, T30S, R14W, W.M.; 390 FEET NORTH & 700 FEET
EAST FROM W1/4 CORNER, SECTION 7

Place of Use: %%SWNW 9.0 ACRES %%SWNW 1.6 ACRES @@SECTION 7

**TOWNSHIP 30 SOUTH, RANGE 14 WEST, W.M.

14 DAY STOP PROCESSING DEADLINE DATE: Tuesday, December 23, 1997

PUBLIC NOTICE DATE: Tuesday, December 30, 1997

30 DAY COMMENT DEADLINE DATE: Thursday, January 29, 1998



Application No. 83542

Oregon Water Resources Department
Land Use Information Form

RECEIVED
AUG 14 1997
WATER RESOURCES DEPT.
SALEM, OREGON

This information is needed to determine compatibility with local comprehensive plans as required by ORS 197.180. The Water Resources Department will use this and other information to evaluate the water use application. DO NOT fill this form if water is to be diverted, conveyed, or used only on federal lands.

RECEIVED

AUG 29 1997

To Be Completed By Applicant

The following section includes information about proposed water use. This section must be completed by the individual or group that is filing an application for a water right with the Water Resources Department.

A. Applicant

Name: Cary Bogs

Address: Route 1, Box 1507

City: Bandon State: Or. Zip: 97411 Day Phone: (541) 347-2381

B. Land and Location

Please provide information as requested below for all tax lots on or through which water will be diverted, conveyed, or used. Check "diverted" if water is diverted (taken) from its source on tax lot, "conveyed" if water is conveyed (transported) on tax lot, and "used" if water will be put to beneficial use on tax lot. More than one box may be checked. (Attach extra sheets as necessary.) Applicants for municipal use, or irrigation uses within irrigation districts, may substitute existing and proposed service area boundaries for the tax lot information requested below.

Tax Lot I.D.	Plan Designation (e.g. Rural Residential/RR-5)	Water to be: (check all that apply)		
T30S/R14W	Forest (Mixed-Use)	<input checked="" type="checkbox"/> Diverted	<input checked="" type="checkbox"/> Conveyed	<input checked="" type="checkbox"/> Used
S7 TL200		<input type="checkbox"/> Diverted	<input type="checkbox"/> Conveyed	<input type="checkbox"/> Used
T/A: 1349, 90 1349, 00		<input type="checkbox"/> Diverted	<input type="checkbox"/> Conveyed	<input type="checkbox"/> Used

List counties and cities where water is proposed to be diverted, conveyed, or used. Coos.

C. Description of Water Use

Indicate what the water will be used for. Include the beneficial use (found in the instruction booklet for your water right application) and use the space below to describe the key characteristics of the project.

Beneficial Use(s): Cranberry operations

Briefly describe: Water will be used for temperature control, irrigation and flood harvest.

D. Source

Indicate the source for the proposed water use:

Reservoir/Pond Ground Water Surface Water (source)

E. Quantity

Indicate the estimated quantity of water the use will require.

56.6 CFS GPM Acre-Feet

Receipt for Request for Land Use Information

State of Oregon
Water Resources Department
Commerce Bldg.
158 12th St. NE
Salem, OR 97310-0210
(503)378-8455

For Local Government Use Only

The following section must be completed by a planning official from each county and city listed unless your project will be located entirely within the city limits. In this case, only the city planning agency must complete this form. Please request additional forms as needed or feel free to copy.

A. Allowed Use

Check the appropriate box below and provide requested information.

- Land uses to be served by proposed water uses (including proposed construction) are allowed outright or are not regulated by your comprehensive plan. Cite applicable ordinance section(s); _____ . Go to section B "Approval" below
- Land uses to be served by proposed water uses (including proposed construction) involve discretionary land use approvals as listed in the table below.

Type of Land Use Approval Needed (e.g. plan amendments, rezones, conditional use permits, etc.)	Cite Most Significant, Applicable Plan Policies & Ordinance Section References	Check the item that applies: Land Use Approval:	
		<input type="checkbox"/> Obtained <input type="checkbox"/> Denied	<input type="checkbox"/> Being pursued <input type="checkbox"/> Not being pursued
		<input type="checkbox"/> Obtained <input type="checkbox"/> Denied	<input type="checkbox"/> Being pursued <input type="checkbox"/> Not being pursued
		<input type="checkbox"/> Obtained <input type="checkbox"/> Denied	<input type="checkbox"/> Being pursued <input type="checkbox"/> Not being pursued
		<input type="checkbox"/> Obtained <input type="checkbox"/> Denied	<input type="checkbox"/> Being pursued <input type="checkbox"/> Not being pursued
		<input type="checkbox"/> Obtained <input type="checkbox"/> Denied	<input type="checkbox"/> Being pursued <input type="checkbox"/> Not being pursued

Note: Please attach documentation of applicable local land use approvals which have already been obtained. (Record of Action plus accompanying findings is sufficient.)

B. Approval

Please provide printed name and written signature.

Name: _____ Date: _____
 Title: _____ Phone: _____
 Signature: _____

C. Additional Comments

Local governments are invited to express special land use concerns or make recommendations to the Department regarding this proposed use of water below, or on a separate sheet.

Agriculture uses are permitted in a Forest (Mixed-Use) zone. Reservoir/Ponds under 1000 acre feet are permitted in EFU.

Note: If this form cannot be completed while the applicant waits, sign and detach the receipt stub as instructed below. You will have 30 days from the Water Resources Department's notice date to return the completed Land Use Information Form or WRD will presume the land use associated with the proposed water right is compatible with local comprehensive plans. (See attached letter.)

Receipt for Request for Land Use Information

Name of water right applicant: Lynn & Rera S. Cary

This receipt must be signed by a local government representative and returned to the applicant at the time they present this form. This receipt must be included in the application for a water right permit if the local government cannot provide the requested land use information while the applicant waits.

City or County: Cross County
 Staff contact: Theda L. Kerns, Planner Phone: (541) 396-3121
 Signature: Theda L. Kerns Date: 8-8-97



Oregon Water Resources Department

Application for a Permit to Use Surface Water

RECEIVED

AUG 14 1997

WATER RESOURCES DEPT. SALEM, OREGON

Please type or print in dark ink. If your application is found to be incomplete or inaccurate, we will return it to you. If any requested information does not apply to your application, insert "n/a." Please read and refer to the instructions on the back of the application. Thank you.

RECEIVED

AUG 29 1997

WATER RESOURCES DEPT. SALEM, OREGON

1. Applicant Information

A. Individuals

(If more than one person is applying, please attach a sheet providing the information below for each person applying.)

Name: Cary Bogs (Last, First, MI)
Mailing address: Route 1, Box 1507
Bandon Oregon 97411 (City, State, Zip)
Phone: (541) 347-2381 (Home, Work, Other)
*Fax: *E-Mail address:

B. Organizations

(Corporations, associations, firms, partnerships, joint stock companies, cooperatives, public and municipal corporations.)

Name of organization:
Name and title of person applying:
Mailing address of organization:
City State Zip
Phone: Day Evening
*Fax: *E-Mail address:

*Optional information

For Department Use

App. No. S-83542 Permit No. Date 8-29-97

also R-83543

2. Location and Source

The Department cannot process your application without accurate information showing the source of water and location of water use. You must attach a map to this application form that clearly indicates the township, range, section, and quarter/quarter section of the proposed points of diversion and place of use. The map must provide tax lot numbers. See page 3 in the instruction booklet for detailed map specifications. In addition, please provide the following information:

A. County

In what county is the *use* proposed? Coos

In what county is the *diversion* proposed? Coos

B. River Basin

(see instruction booklet page 3 for list): South Coast

C. The Proposed Source of Water

Provide the commonly used name of the water body from which water will be diverted, and the name of the stream or lake it flows into. If unnamed, say so:

Source 1: Unnamed Draw Tributary to: Conner Creek

Source 2: Field Tributary to: Conner Creek

Source 3: Field Tributary to: Conner Creek

Source 4: _____ Tributary to: _____

D. Property Ownership

Do you own all the land where you propose to divert, transport and use water?

Yes (Skip to section no. 3 "Water Use")

No Please check the appropriate box below, and on a separate sheet of paper list the names and addresses of all affected landowners.**

I have a recorded easement or written authorization permitting access.

I do not currently have written authorization or easement permitting access.

**If more than 25 landowners are involved, a list is not required. See page 4 in the instruction booklet for more details.

3. Water Use

Please read the instruction booklet for more details on "type of use" definitions, how to express the amount of water you need and how to identify the water source you propose to use. You must fill out a supplemental form for some uses as they require specific information for that type of use.

A. Type(s) of Use(s)

(See page 3 in the instruction booklet for a list of Beneficial Uses.)

Cranberry Use and supplemental cranberry use

- If your proposed use is domestic, indicate the number of households to be supplied with water: _____
- If your proposed use is irrigation, please attach Form I
- If your proposed use is mining, attach Form R
- If your proposed use is municipal, attach Form M
- If your proposed use is commercial/industrial or quasi-municipal, attach Form Q

B. Amount of Water

Provide the amount of water you propose to use from each source, for each use, in cubic feet-per-second (cfs) or gallons-per-minute (gpm). If the proposed use is from storage, provide the amount in acre-feet (af):

Source	Use	Amount	
Reservoir No. 1	Cranberry use	9	<input type="checkbox"/> cfs <input type="checkbox"/> gpm <input checked="" type="checkbox"/> af
Reservoir No. 2	Cranberry Use and Suppl.	20	<input type="checkbox"/> cfs <input type="checkbox"/> gpm <input checked="" type="checkbox"/> af
Reservoir No. 3	Cranberry Use	27.6	<input type="checkbox"/> cfs <input type="checkbox"/> gpm <input checked="" type="checkbox"/> af
			<input type="checkbox"/> cfs <input type="checkbox"/> gpm <input type="checkbox"/> af

(1 cfs equals 448.8 gpm. 1 acre-foot equals 325,851 gallons or 43,560 cubic feet)

C. Season of Use

Indicate the time of year you propose to use the water (for seasonal uses such as irrigation, give dates when water use would begin and end):

Year around

D. Acreage

If you will be applying water to land, indicate the total number of acres where water will be applied or used:

~~XXXXXXXXXXXX~~ 9 acres cranberry use/1.6 acres supplemental cranberry use

4. Water Management

A. Diversion

What method will you use to divert water from the source?

- Pump (give horsepower and pump type) Electric centrifugal
- Head-gate (give dimensions) _____
- Other means (describe) _____

B. Monitoring

How will you monitor your diversion to be sure you are within the limits of your water right (allowed rate and duty) and you are not wasting water?

- Weir Meter Periodic Sampling
- Other (describe) Staff gages

C. Transport

How will you transport water to your place of use?

- Ditch, canal (give average width and depth):
Width _____ Depth _____
- Is the ditch or canal to be lined? Yes No
- Pipe (give diameter and total length)
Diameter(s) 8" - 1½" Length Approx. 500'
- Other (describe) _____

D. Application/Distribution Method

What equipment will you use to apply water to your place of use?

Irrigation or land application method (check all that apply):

- Flood High-pressure sprinkler Low pressure sprinkler
- Drip Water cannons Center pivot system
- Hand lines Wheel lines
- Siphon tubes or gated pipe with furrows
- Other, describe _____

Distribution method

- In-line storage (tank or pond) Direct pipe from source Open canal

AUG 14 1997

WATER RESOURCES DEPT.

E. Conservation

What methods will you use to conserve water? Why did you choose this distribution method? Have you considered other methods to transport, apply, distribute or use water? For example, if you are using sprinkler irrigation rather than drip irrigation, explain.

I will follow the cranberry industries Best Management Practices on my operations. I have designed the fields to drain back into each reservoir to best use the available stored water.

5. Resource Protection

Protection Practices

In granting permission to use water from a stream or lake, the state encourages, and in some instances requires, careful control of activities that may affect the waterway or streamside area. See Appendix A in the instruction booklet for a list of possible permit requirements from other agencies. Please indicate any of the following practices you plan to undertake to protect water resources:

- Diversion will be screened to prevent uptake of fish and other aquatic life. Describe planned actions: N/A All diversions in reservoirs located off channel of flowing streams.
- Excavation or clearing of banks will be kept to a minimum to protect riparian or streamside areas. Describe planned actions: Only sufficient clearing to allow for water storage. Remainder of land will be undisturbed.
- Operating equipment in a water body will be managed and timed to prevent damage to aquatic life. Describe: N/A
- Water quality will be protected by preventing erosion and runoff of waste or chemical products. Describe: Runoff from fields will be contained within reservoirs.
- Other: _____

6. Project Schedule

Proposed date construction will begin June, 1997
 Proposed date construction will be completed October, 1998
 Proposed date beneficial water use will begin October, 1999

7. Remarks

If you would like to clarify any information you have provided in the application, please do so here and reference the specific application question you are addressing.

Signature

By my signature below I confirm that I understand:

- I am asking to use water specifically as described in this application.
- Evaluation of this application will be based on information provided in the application packet.
- I cannot legally use water until the Water Resources Department issues a permit to me.
- If I receive a permit, I must not waste water.
- If development of the water use is not according to the terms of the permit, the permit can be cancelled.
- The water use must be compatible with local comprehensive land use plans.
- Even if the Department issues a permit to me, I may have to stop using water to allow senior water right holders to get water they are entitled to, and

I swear that all statements made and information provided in this application are true and correct to the best of my knowledge.

Lynn A. Cary

Signature of Applicant

8/12/97

Date

Rena Sue Cary

Signature of Co-applicant

8-12-97

Date

Before submitting this application, have you:

- Answered every question?
- Included a Land Use Information Form or receipt stub signed by a local official?
- Attached a legible map that meets all the necessary criteria?
- Included a check made out to WRD for at least the amount of the application fee?

AUG 2 9 1997

AUG 1 4 1997

WATER RESOURCES DEPT

WARRANTY DEED

87 3 7243

KNOW ALL MEN BY THESE PRESENTS, that we, JAMES A. HANNA and JEAN HANNA, Grantors, for true and actual consideration in the sum of \$30,000.00 paid to us by LYNN CARY and RENA SUE CARY, Grantees, do hereby grant, bargain, sell and convey, unto the said Grantees, all the following described real property, to-wit:

The SW 1/4 of the NW 1/4 of Section 7, Township 30 South, Range 14 West of the Willamette Meridian, Coos County, Oregon.

ALSO, Easement appurtenant to the property described in that certain Land Sales Contract recorded as No. 74-11-106608, Records of Coos County, Oregon.

ALSO, Any rights contained in those certain Easements recorded as No. 79-5-2536 and No. 79-5-3054, Records of Coos County, Oregon.

We, the Grantors, covenant to and with the Grantees that we are lawfully seized in fee simple of the above granted premises, free from all encumbrances EXCEPT the following: 1986-87 real property taxes; additional taxes due in the event of declassification of the property as forest lands; rights of the public in streets, roads and highways; Easement, including the terms and provisions thereof, for access road to United States of America, by instrument recorded December 15, 1954, in Book 238, Page 454, Deed Records of Coos County, Oregon; Easement, including the terms and provisions thereof, between James A. Hanna, et ux and Betty Bangert, formerly Betty Oisen, by instrument recorded May 24, 1976, bearing Microfilm Reel No. 76-5-7652 and re-recorded June 16, 1976, bearing Microfilm Reel No. 76-6-8856, Records of Coos County, Oregon; Easement, including the terms and provisions thereof, between James A. Hanna, et ux and William Casto, et al, by instrument recorded June 16, 1976, bearing Microfilm Reel No. 76-6-8861, Records of Coos County, Oregon; Easement, including the terms and provisions thereof, for right of way, to Coos-Curry Electric Cooperative, Inc., a cooperative corporation, by instrument recorded August 23, 1982, bearing Microfilm Reel No. 82-3-6816, Records of Coos County, Oregon; and reserving in favor of Frank Toon and Margery Toon, an Easement appurtenant to their adjacent property, for ingress and egress for livestock, over the NW corner of the property, South 70 feet, East 10 feet, North to the private lane and West to the point of beginning; and that our heirs, executors and administrators shall warrant and forever defend the same against the lawful claims and demands of all persons whomsoever.

This instrument will not allow use of the property described in this instrument in violation of applicable land use laws and regulations. Before signing or accepting this instrument, the person acquiring fee title to the property should check with the appropriate city or county planning department to verify approved uses.

Witness our hands this 10th day of June, 1987
James A. Hanna
Jean Hanna

STATE OF OREGON }
County of Coos } ss

On the 10th day of June, 1987, there appeared before me the aforementioned WARRANTY DEED - 1.

Application No. 83542
Permit No.

RECEIVED

AUG 29 1997

RECEIVED

WATER RESOURCES DEPT. AUG 14 1997

87 3 7244

JAMES A. HANNA and JEAN HANNA who personally acknowledged to me that they executed the foregoing instrument freely and voluntarily for the uses and purposes therein set forth.

WITNESS my hand and official seal the day and year last above written.

Christina R. ...
 Notary Public for Oregon
 My Commission expires: *5-22-2000*

Mail Tax Statements To:

LYNN & RENA SUE CARY
P.O. Box 153
Langlois, OR 97450

3471
 State of Oregon *87-3-7243*
 County of Coos
 I, Mary Ann Wilson, County Clerk, certify the within instrument was filed for record at *June 12, 1987 3.09*
 By *[Signature]* Deputy
 #pages *2* Fee \$ *9.75*

RECORDED BY

 TICOR TITLE INSURANCE
53810
 Coos County Branch

WARRANTY DEED - 2 (end)

M. JOHN YOUNGQUIST
WATER RESOURCES CONSULTANT

827 SE MOSHER
ROSEBURG, OREGON 97470
PHONE/FAX: (541) 672-5692

RECEIVED

AUG 14 1997

WATER RESOURCES DEPT.
SALEM, OREGON
PLANNING

PROJECT MANAGEMENT

PERMITS/LICENSING

RESEARCH

RECEIVED

AUG 29 1997

WATER RESOURCES DEPT.
SALEM, OREGON

May 9, 1997

Lynn Cary
Route 1, Box 1507
Bandon, Oregon 97411

Dear Mr. Cary:

Enclosed find a reservoir application, secondary application, land use form and water right application map. Please review the material carefully.

Prior to filing the applications you will need to have the land use form "signed off" by the Coos County Planning Department and obtain a copy of the legal description for your property. After you have accomplished those two tasks, you will need to send the following to the Oregon Water Resources Department:

1. Reservoir application (signed)
2. Surface water application (signed)
3. Completed land use form
4. Application map
5. Copy of your legal description
6. Check in the amount of \$601.50 payable to the Oregon Water Resources Department

Fees are computed as follows:

Reservoir examination fee:	\$200.00
Reservoir storage fee (56 acre feet):	101.50
Secondary examination fee:	200.00
Secondary cranberry use fee:	100.00


Total: \$601.50

The material on the left side of the packet is your copies. The material on the right is the material to be sent to the Oregon Water Resources Department. Their address is:

Oregon Water Resources Department
158 12th Street, NE
Salem, Oregon 97310

Please contact me if you have any questions or need any changes in the enclosed material.

Yours truly,



M. John Youngquist

encl.

**Division 33 Application Review Sheet for Use by ODFW Staff
Recommendations for Water Right Applications that may affect the Habitat of
Sensitive, Threatened or Endangered Fish Species OAR 690-33-310 through 340**

Date: 12/9/97 14 Day Deadline: _____

Application # S-83542 Name: Cary Biggs

1) Will the proposed use occur in an area that may affect the essential habitat of sensitive, threatened or endangered fish species? [690-33-330(1)]

No / Yes Species? Coho Status (S) T E

If Yes, continue, if NO go to Public Interest Review Sheet (BACK PAGE)

What stage or value is at risk: Spawning; Incubation; Rearing; Passage; Habitat Value

2) Will the proposed use result in a loss in the essential habitat of threatened or endangered species or a net loss in the habitat of sensitive species? No / Yes

A) Standard of "net loss" applies to sensitive species statewide [690-33-330(2)(a)]

B) Standard of "loss" of applies to T or E species outside the Columbia Basin [690-33-330(2)(b)]

3) Can conditions be applied to mitigate the impact to the essential habitat of STE species?

No / Yes [690-33-330(3)] Yes or no, which conditions are recommended? (Try to select those from the menu) 657 - totalizing flow meter.

4) If conditions cannot be identified to offset impacts to the essential habitat of STE fish species, would the proposed use harm the species? [690-33-330(4)] No / Yes If yes, explain

WRD Contact: _____ Title: _____

Date: _____

Comments: _____

ODFW Recommendation:

Approval with fishery conditions See #3 Above

Approval without fishery conditions

Denial

ODFW Representative(s)

Name: _____ Date: _____

Name: Paul Cifer Date: 12/18/97 (M:\div.33\odfw chk lst i modified.6-25...



Oregon

John A. Kitzhaber, M.D., Governor

Water Resources Department

Commerce Building
158 12th Street NE
Salem, OR 97310-0210
(503) 378-3739
FAX (503) 378-8130

December 9, 1997

CARY BOGS
ROUTE 1 BOX 1507
BANDON, OREGON 97411

Reference: File S-83542

Dear Applicant:

**THIS IS NOT A PERMIT AND IS
SUBJECT TO CHANGE AT THE NEXT PHASE OF PROCESSING.**

This letter is to inform you of the favorable preliminary analysis of your water use permit application and to describe your options. In determining whether a water use permit application may be approved, the Department must consider the factors listed below, all of which must be favorable to the proposed use if it is to be allowed. Based on the information you have supplied, the Water Resources Department has made the following preliminary determinations:

Initial Review Determinations:

1. The proposed use is not prohibited by law or rule.
2. The use of water from THREE RESERVOIRS TO BE CONSTRUCTED UNDER APPLICATION R-83543, TRIBUTARIES OF CONNER CREEK for CRANBERRY USE AND SUPPLEMENTAL CRANBERRY USE **is allowable** under OAR 690-517-001(8), the South Coast Basin Program.
3. Water in the amount of 56.6 ACRE-FEET, BEING 9.0 AF FROM RES 1, 20.0 AF FROM RES 2 AND 27.6 AF FROM RES 3 for CRANBERRY USE AND SUPPLEMENTAL CRANBERRY USE **is available** year-round.

Summary of Initial Determinations

The use of 56.6 ACRE-FEET, BEING 9.0 AF FROM RES 1, 20.0 AF FROM RES 2 AND 27.6 AF FROM RES 3 from THREE RESERVOIRS TO BE CONSTRUCTED UNDER APPLICATION R-83543, TRIBUTARIES OF CONNER CREEK for CRANBERRY USE AND SUPPLEMENTAL CRANBERRY USE is allowable year-round.

Because of these favorable determinations, the Department can now move your application to the next phase of the water rights application review process. This phase is where public interest factors will be evaluated.

Please reference the application number when sending any correspondence regarding the conclusions of this initial review. Comments received within the comment period will be evaluated at the next phase of the process.

To Proceed With Your Application:

If you choose to proceed with your application, you do not have to notify the Department. Your application will automatically be placed on the Department's Public Notice to allow others the opportunity to comment. After the comment period the Department will complete a public interest review and issue a proposed final order.

Withdrawal Refunds:

If you choose not to proceed, you may withdraw your application and receive a refund (minus a \$50 processing charge per application.) To accomplish this you must notify the Department in writing by **Tuesday, December 23, 1997**. For your convenience you may use the enclosed "STOP PROCESSING" form.

If A Permit Is Issued It Will Likely Include The Following Conditions:

1. Measurement, recording and reporting conditions:
 - A. Before water use may begin under this permit, the permittee shall install a meter or other suitable measuring device as approved by the Director. The permittee shall maintain the meter or measuring device in good working order.
 - B. The permittee shall allow the watermaster access to the meter or measuring device; provided however, where the meter or measuring device is located within a private structure, the watermaster shall request access upon reasonable notice.
 - C. The Director may require the permittee to keep and maintain a record of the amount (volume) of water used and may require the permittee to report water use on a periodic schedule as established by the Director. In addition, the Director may require the permittee to report general water use information, the periods of water use and the place and nature of use of water under the permit. The Director may provide an opportunity for the permittee to submit alternative reporting procedures for review and approval.
2. You may be required to install fish screens at the point of diversion to meet Oregon Department of Fish and Wildlife specifications for adequate protection of aquatic life.

3. You will be required to comply with state and federal water quality standards.
4. The priority date for this application is August 29, 1997.


WARNING: This initial review does not attempt to address various public interest issues such as sensitive, threatened, or endangered fish species. These issues will be addressed as the Department reviews public comments and prepares a proposed final order. You should be aware that, if significant public interest issues are found to exist, such a finding could have an impact on the eventual outcome of your application.

Information obtained from the Department of Environmental Quality (DEQ) indicates that the source of water identified in your application is "Water Quality Limited". That means that there are water quality concerns. DEQ will be looking at information from your application to see if additional conditions or restrictions are needed to protect the water quality situation. One possible outcome is that the Water Resources Department will propose in the proposed final order that your application be denied. You are encouraged to contact Deb Sturdevandt, (503) 229-6691 at DEQ to discuss the specifics of your application. Often, this information exchange can allow the water use to occur and at the same time keep the water quality situation from worsening.

If you have any questions:

Questions about the status of your application, processing timelines, or your upcoming Proposed Final Order should be directed to our Water Right Information Group at (800) 624-3199 or (503) 378-8455 extension 499. Feel free to call me at (800) 624-3199 or (503) 378-8455 extension 229 if you have any questions regarding the contents of this letter. Please have your application number available if you call.

Sincerely,



Anita M. McLoud
Water Rights Specialist

cc: Regional Manager, Watermaster District 19, Water Availability Section
enclosures: Flow Chart of Water Right Process
Stop Processing Form

S-83542
wab 17-5008000
pou 17-5008000
gw

PRE-IR APPLICATION PROCESSING OUTLINE

Application File # S-83542

MINIMUM REQUIREMENTS TO FILE
OAR 690-310-040

DATE

8/29/97

INITIAL

[Handwritten signature]

SURFACE AND GROUNDWATER APPLICATIONS

- Name and mailing address of applicant
- Source of water
- Quantity of water
- Map meeting requirements of OAR 690-310-050
- Nature of proposed use
- Names and addresses of legal owners
- Easement/authorization statement
- Legal description of POD/POU
- Description of works and conveyance
- Information on waste/measurement, etc
- Land use approved pending
- Signature/title of applicant
- Oath
- Estimated capacity of pump
- Primary permit or certificate number (if application is for supplemental)
- Form M Q I R
- Examination fee *Cranberry usage*

ADDITIONAL FOR GROUNDWATER APPLICATIONS

- Copy of well log (for existing wells)
- Groundwater development
- Well Characteristics
- Rate of flow if no pumping required

ADDITIONAL FOR RESERVOIR APPLICATIONS

- HB 2376 exam fee \$10 per acre-foot
- CWRE map for dam >10ft AND storage >9.2 AF
- Acknowledgement post card to applicant

SUPPORT SERVICES

- Stamp contents with application number
- Place label on file and calendar card
- Route to Initial Review

9/19/97

[Handwritten signature]

IR CHECKLIST

Application #: S 83543

Basin: 1750-COR31

WAB: _____ POU-WAB _____

County COOS Township 30S Range 14W Section 7 1/4 1/4 SWNW

1. Complete by Minimum Requirements checklist Y N Items still required: _____

2. Indicators that the process should not continue (ie - items missing, letter to file indicating hold, or other) Y N

3. Groundwater review A B C D River/Stream Name _____ Conditions _____
Water Availability A B C

a. Is the well located in a groundwater limited area? Y / N Name _____

4. Within or Above a Scenic Waterway Y N conditions/restrictions Y / N _____

5. Allowed under Basin Program Y/N Limitations? Y / N _____

6. Withdrawn? Y N season allowed _____

7. Basin Maps have been checked. Y N Green Gulch > four mile ch

8. Water Availability (50% < July 17, 1992 ** 80% [50% storage] > July 17, 1992) NA FROM STORED WATER

9. Use CR, CR SUP Period of Allowed Use 4-R

10. For Irrigation: Rate 1/40 Duty _____ Season _____

11. Allowable Rate of Use: 56.6 Af

12. Priority Date(s) 8-29-97

13. B.O.R. project Y N contract # _____

14. Subject to Division 33 (Above Bonn after July 17, 1992; Below Bonn after April 8, 1994 or June 3, 1994; or Statewide - in shaded areas on t=T, E, & S Map - After June 3, 1994) Y N NA from stored

15. Conflicts Y N

16. Conditions? (BOR, GW, other) Y N

17. Land use approval OK'd needs approval county notified NA

18. Watermaster Dist: (1 2 16 18 - NWR) (3 4 5 - NCR) (6 8 9 10 - ER) (11 12 17 - SCR) (14 15 19 - SWR)

19. Letter will be Good Limited Bad Bad w/IRshort because use of st. wa from R-83543

Name: Amcland Date: 11-28-97

NEW APPLICATION ROUTING SLIP

RECEIPTING 9-4-97 JJB

DATA CENTER 9-12-97 am

~~FRED LISSNER~~ _____

WR DATA ENTRY 9/19/97 CME

INITIAL REVIEW _____

WR SUPPORT 9/19/97 CR

**STATE OF OREGON
WATER RESOURCES DEPARTMENT**

RECEIPT # **100133**

725 Summer St. N.E. Ste. A
SALEM, OR 97301-4172
(503) 986-0900 / (503) 986-0904 (fax)

INVOICE # _____

RECEIVED FROM: LYNN A CARV
BY: RONAS CARV

APPLICATION	<u>See Below</u>
PERMIT	
TRANSFER	

CASH: CHECK: # 1646 OTHER: (IDENTIFY)

TOTAL REC'D \$ 500.00

1083 TREASURY	4170 WRD MISC CASH ACCT
0407 COPIES	\$ _____
OTHER: (IDENTIFY)	\$ _____
0243 I/S Lease	0244 Muri Water Mgmt. Plan
	0245 Cons. Water

4270 WRD OPERATING ACCT	
MISCELLANEOUS	
0407 COPY & TAPE FEES	\$ _____
0410 RESEARCH FEES	\$ _____
0408 MISC REVENUE: (IDENTIFY)	\$ _____
TC162 DEPOSIT LIAB. (IDENTIFY)	\$ _____
0240 EXTENSION OF TIME	\$ _____
WATER RIGHTS:	
0201 SURFACE WATER	EXAM FEE \$ _____ 0202
0203 GROUND WATER	EXAM FEE \$ _____ 0204
0205 TRANSFER	EXAM FEE \$ _____
WELL CONSTRUCTION	
0218 WELL DRILL CONSTRUCTOR	EXAM FEE \$ _____ 0219
LANDOWNER'S PERMIT	0220
<u>0200</u> OTHER (IDENTIFY) <u>(2) COBULS</u>	\$ <u>300.00</u>

0536 TREASURY	0437 WELL CONST. START FEE
0211 WELL CONST START FEE	\$ _____
0210 MONITORING WELLS	\$ _____
OTHER (IDENTIFY)	CARD # _____
	CARD # _____

0607 TREASURY	0467 HYDRO ACTIVITY	LIC NUMBER
0233 POWER LICENSE FEE (FW/WRD)		\$ _____
0231 HYDRO LICENSE FEE (FW/WRD)		\$ _____
HYDRO APPLICATION		\$ _____

TREASURY	OTHER / RDX
FUND _____	TITLE _____
OBJ. CODE _____	VENDOR # _____
DESCRIPTION _____	\$ _____

RECEIPT: **100133** DATED: 6-2-10 BY: _____

**STATE OF OREGON
WATER RESOURCES DEPARTMENT**

RECEIPT # **15424**

158 12TH ST. N.E.
SALEM, OR 97310-0210
378-8455 / 378-8130 (FAX)

INVOICE # _____

RECEIVED FROM: Cary Boga
BY: _____

APPLICATION	83542
PERMIT	
TRANSFER	

CASH: CHECK: # 96455 OTHER: (IDENTIFY) _____

TOTAL REC'D \$ 601.50

0417 WRD MISC CASH ACCT

ADJUDICATIONS	\$
PUBLICATIONS / MAPS	\$
OTHER: (IDENTIFY) _____	\$
OTHER: (IDENTIFY) _____	\$

REDUCTION OF EXPENSE

PCA AND OBJECT CLASS	CASH ACCT.	\$
	VOUCHER #	

0427 WRD OPERATING ACCT

PCA 66111

MISCELLANEOUS		
0407 COPY & TAPE FEES		\$
0410 RESEARCH FEES		\$
0408 MISC REVENUE: (IDENTIFY) _____		\$
(New) TC165 DEPOSIT LIAB. (IDENTIFY) _____		\$

(Existing) TC168

WATER RIGHTS:

0201 SURFACE WATER	EXAM FEE \$ 397.00	0202	RECORD FEE \$
0203 GROUND WATER	\$	0204	\$
0205 TRANSFER	\$	0206	\$
WELL CONSTRUCTION	EXAM FEE		LICENSE FEE
0218 WELL DRILL CONSTRUCTOR	\$	0219	\$
LANDOWNER'S PERMIT		0220	\$

0201

OTHER (IDENTIFY) *Reservoir*

704.50

0437 WELL CONST. START FEE

0211 WELL CONST START FEE	\$	CARD #	
0210 MONITORING WELLS	\$	CARD #	
OTHER (IDENTIFY) _____			

0539 LOTTERY PROCEEDS

1302 LOTTERY PROCEEDS	\$
-----------------------	----

0467 HYDRO ACTIVITY

0233 POWER LICENSE FEE (FWWRD)	LIC NUMBER	\$
0231 HYDRO LICENSE FEE (FWWRD)		\$
HRDRO APPLICATION		\$

RECEIPT # **15424**

DATED: 8-29-97 BY: _____

Distribution-White Copy-Customer, Yellow Copy-Fiscal, Blue Copy-File, Buff Copy-Fiscal