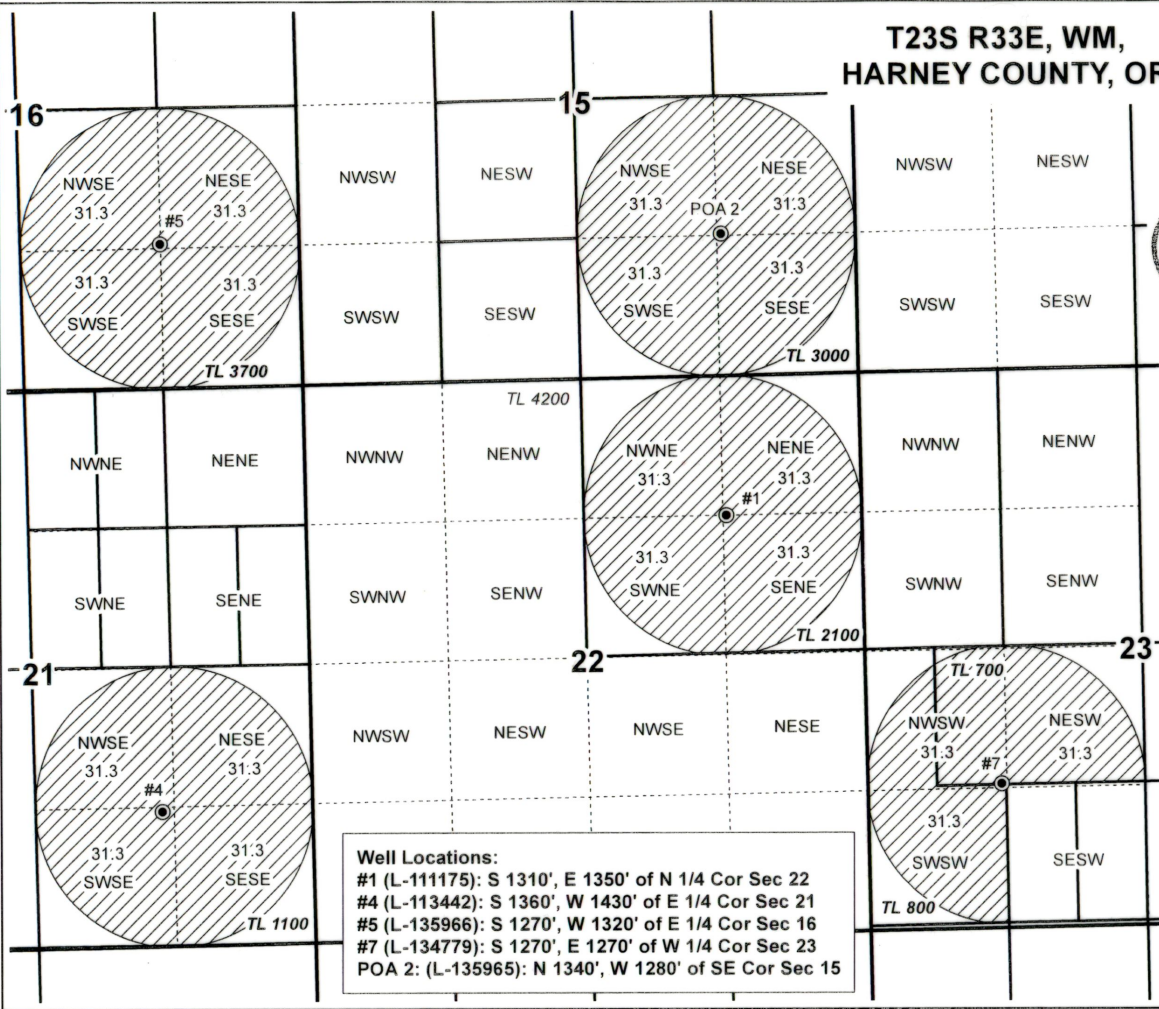

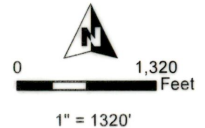


**T23S R33E, WM,
HARNEY COUNTY, OR**



- Well & Meter
- ▨ POU IR
- Section
- Tax Lot
- Quarter Quarter

RECEIVED
JAN 13 2020
OWRD



Well Locations:
 #1 (L-111175): S 1310', E 1350' of N 1/4 Cor Sec 22
 #4 (L-113442): S 1360', W 1430' of E 1/4 Cor Sec 21
 #5 (L-135966): S 1270', W 1320' of E 1/4 Cor Sec 16
 #7 (L-134779): S 1270', E 1270' of W 1/4 Cor Sec 23
 POA 2: (L-135965): N 1340', W 1280' of SE Cor Sec 15

**PARTIAL CLAIM OF BENEFICIAL USE MAP
James Harvey Ranch**

AP G-17249/T-12412 Permit G-17788 Project #19049 Date: 12/27/2019

This map is not intended to provide legal dimensions or locations of property ownership lines.

WATER RIGHT SERVICES, LLC
 PO BOX 1830, BEND, OR 97709
WWW.OREGONWATER.US CCB # 197121
 johnshort@usa.com 541-389-2837