


RECEIVED







FEB 24 2020

OWRD



Sources: Esri, HERE, DeLorme, USGS, Intermap, INCREMENT P, NRCan, Esri Japan, METI, Esri China (Hong Kong), Esri Korea, Esri (Thailand), MapmyIndia, NGCC, © OpenStreetMap contributors, and the GIS User Community

**Legend**

-  Townships
-  Sections
-  Quarter quarters
-  TL 200
-  JACK 63759 Well 1
-  POU Irrigation

Well # 1  
515 ft W and  
484 ft S from Center Section 27



1 inch = 250 feet



JACKSON COUNTY

This map is based on a digital database compiled by Jackson County from a variety of sources. Jackson County cannot accept responsibility for errors, omissions, or positional accuracy. There are no warranties, expressed or implied.

Date: 12/20/2019 Ruch School GW App.mxd haynes

RECEIVED

MAR 12 2020

OWRD