


RECEIVED

HB2153

Application No. 2-76376

JAN - 2 1995

WATER RESOURCES DEPT.
SALEM, OREGON



State of Oregon
WATER RESOURCES DEPARTMENT

Application for a Permit to Construct a Reservoir

Applicant(s) AVRIL JOHANNES
(Please print or type - use dark ink)

Mailing Address: 8070 New Hope Rd
GRANTS PASS OR 97527 862-2177
City State Zip Daytime Phone No.

I (We) make application for a permit to construct ALREADY CONSTRUCTED reservoir and store the following described waters of the State of Oregon:

1. **SOURCE OF WATER** for the proposed use: Ditch Creek,
a tributary of _____
If not in channel of a stream, state how it is to be filled: _____

2. **THE DAM:** The maximum height of the structure will be 0 ft feet above stream bed or ground surface at the centerline.
The dam will be (check one) _____ earthfill, _____ concrete, _____ flashboard, _____ other.
If "other" give description: _____

Give the location, description, and dimensions of the outlet conduit: _____

NOTE: All dams across natural stream channels must be provided with an outlet conduit, minimum diameter of 8", or be of such capacity and location as to pass the normal flow of the stream at any time.

3. **THE USE(s)** of the impounded water will be: SO MY WATER FOWL
CAN SWIM - ALSO IS USED
BY WOOD DUCKS + CANADIAN
HONKERS.

1344

POND SIZE 75 ft AREA X 50 ft
by 4 ft Deep

4. THE AMOUNT OF WATER to be stored is: _____ acre-feet.

The area submerged by the reservoir, when filled, will be .3,250 sq ft APPROX acres, 0.074
and the maximum depth of water will be 4 ft feet.

5. SPILLWAY DESCRIPTION (location and dimensions). State whether over or around the dam.

Flows at ground level into neighbors
pond at property fence line.

6. PROJECT SCHEDULE: (List month and year)

Proposed date construction work will begin _____

Proposed date construction work will be completed _____

Proposed date water use will be completed _____

NOTE: Prior to issuance of a permit, it will be necessary to submit a map prepared by a Certified Water Right Examiner (CWRE) and a complete legal description of the property on which the water is to be used. The legal description may be copied from your deed, title insurance policy, or land sales contract.

7. a) In the event any deficiencies are noted involving the application map enclosed herein, please return the map with instructions for correction to (check one):

_____ Applicant _____ CWRE _____ Other (Identify in REMARKS section)

b) In the event any deficiencies are noted involving the application, please return the application with instructions for correction to (check one):

_____ Applicant _____ CWRE _____ Other (Identify in REMARKS section)

8. Are all lands involved (including the proposed diversion site, place of use, and access for conveying the water) under your ownership? yes. If not, list in the REMARKS section below, or on an attached sheet, the names and mailing addresses of the legal owners of all property involved in the proposed development.

REMARKS: _____

I/We certify that the information I have provided in this application is an accurate representation of the proposed water use and is true and correct to the best of my knowledge:

Arvin Johannes
Signature

Dec 12-94
Date

Signature

Date

FOR WATER RESOURCES DEPARTMENT USE ONLY

Dear Applicant:

I certify that I have examined the foregoing application, together with the accompanying information, and am returning it to you for:

In order to retain its tentative priority, this application must be returned with the requested corrections or additions on or before:

_____, 19____.

WITNESS my hand this _____ day of _____, 19____.

Water Resources Director

By: _____

This instrument was first received in the office of the Water Resources Director at Salem, Oregon, on the 3rd day of Jan, 1995, at 8:00 o'clock, A.M.

APPLICATION NO: R-76376

RECEIVED

DESCRIPTION OF PROPERTY

LINE

INDENT EACH NEW
COURSE TO THIS POINT

JAN - 3 1995

WATER RESOURCES DEPT.
SALEM, OREGON

LOT 1 PARTITION PLAT 1990-45, Josephine Co., OR.

This is an exact copy of the Assessor's
Office Records - Certified

By: *R. L. Barber* Title: *Title Clerk*

Date: *12-29-94*

Application No. *R-74376*
Permit No.

Ore Water Resources

In regard to the pond on the property
at 4070 NEW Hope LOT 33-~~500~~ 5-19
TAX LOT 201 constructed prior to January 1, 1993


This pond was present prior to the
sale of the property in March 1993
to Amsel Johannes.

REC

JAN - 8 1995

WATER RES
SALEM, OREGON

PREVIOUS OWNER
ALVIN L. VAN HULZEN
Alvin L. Van Hulzen



Application No. R-76376
Permit No.

WATER
RESOURCES
DEPARTMENT

RECEIVED

JAN 9 1995

WATER RESOURCES DEPARTMENT
SALEM, OREGON

NOTE TO LOCAL GOVERNMENTS

Application No. R-74374
Permit No.

The person presenting the attached request for land use information is applying for a water right. The Water Resources Department (WRD) requires its applicants to obtain land use information to be sure water rights do not result in land uses that would violate your comprehensive plan.

WRD will not accept applications which are not accompanied by this completed land use form or the signed, dated receipt stub detached from the bottom of the land use information form.

You will receive notice once the applicant formally submits his or her request to WRD. The notice will give more detailed information about WRD's water rights process and comment opportunities. If you give the applicant the receipt stub in lieu of completing the form, you will have 30 days from the date of the notice mentioned above to complete the form and return it to WRD. If no land use information is received from you within that 30 day period, WRD may presume the land use associated with the proposed water right is compatible with your comprehensive plan.

Your attention to this request for information is greatly appreciated by both the applicant and WRD. If you have questions concerning the form, please contact WRD at 378-3739.



Commerce Building
158 12th Street NE
Salem, OR 97310-0210
(503) 378-3739
FAX (503) 378-8130

Description of Water Use

RR

Note to Applicant: This sheet will provide local planning staff with a basic description of your proposed water use. Please fill out this sheet before bringing the attached land use form to your local planning office. It will help local planning offices complete your land use information form quickly.

Note to Local Planning Officials: Please initial this sheet. Do not separate it from the land use information form. If needed, please make a separate copy for your records.

Applicant Name: Avril Johannes
 Address: 8070 New Hope Rd.
Grants Pass, Or 97527
 Phone: 503-862-2177

RECEIVED
 DEC 16 1994
 WATER RESOURCES DEPT.
 SALEM, OREGON

Please indicate what you will use the water for. Check all boxes that apply and fill in the blanks with key characteristics of the project

- Irrigation (crop type, golf course, nursery or greenhouse): _____
- Livestock (type of livestock, feedlot, slaughterhouse): water fowl
- Residential (# units, single or multi-family, # lots if partition or subdivision): _____
- Commercial (i.e., retail, office, restaurant, gas station, hotel, service, etc.): _____
- Industrial (i.e., factory, pulp mill, research and development, processing, etc.): _____
- Institutional (i.e., school, library, etc.): _____
- Mining (aggregate, metal, open pit, placer, etc.): _____
- Recreation (park, campsite, pond, etc.): _____
- Fish and Wildlife (pond, hatchery, etc.): wood Ducks, Hankers
- Hydropower (dam, reservoir, power generating or transmitting facilities): _____
- Other (Name and list key characteristics): _____

Indicate sources for the proposed water use below:	Indicate the estimated quantity of water the use will require.
<input checked="" type="checkbox"/> Surface Water Name sources: <u>Ditch Cr.</u>	<input type="checkbox"/> Cubic feet per second. <input type="checkbox"/> Gallons per minute. <input type="checkbox"/> Acre-Feet
<input checked="" type="checkbox"/> Reservoir or pond	
<input type="checkbox"/> Ground Water	

Land Use Information Form: Permits, Hydroelectric Licenses,
Water Uses in Addition to Classified Uses

RECEIVED

DEC 16 1994

WATER RESOURCES DEPARTMENT
SALEM, OREGON

This information is needed to determine compatibility with local comprehensive plans as required by ORS 197.180. The Water Resources Department will use this and other information to evaluate the water use application. DO NOT FILL OUT THIS FORM IF water is to be diverted, conveyed, and/or used only on federal lands.

JAN - 8 1995

Applicant's Name: Avril Johannes
Address: 8070 New Hope Rd
City: Grants Pass State: OR Zip: 97527 Day Phone: 862-2177

WATER RESOURCES DEPARTMENT
SALEM, OREGON

Please provide information as requested below for all tax lots on or through which water will be diverted or used. (Attach extra sheets as necessary.) Applicants for municipal use, or irrigation uses within irrigation districts, may substitute existing and proposed service area boundaries for the tax lot information requested below.

(CHECK ALL THAT APPLY)

TAX LOT LOCAL ID #	PLAN DESIGNATION/ZONING (e.g. Rural Residential/RR-5)	WATER DIVERTED	WATER CONVEYED	WATER USE
37-5-19	WR			
TL 201				

Please list all counties and cities within which water is proposed to be diverted, conveyed, and/or used.

The following section must be completed by a planning official from each county and city listed unless your project will be located entirely within the city limits. In this case, only the city planning agency must complete this form. Please request additional forms as needed.

=====

For Local Government Use Only

Local planning officials are to complete the remainder of this form. If it cannot be completed while the applicant waits, sign and detach the receipt as instructed below. You will receive notice when the applicant's water right request is filed with the Water Resources Department (WRD). You will have 30 days from the notice date to return this completed land use form to WRD. If no land use information is received from you within that period, WRD may presume the land use associated with the proposed water right is compatible with your comprehensive plan.

a) Check the appropriate box below and provide requested information.

- Land uses to be served by proposed water uses (including proposed construction) are allowed outright or are not regulated by your comprehensive plan.
Cite applicable ordinance section(s): 65.120 (B). Go to section b) on reverse side.
- Land uses to be served by proposed water uses (including proposed construction) involve discretionary land use approvals as listed in the table on the reverse of this form. Note: Please attach documentation of applicable local land use approvals which have already been obtained. (Record of Action plus accompanying findings is sufficient.)

=====

Receipt for Request for Land Use Information

WRD Applicant Name: _____

This receipt must be signed by a local government representative and returned to the applicant for inclusion in the WRD application IF the local government cannot provide the above requested land use information while the applicant waits.

City or County: _____ Phone: _____
Staff Contact: _____
Signature: _____ Date of Information Request: _____

(for Local Use Continued)


(CHECK THE BOX THAT APPLIES)

Type of Land Use Approval Needed (e.g. plan amendments, rezones, conditional use permits, etc.)	Cite Most Significant, Applicable Plan Policies & Ordinance Section References	Already Obtained	Already Denied	Being Pursued Satisfactorily

b) Please provide printed name and written signature.

Name: RICHARD W. RIKER Date: 12-29-94

Title: PLANNING ASST. Phone: 474-5421

Signature: 

Local governments are invited to express special land use concerns or make recommendations to the Department regarding this proposed use of water below, or on a separate sheet.

Additional Comments:

THE USE OF WATER FOR THE PONDS IS TO
BE FOR IRRIGATION WILDLIFE + WATERFOWL A
PRIVATE USE. MAY INCLUDE PRIVATE RECREATION.
NO COMMERCIAL USE.

RR.

RECEIVED

Oregon

December 23, 1994

JAN - 3 1995

WATER RESOURCES
SALEM, OREGON

WATER
RESOURCES
DEPARTMENT

AVRIL JOHANNES
8070 NEW HOPE RD
GRANTS PASS OR 97527

The Department has received your application to use water. However, we need more information before we can accept, file, and review the application.

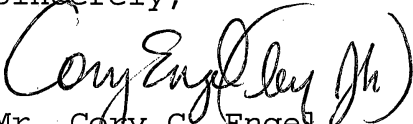
Please provide the following:

- Evidence that the reservoir was constructed prior to January 1, 1993. Construction receipts, dated aerial photos, or a ~~notarized affidavit~~ by the landowner or other knowledgeable person will meet this requirement.
- A map showing the place where water is to be used and the place where the water will be diverted. ~~The map~~ must show the ~~township~~ and ~~range~~, and ~~section corners~~ near the property applied for.
- A ~~legal description~~ of the property where you plan to use water. You can copy this from your deed, title insurance policy or sales contract.
- Complete the ~~Land Use Information Form~~ and have it signed by a county ~~planner~~.

The application, supporting data and check no. 1424 in the amount of \$50 are being returned.

We will begin our analysis when the application and information noted above is received. Please feel free to contact the Water Rights Information Group at 378-3739, or 1-800-624-3199, if you have any questions.

Sincerely,



Mr. Cory C. Engel
Water Rights Research Assistant

CCE:jh

enclosures

cc: general correspondence
Fiscal

All of the Above
Are enclosed.
Cynthia Johannes
12/30/94



Commerce Building
158 12th Street NE
Salem, OR 97310-0210
(503) 378-3739
FAX (503) 378-8130

Application No. R-76386
Permit No.