

RECEIVED  
 MAR 30 2020  
 OWRD

RECEIVED  
 MAR 23 2020  
 OWRD



**Vicinity Map**  
 SeVein Water Association  
 Application for Limited Water Use License for AR  
 Milton-Freewater, Oregon

	DEC-2019	BY JW / EAC	FIGURE NO. <b>1</b>
	PROJECT NO 170687	REVISED BY ---	

GIS Path: I:\projects\_01\SeVeinWaterManagement\_170687\DP-3\Delivered\Application for Limited Water Use License OI\_Vicinity Map\_2019-12-22.mxd | Coordinates Spheroid: NAD 1983 StatePlane Washington North FIPS 4601 Feet | Date Saved: 12/22/2019 | User: wanner | Print Date: 12/22/2019








GIS Path: T:\projects\0\_Sewer\WaterManagement\_170687\TO-3\Delivered\Application for Limited Water Use License\02\_Site Map\_2019-12-22.mxd | Coordinate System: NAD 1983 StatePlane Washington North FIPS 4601 Feet | Data Source: 12/22/2019 | User: jmanmer | Print Date: 12/22/2019




RECEIVED  
MAR 23 2020  
OWRD

RECEIVED  
MAR 30 2020  
OWRD

	Filter & Treatment
	Injection Well 1
	POD
	Pipeline




0                      600                      1,200



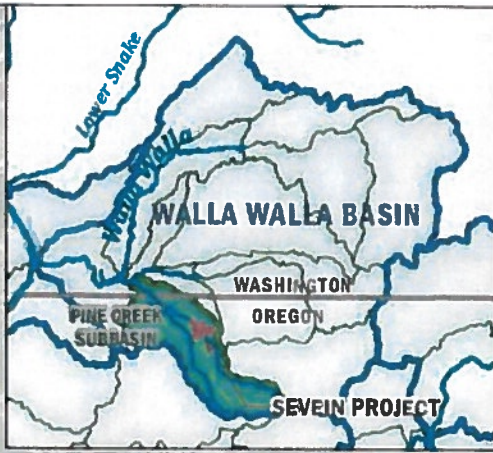
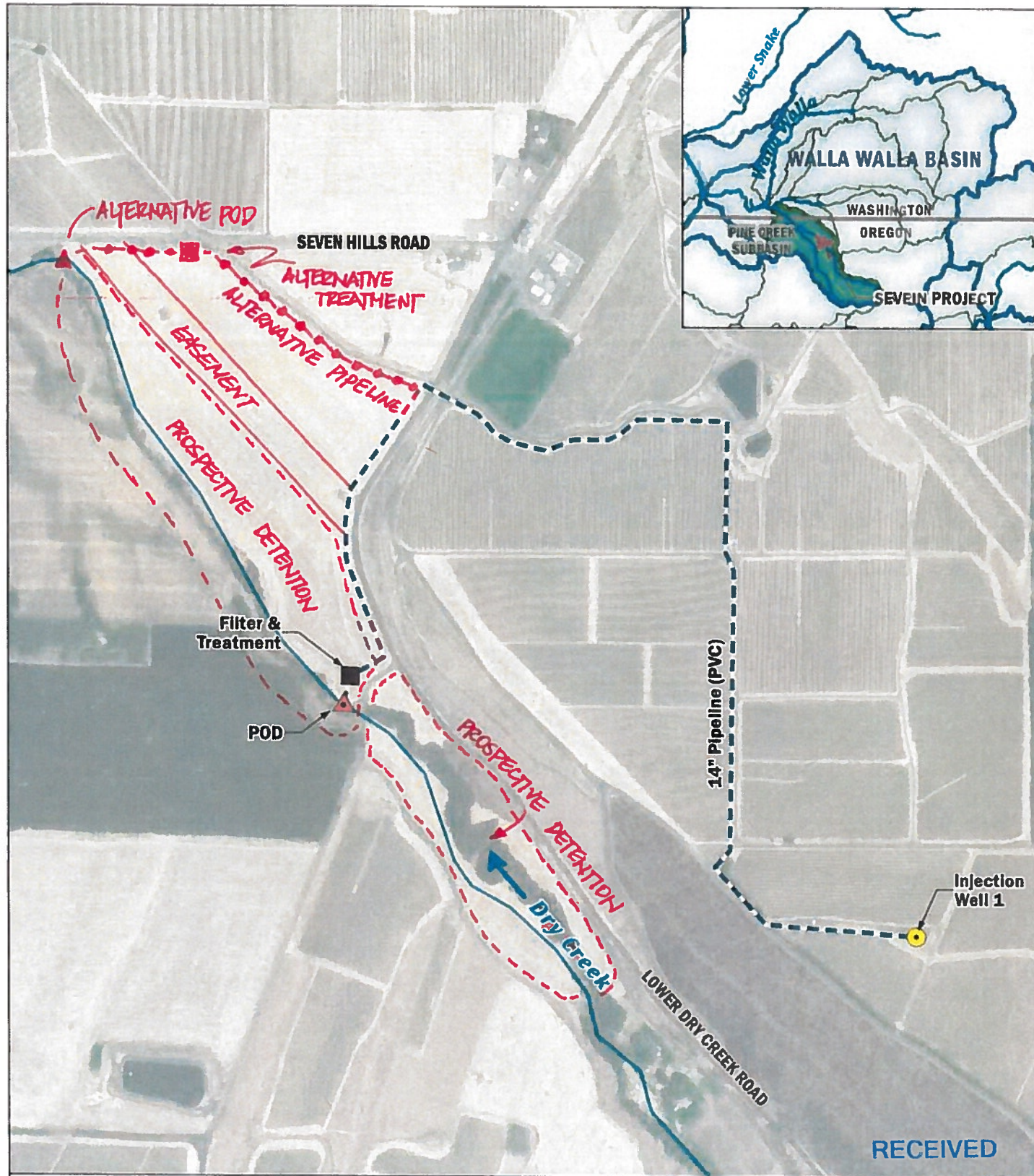
Feet

## Site Map

SeVein Water Association  
Application for Limited Water Use License for  
Milton-Freewater, Oregon

	DEC-2019	BY JW / EAC	FIGURE NO. <b>2</b>
	PROJECT NO 170687	REVISED BY TDR	





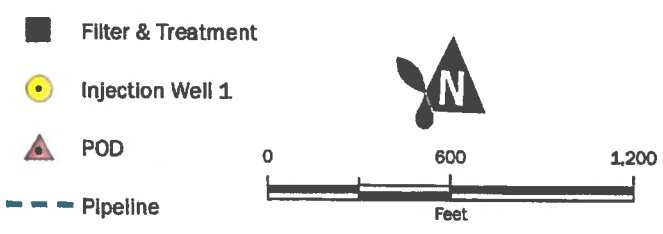
GIS Path: I:\projects\_8\SeVein\GIS\Map\170687\_003\_000\Map.aprx Application for Limited Water Use License (LUL) Site Map 2019.12.29.mxd | Coordinate System: NAD 1983 StatePlane Washington North FIPS 4600 Feet | Data Source: 2/22/2019 | User: mmmmm | Print Date: 3/23/2020

RECEIVED

MAR 30 2020

**Site Map** **OWRD**

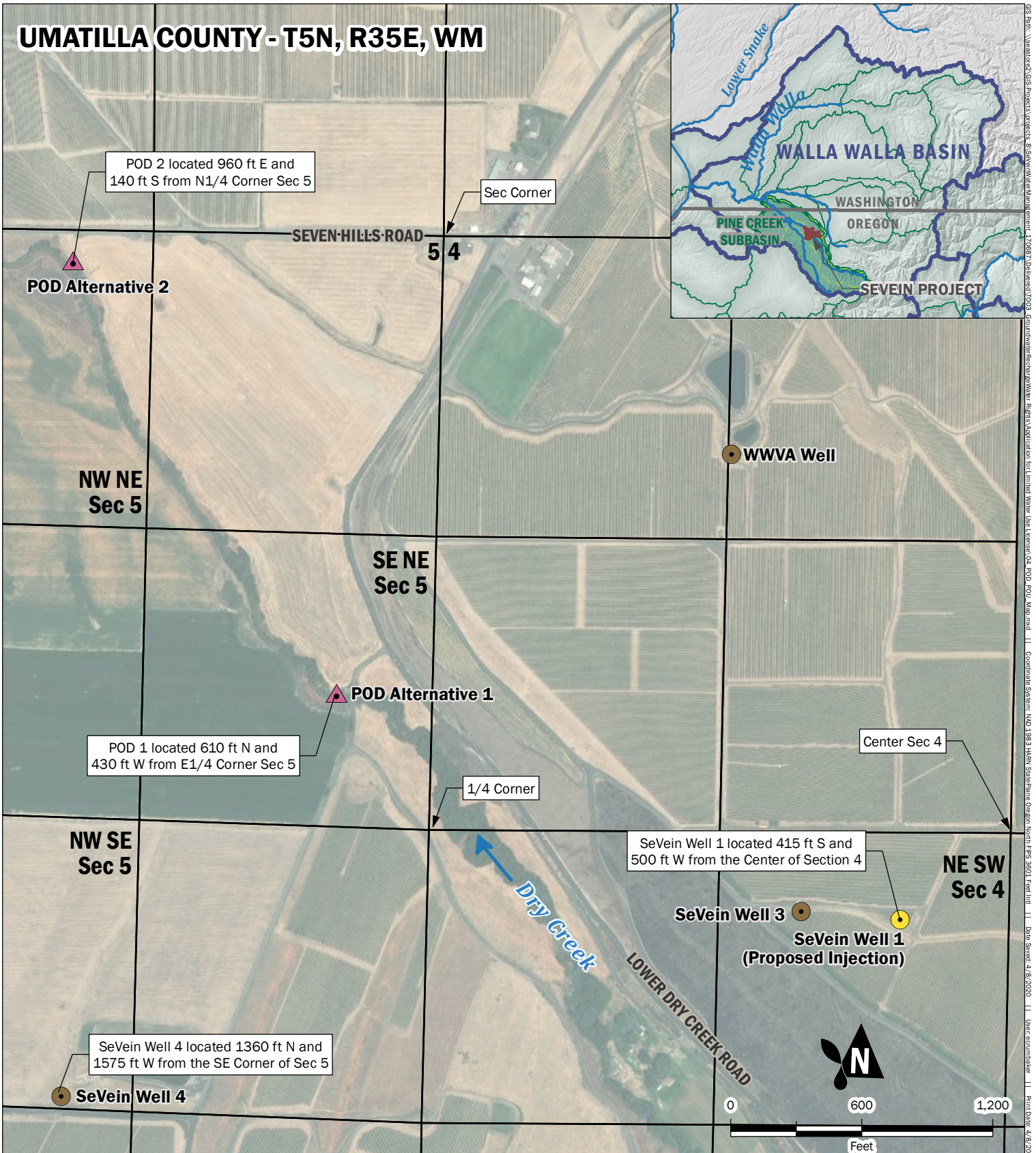
SeVein Water Association  
 Application for Limited Water Use License for AR  
 Milton-Freewater, Oregon







	DEC-2019	BY: JW / EAC	FIGURE NO. <b>3</b>
	PROJECT NO. 170687	REVISED BY: TDR	



# UMATILLA COUNTY - T5N, R35E, WM



-  Point of Diversion (POD)
-  Basalt Aquifer Well
-  Basalt Aquifer Well Proposed for Injection
-  Quarter-Quarter Divisions (BLM)

**Coordinate Locations for Proposed PODs and POU**  
 Application for Limited Water Use License for AR Testing  
 SeVein Water Association  
 Milton-Freewater, Oregon



APR-2020

PROJECT NO.  
170687

BY:

JW / EAC

REVISED BY:  
EAC

FIGURE NO.

**4**

GIS Path: \\server\GIS\Projects\Projects - 8\SeVein\AR\Map\Map - 170687\Drawings\003 - Groundwater\SeVein\WVA - Rights Application for Limited Water Use License\04 - POD - POU - Map.mxd | Coordinate System: NAD 1983 HARN StatePlane Oregon North Fps 3601 Feet Intl | Date Saved: 4/8/2020 | User: ecumilner | Print Date: 4/8/2020