



Oregon Water Resources Department
 725 Summer Street NE, Suite A
 Salem Oregon 97301-1271
 (503) 986-0900
 www.wrd.state.or.us

Application for Limited Water Use License

License No.: _____

Applicant Information

NAME University of Portland Attn: Ms. Trang K. Lam			PHONE (HIM)
PHONE (WK) (503) 943-7331	CELL		FAX
ADDRESS 5000 N. Willamette Blvd, MSC13			
CITY Portland	STATE OR	ZIP 97203	E-MAIL * Lam@up.edu

Agent Information

NAME Steven R. Bruce Skookum Water Associates Inc.			PHONE (503) 319-8926	FAX
ADDRESS 1626 Victorian Way			CELL	
CITY Eugene	STATE OR	ZIP 97401	E-MAIL * Steve@skookumwater.com	

I (We) make application for a Limited License to use or store the following described surface waters or groundwater – not otherwise exempt, or to use stored water of for a use of a short-term or fixed-duration:

- SOURCE(S) OF WATER:** A Well (MULT 128541) a tributary of Willamette River
- AMOUNT OF WATER** to be diverted;
 Maximum and instantaneous rate (cubic feet or gallons per minute): 150 gpm
 Total volume (gallons or acre-feet): 75 AF/year If water is diverted from _____ an one source, give the quantity from each: NA

- INTENDED USE(S) OF WATER:** (check all that apply)
 - Road construction or maintenance
 - General construction
 - Forestland and rangeland management; or
 - Other: In addition to construction, there will be (2-3 years) for new development on Franz

- DESCRIPTION OF PROPOSED PROJECT:** (List day, month, and year) _____
 accompanying site map, the method of water diversion (pump, lift, or gravity), horsepower, if applicable), length and dimensions _____

The University is constructing (about 15-18 months) other infrastructure on the River Campus. Water will be diverted from the River Campus. After passing through a flowmeter, the water will be used for irrigation. The pump size and the dimensions and lengths of the pipe will be dependent on the activities occurring.

- PROJECT SCHEDULE:** (List day, month, and year)

Date water use will begin: July 29, 2020 August 29, 2020


Date water use will be completed: 10/31/2024

Months of the year water would be diverted and used: Year-Round

*date stamp this
 1 page as
 4/16/2020
 - the change is when
 water use begins.
 - see Trang's email*

If for other than irrigation from stored water, how and where will water be discharged after use:

No offsite discharges are planned. The contractors will be required to follow local, state and federal requirements for wastewater disposal.


Applicant Signature

Trang K. Lam, V.P. Land Use and Planning
Print Name and title if applicable

4.13.2020
Date

RECEIVED
APR 15 2020
OWRD

PLEASE READ CAREFULLY

NOTE: A completed water availability statement from the local watermaster, Land Use Information Form completed by the local Planning Department, fees and site map meeting the requirements of OAR 690-340-030 must accompany this request. The fee for this request is \$280 for the first point of diversion plus \$30 for each additional point of diversion. Please review the Department’s fee schedule to view fees required to request a limited license for Aquifer Storage and Recovery testing purposes or for Artificial Groundwater Recharge testing purposes.

Failure to provide any of the required information will result in return of your application. The license, if granted, will not be issued or replaced by a new license for a period of more than five consecutive years. The license, if granted, will be subordinate to all other authorized uses that rely upon the same source, or water affected by the source, and may be revoked at any time it is determined the use causes injury to any other water right or minimum perennial streamflow.

If water source is well, well logs or adequate information for the Department to determine aquifer, well depth, well seal and open interval, etc. are required. The licensee shall indicate the intended aquifer. If for multiple wells, each map location shall be clearly tied to a well log.

If a limited license is approved, the licensee shall give notice to the Department (Watermaster) at least 15 days in advance of using the water under the Limited License and shall maintain a record of use. The record of use shall include, but need not be limited to, an estimate of the amount of water used, the period of use and the categories of beneficial use to which the water is applied. During the period of the Limited License, the record of use shall be available for review by the Department upon request.

**A summary of review criteria and procedures that are generally applicable to these applications is available at: <http://www.oregon.gov/owrd/pages/pubs/forms.aspx>*

Mapping Requirements (OAR 690-340-0030):

- (1) A request for a limited license shall be submitted on a form provided by the Water Resources Department, and shall be accompanied by the following:
 - a. A site map of reproducible quality, drawn to a standard, even scale of not less than 2 inches = 1 mile, showing:
 - i. The locations of all proposed points of diversion referenced by coordinates or by bearing and distance to the nearest established or projected public land survey corner;
 - ii. The general course of the source for the proposed use, if applicable;
 - iii. Other topographical features such as roads, streams, railroads, etc., which may be helpful in locating the diversion points in the field.

REMARKS: This application, if approved, would replace the 300-gpm water use currently authorized by LL-1807 when that limited license expires.

For WRD Use Only

RECEIVED
APR 15 2020
OWRD

Land Use Information Form



Oregon Water Resources Department
725 Summer Street NE, Suite A
Salem, Oregon 97301-1266
(503) 986-0900
www.wrd.state.or.us

PR 20-130680-LUCS

NOTE TO APPLICANTS

In order for your application to be processed by the Water Resources Department (WRD), this Land Use Information Form must be completed by a local government planning official in the jurisdiction(s) where your water right will be used and developed. The planning official may choose to complete the form while you wait, or return the receipt stub to you. Applications received by WRD without the Land Use Form or the receipt stub will be returned to you. Please be aware that your application will not be approved without land use approval.

This form is NOT required if:

- 1) Water is to be diverted, conveyed, and/or used only on federal lands; **OR**
- 2) The application is for a water right transfer, allocation of conserved water, exchange, permit amendment, or ground water registration modification, and all of the following apply:
 - a) The existing and proposed water use is located entirely within lands zoned for exclusive farm-use or within an irrigation district;
 - b) The application involves a change in place of use only;
 - c) The change does not involve the placement or modification of structures, including but not limited to water diversion, impoundment, distribution facilities, water wells and well houses; and
 - d) The application involves irrigation water uses only.

NOTE TO LOCAL GOVERNMENTS

The person presenting the attached Land Use Information Form is applying for or modifying a water right. The Water Resources Department (WRD) requires its applicants to obtain land-use information to be sure the water rights do not result in land uses that are incompatible with your comprehensive plan. Please complete the form or detach the receipt stub and return it to the applicant for inclusion in their water right application. You will receive notice once the applicant formally submits his or her request to the WRD. The notice will give more information about WRD's water rights process and provide additional comment opportunities. You will have 30 days from the date of the notice to complete the land-use form and return it to the WRD. If no land-use information is received from you within that 30-day period, the WRD may presume the land use associated with the proposed water right is compatible with your comprehensive plan. Your attention to this request for information is greatly appreciated by the Water Resources Department. If you have any questions concerning this form, please contact the WRD's Customer Service Group at 503-986-0801.

RECEIVED

APR 15 2020

OWRD

Land Use Information Form



Oregon Water Resources Department
 725 Summer Street NE, Suite A
 Salem, Oregon 97301-1266
 (503) 986-0900
 www.wrd.state.or.us

PR 20-130 680-LLUCS

Applicant(s): University of Portland Attn: Ms. Trang K. Lam

Mailing Address: 5000 N. Willamette Blvd, MSC13

City: Portland

State: OR

Zip Code: 97203

Daytime Phone: (503) 943-7331

A. Land and Location

Please include the following information for all tax lots where water will be diverted (taken from its source), conveyed (transported), and/or used or developed. Applicants for municipal use, or irrigation uses within irrigation districts may substitute existing and proposed service-area boundaries for the tax-lot information requested below.

Township	Range	Section	¼ ¼	Tax Lot #	Plan Designation (e.g., Rural Residential/RR-5)	Water to be:			Proposed Land Use:
<u>See</u>	_____	_____	_____	_____	_____	<input type="checkbox"/> Diverted	<input type="checkbox"/> Conveyed	<input type="checkbox"/> Used	_____
<u>Attached</u>	_____	_____	_____	_____	_____	<input type="checkbox"/> Diverted	<input type="checkbox"/> Conveyed	<input type="checkbox"/> Used	_____
<u>Table</u>	_____	_____	_____	_____	_____	<input type="checkbox"/> Diverted	<input type="checkbox"/> Conveyed	<input type="checkbox"/> Used	_____
_____	_____	_____	_____	_____	_____	<input type="checkbox"/> Diverted	<input type="checkbox"/> Conveyed	<input type="checkbox"/> Used	_____

List all counties and cities where water is proposed to be diverted, conveyed, and/or used or developed:

City of Portland and Multnomah County

B. Description of Proposed Use

Type of application to be filed with the Water Resources Department:

- Permit to Use or Store Water
 Water Right Transfer
 Permit Amendment or Ground Water Registration Modification
 Limited Water Use License
 Allocation of Conserved Water
 Exchange of Water

Source of water: Reservoir/Pond Ground Water Surface Water (name) _____

Estimated quantity of water needed: 150 cubic feet per second gallons per minute acre-feet

Intended use of water: Irrigation Commercial Industrial Domestic for _____ household(s)
 Municipal Quasi-Municipal Instream Other Construction

Briefly describe:

Water will be pumped from a well and used for construction activities at the University's River Campus. The construction activities are expected to include, but not be limited to, earthwork, grading, dust control, general site cleanup, and establishing landscaping and turf. The proposed well is the same well currently authorized for use under Oregon Water Resources Department Limited License LL-1807.

Note to applicant: If the Land Use Information Form cannot be completed while you wait, please have a local government representative sign the receipt at the bottom of the next page and include it with the application filed with the Water Resources Department.

See bottom of Page 3. →

RECEIVED

APR 15 2010

OWP

For Local Government Use Only

PR 20-130680-LUICS

The following section must be completed by a planning official from each county and city listed unless the project will be located entirely within the city limits. In that case, only the city planning agency must complete this form. This deals only with the local land-use plan. Do not include approval for activities such as building or grading permits.

Please check the appropriate box below and provide the requested information

Land uses to be served by the proposed water uses (including proposed construction) are allowed outright or are not regulated by your comprehensive plan. Cite applicable ordinance section(s):

Land uses to be served by the proposed water uses (including proposed construction) involve discretionary land-use approvals as listed in the table below. (Please attach documentation of applicable land-use approvals which have already been obtained. Record of Action/land-use decision and accompanying findings are sufficient.) **If approvals have been obtained but all appeal periods have not ended, check "Being pursued."**

Type of Land-Use Approval Needed (e.g., plan amendments, rezones, conditional-use permits, etc.)	Cite Most Significant, Applicable Plan Policies & Ordinance Section References	Land-Use Approval:	
<i>Greenway Review</i>	<i>PC 33.440, 350</i>	<input checked="" type="checkbox"/> Obtained <input type="checkbox"/> Denied	<input type="checkbox"/> Being Pursued <input type="checkbox"/> Not Being Pursued
<i>Environmental + Greenway Review</i>	<i>PC 33.430, 250A & 33.440, 350</i>	<input checked="" type="checkbox"/> Obtained <input type="checkbox"/> Denied	<input type="checkbox"/> Being Pursued <input type="checkbox"/> Not Being Pursued
		<input type="checkbox"/> Obtained <input type="checkbox"/> Denied	<input type="checkbox"/> Being Pursued <input type="checkbox"/> Not Being Pursued
		<input type="checkbox"/> Obtained <input type="checkbox"/> Denied	<input type="checkbox"/> Being Pursued <input type="checkbox"/> Not Being Pursued
		<input type="checkbox"/> Obtained <input type="checkbox"/> Denied	<input type="checkbox"/> Being Pursued <input type="checkbox"/> Not Being Pursued

Local governments are invited to express special land-use concerns or make recommendations to the Water Resources Department regarding this proposed use of water below, or on a separate sheet.

Name: *Suzan Portner* Title: *City Planner*
 Signature: *[Signature]* Phone: *503-833-5204* Date: *4/13/20*
 Government Entity: _____

Note to local government representative: Please complete this form or sign the receipt below and return it to the applicant. If you sign the receipt, you will have 30 days from the Water Resources Department's notice date to return the completed Land Use Information Form or WRD may presume the land use associated with the proposed use of water is compatible with local comprehensive plans.

Receipt for Request for Land Use Information

Applicant name: _____
 City or County: _____ Staff contact: _____
 Signature: _____ Phone: _____ Date: _____

ATTACHMENT TO:

PR 20-130680-LUCS

Oregon Water Resources Department

Land Use Information Form

Applicant Name: University of Portland – Limited License Application

A. Land and Location

Please include the following information for all tax lots where water will be diverted (taken from its source), conveyed (transported), or used. Applicants for municipal use, or irrigation uses within irrigation districts may substitute existing and proposed service-area boundaries for the tax-lot information requested below.

Township	Range	Section	¼ ¼	Tax Lot #	Plan designation	Water to be:	Proposed Land Use:
1 N	1 E	7	SE SW	100		<input type="checkbox"/> Diverted <input checked="" type="checkbox"/> Conveyed <input checked="" type="checkbox"/> Used	Development of the River Campus
1 N	1 E	18	NW NE	100		<input checked="" type="checkbox"/> Diverted <input checked="" type="checkbox"/> Conveyed <input checked="" type="checkbox"/> Used	"
1 N	1 E	18	SW NE	100		<input type="checkbox"/> Diverted <input checked="" type="checkbox"/> Conveyed <input checked="" type="checkbox"/> Used	"
1 N	1 E	18	NE NW	100		<input type="checkbox"/> Diverted <input checked="" type="checkbox"/> Conveyed <input checked="" type="checkbox"/> Used	"
1 N	1 E	18	SE NW	100		<input type="checkbox"/> Diverted <input checked="" type="checkbox"/> Conveyed <input checked="" type="checkbox"/> Used	"

RECEIVED

APR 15 2020

OWRD

This page to be completed by the local Watermaster.

WATER AVAILABILITY STATEMENT

Name of Applicant: University of Portland Limited License Number: _____

1. To your knowledge, has the stream or basin that is the source for this application ever been regulated for prior rights?

Yes No

If yes, please explain:

2. Based on your observations, would there be water available in the quantity and at the times needed to supply the use proposed by this application?

Yes No

3. Do you observe this stream system during regular fieldwork?

Yes No

If yes, what are your observations for the stream?

Flows should be sufficient for the proposed use


4. If the source is a well and if WRD were to determine that there is the potential for substantial interference with nearby surface water sources, would there still be ground water and surface water available during the time requested and in the amount requested without injury to existing water rights?

Yes No N/A

What would you recommend for conditions on a limited license that may be issued approving this application?

Standard conditions should apply

5. Any other recommendations you would like to make?

Signature  WM District #: 20 Date: 4/13/2020

RECEIVED

APR 15 2020

OWRD

Application for Limited Water Use License/3

WTR



Oregon Water Resources Department
 725 Summer Street NE, Suite A
 Salem Oregon 97301-1271
 (503) 986-0900
 www.wrd.state.or.us

supense area

Application for Limited Water Use License

License No.: _____

Applicant Information

NAME University of Portland Attn: Ms. Trang K. Lam			PHONE (HM)
PHONE (WK) (503) 943-7331	CELL	FAX	
ADDRESS 5000 N. Willamette Blvd, MSC13			
CITY Portland	STATE OR	ZIP 97203	E-MAIL * Lam@up.edu

Agent Information

NAME Steven R. Bruce Skookum Water Associates Inc.			PHONE (503) 319-8926	FAX
ADDRESS 1626 Victorian Way			CELL	
CITY Eugene	STATE OR	ZIP 97401	E-MAIL * Steve@skookumwater.com	

I (We) make application for a Limited License to use or store the following described surface waters or groundwater – not otherwise exempt, or to use stored water of for a use of a short-term or fixed-duration:

- SOURCE(S) OF WATER:** A Well (MULT 128541) a tributary of Willamette River
- AMOUNT OF WATER** to be diverted;
 Maximum and instantaneous rate (cubic feet or gallons per minute): 150 gpm
 Total volume (gallons or acre-feet): 75 AF/year. If water is to be used from more than one source, give the quantity from each: NA
- INTENDED USE(S) OF WATER:** (check all that apply)
 - Road construction or maintenance
 - General construction
 - Forestland and rangeland management; or
 - Other: In addition to construction, there will be irrigation for landscaping establishment period (2-3 years) for new development on Franz River Campus.
- DESCRIPTION OF PROPOSED PROJECT:** Include a description of the place of use as shown on the accompanying site map, the method of water diversion, the type of equipment to be used (including pump horsepower, if applicable), length and dimensions of supply ditches and pipelines:

The University is constructing (about 15-18 months) new buildings, track & field facility, roadways and other infrastructure on the River Campus. Water will be pumped from a well using a submersible pump. After passing through a flowmeter, the water will be used in various construction activities, including but not limited to, earthwork, grading, dust control, general site cleanup, and establishing landscaping and turf. The pump size and the dimensions and lengths of the piping will vary and be dependent on the activities occurring.

- PROJECT SCHEDULE:** (List day, month, and year)

Date water use will begin: July 29, 2020
 Date water use will be completed: 10/31/2024
 Months of the year water would be diverted and used: Year-Round

RECEIVED

APR 15 2020

OWRD



RECEIVED
APR 15 2020
OWRD

Date Received (Date Stamp Here)

OWRD Over-the-Counter Submission Receipt

Applicant Name(s) & Address: University of Portland

5000 N. Willamette Blvd, MSC 13, Portland, OR 97203

Transaction Type: Limited License

Fees Received: \$ 280.⁰⁰

Cash Check: Check No. 415551

Name(s) on Check: University of Portland

Address on Check: 5000 N Willamette Blvd
Portland, OR 97203

Thank you for your submission. Oregon Water Resources Department (Department) staff will review your submittal as soon as possible.

If your submission is determined to be complete, you will receive a receipt for the fees paid and an acknowledgement letter stating your submittal is complete.

If determined to be incomplete, your submission and the accompanying fees will be returned with an explanation of deficiencies that must be addressed in order for the submittal to be accepted.

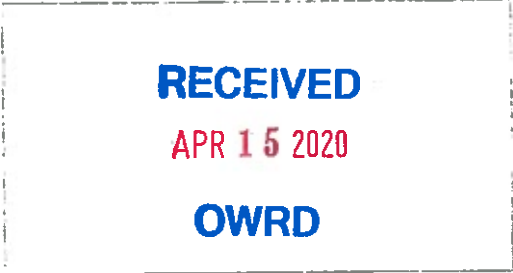
If you have any questions, please feel free to contact the Department's Customer Service staff at 503-986-0801 or 503-986-0810.

Sincerely,
OWRD Customer Service Staff

Submission received by: Gay Middleton
(Name of OWRD staff)

Instructions for OWRD staff:

- Complete this Submission Receipt, and make two (2) copies. Place one copy with the check/cash; and place the other copy with the submission (i.e., the application or other document).
- Date-stamp all pages. (NOTE: Do not stamp check.)
- Give this original Submission Receipt to the applicant.
- Record Submission Receipt information on the "RECEIVED OVER THE COUNTER" log sheet.
- Place the Submission Receipt with check/cash in the small top drawer (i.e., "Fiscal Pick Up Drawer"). Place the Submission Receipt with submission (application/other document) in the large bottom drawer.



Date Received (Date Stamp Here)

OWRD Over-the-Counter Submission Receipt

Applicant Name(s) & Address: University of Portland

5000 N. Willamette Blvd, MSC 13, Portland, OR 97203

Transaction Type: Limited License

Fees Received: \$ 280.⁰⁰

Cash Check: Check No. 415551

Name(s) on Check: University of Portland

Address on Check: 5000 N Willamette Blvd
Portland, OR 97203

Thank you for your submission. Oregon Water Resources Department (Department) staff will review your submittal as soon as possible.

If your submission is determined to be complete, you will receive a receipt for the fees paid and an acknowledgement letter stating your submittal is complete.

If determined to be incomplete, your submission and the accompanying fees will be returned with an explanation of deficiencies that must be addressed in order for the submittal to be accepted.

If you have any questions, please feel free to contact the Department's Customer Service staff at 503-986-0801 or 503-986-0810.

Sincerely,
OWRD Customer Service Staff

Submission received by: Long Middleton
(Name of OWRD staff)

Instructions for OWRD staff:

- Complete this Submission Receipt, and make two (2) copies. Place one copy with the check/cash; and place the other copy with the submission (i.e., the application or other document).
- Date-stamp all pages. (NOTE: Do not stamp check.)
- Give this original Submission Receipt to the applicant.
- Record Submission Receipt information on the "RECEIVED OVER THE COUNTER" log sheet.
- Place the Submission Receipt with check/cash in the small top drawer (i.e., "Fiscal Pick Up Drawer"). Place the Submission Receipt with submission (application/other document) in the large bottom drawer.