

April 24, 1991

WATER
RESOURCES
DEPARTMENT

Maurice E. Farr
1960 Burdette Drive
Roseburg OR 97470

Reference File 71112

We received the Claim of Beneficial use you submitted for permit 51188, in the name of Sisters of Mercy. A brief follow-up inspection may be conducted in the next few months.

If you have any questions, please call the Water Rights Section.

LHN:jh

cc: Sisters of Mercy
1860 Fisher Road
Roseburg, OR 97470



3850 Portland Rd NE
Salem, OR 97310
(503) 378-3739
FAX 378-8130

Wm #15

WATER AVAILABILITY REPORT-SURFACE WATER APPLICATION

Name of Applicant Sisters of Mercy Application Number 71112

1. To your knowledge, has the stream or basin that is the source for this application ever been regulated for prior rights?

Yes _____ No X

If yes, please explain.

RECEIVED

MAY 13 1991

WATER RESOURCES DEPT.
SALEM, OREGON

2. Has the stream or basin that is the source for this application ever been regulated for minimum streamflows?

Yes X No _____

If yes, please explain.

1987 - regulated for N. Umpqua R. 1974 minimum flow

3. Do you observe this stream system during regular field work?

Yes X No _____

If yes, what are your observations for the stream. For the N. Umpqua R. to be below 600 cfs at its mouth for 3 or more consecutive days is a 1 year in 50 event.* Usually, therefore, the 750 cfs minimum effective Sept. 1 - 30 is the event causing regulation. For the river to be below 750 cfs for 14 or more consecutive days is a 1 year in 5 event,* usually in late August or early September.

4. Based on your observations, would there be water available in the quantity and at time needed to supply the development proposed by this application.

Yes X No _____ Don't Know _____

What would you recommend for conditions on a permit, that may be issued approving this application?

Since this application was filed prior to the proposed instream water right application 71174, it should not be affected by the instream right.

5. Any other recommendations you would like to make?

*Statistical Summaries of Streamflow Data in Oregon, Vol. 2, p. 187

Signature Garyl Ball WM District # 15 Date 4/30/91

The first part of the document discusses the importance of maintaining accurate records. It emphasizes that proper record-keeping is essential for ensuring the integrity and reliability of the data collected. This section also outlines the various methods used to collect and analyze the data, highlighting the challenges faced during the process.

The second part of the document provides a detailed analysis of the results obtained from the study. It compares the findings with previous research and discusses the implications of the results. The authors conclude that the study has provided valuable insights into the phenomenon being investigated.

RECEIVED

APR 23 1991

April 22, 1991

Steve Applegate
Water Resources Department
3850 Portland Road NE
Salem, Oregon 97310

WATER RESOURCES DEPT.
SALEM, OREGON



DEPARTMENT OF
FISH AND
WILDLIFE

Re: Water Right Application 71112, Sisters of Mercy,
North Fork Umpqua River, a Tributary of the
Umpqua River, 0.005 cfs.

Dear Steve:

The Oregon Department of Fish and Wildlife has completed its review of this proposed water right and recommends the following permit conditions:

The permittee shall install, operate and maintain all fish screening devices required by Oregon Department of Fish and Wildlife to prevent fish entering any diversion of water created by this appropriation of water from the North Fork Umpqua River.

The permittee shall not construct, operate or maintain any dam or artificial obstruction in the channel of the North Fork Umpqua River.

North Fork Umpqua River contains coho salmon, Chinook salmon, cutthroat, rainbow and steelhead trout.

If the applicant cannot agree to these conditions, ODFW recommends referral of this application to the Water Resources Commission for determination of the public interest in accordance with OAR 690-11-080.

Thank you for the opportunity to comment.

Sincerely,

A handwritten signature in cursive script that reads "Gregory P. Robart".

Gregory P. Robart
Staff Biologist
Aquatic Habitats Program
Habitat Conservation Division

c Water Watch (Public Information Request)



2501 SW First Avenue
PO Box 59
Portland, OR 97207
(503) 229-5400

REMARKS:

Claim of Beneficial Use computations are as follows:

1/80cfs/acre x 0.5 acres = 0.005 cfs, 2.24 GPM

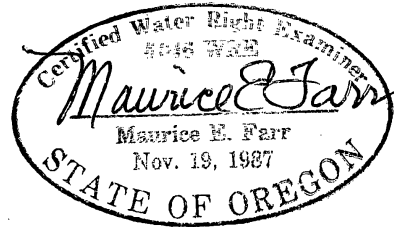
Output of pump = 0.134 cfs, 60 GPM

Output of sprinklers
6 @ 5 GPM = 0.067 cfs, 30 GPM

Maximum Rate = 0.005 cfs, 2.24 GPM

Maximum Duty
0.5 acres x 2.5 acre-ft/yr/ac = 1.25 acre-ft/yr

The final proof survey and inspection of the use as found to be completed under terms and conditions of Permit No. _____ was completed by me on December 12, 1990, and the facts contained in this report and accompanying final proof map are correct to the best of my knowledge.



I, Sister Jacquetta, Administrator of Sisters of Mercy, agree to the findings of the CWRE and do submit this site report and map as my Claim of Beneficial Use of the water provided under the terms and conditions of my Permit No. _____

Jacquetta Farr

RECEIVED

APR 09 1991

**WATER RESOURCES DEPT.
SALEM, OREGON**

*8/15/91
Cert -
and in leave*

RECEIVED

AUG 15 1991

WATER RESOURCES DEPT.
SALEM, OREGON

Maurice E Farr
Certified Water Right Examiner
1960 SW Burdette Drive
Roseburg, OR 97470
Ph (503) 679-6598

August 13, 1991

Re: Sisters of Mercy
Application No. 71112
Permit No. 51188


Water Resources Department


I made the final proof survey for the above Application after February 25, 1991.

Yours Truly,

Maurice E Farr

Maurice E Farr,
CWRE #46





BK 4/9
Bookkeeper Jh 4/15
5

CLAIM OF BENEFICIAL USE AND SITE REPORT

Application No. 7112
Priority Date Jan. 7, 1991
Permit No. 51188

RECEIVED

APR 09 1991

WATER RESOURCES DEPT.
SALEM, OREGON

INFORMATION: Sisters of Mercy
1860 Fisher Road
Roseburg, OR 97470
Ph (503)673-5044

Located SE1/4NE1/4, Section 27, T26S, R6W,WM, Douglas County, Oregon

On December 12, 1990, I made a survey of the above listed property and viewed the water system installed and in use. I used an assessor map and an aerial photograph of the area during the course of preparing this final proof survey and site map.

SOURCE: Water is taken from the North Umpqua River on the Sisters of Mercy property and is used for irrigating lawn and garden not to exceed 0.5 acres.

DIVERSION POINT: The centrifugal pump is located on the East bank of the North Umpqua River with the intake line extending into a small depression in the river bed.

MOTOR: Red Jacket Pumps Model C48L2DB11A10, Serial No 7D85, 1 hp, single phase, 115/230 volts, 12.4/6.2 amps, 3450 RPM.

PUMP: Red Jacket Pumps Model 100 RSP, Serial No 20785, centrifugal, 1-1/2" diameter intake and 1-1/4" diameter discharge lines. Capacity estimated to 60 GPM.

HEADS: The Sisters of Mercy have 6 Rainbird domestic sprinklers with 5/32" openings which are capable of discharging 5 GPM each at 60 psi.

USES: Water will be used for irrigating lawn and noncommercial garden.

LIFT: Elevation difference between the river and the highest point on the lawn was measured to be 25 feet.

SURVEY TIE: POD is located 1420 feet South and 1150 feet West from the NW Cor of Section 27, T26S, R6W,WM.

ORIGINAL

ACTION CODE

STATE WARRANT INDICATES CLAIM ALLOWED BY EXECUTIVE DEPARTMENT
AGENCY VOUCHER NO. 0000000000

004717

B 03-00-0 35.00

AGENCY VOUCHER NO.

DATE 04-16-91

VENDOR NUMBER R69000

PAYEE AND ADDRESS

SISTERS OF MERCY

AUDITED BY

WATER RESOURCES
3850 PORTLAND RD NE
SALEM OR 97310

TOTAL

\$25.00

PAYMENT OF: INVOICE 0000000000 REFERENCE 004717 35.00
NET PAID \$25.00

MESSAGE: REFUND 71112

ACCOUNT CODING: AGY 69000 BCH U35 INV 0000000000 TC 40 TD 910416 REF 004717
DESCRIPTION PCD PROJECT FUND BI COST CENTER ACCOUNT AMOUNT
SISTERS OF MERCY 032300 421 1 03 23 00 01 899900 35.00

*Check mailed
4-18-91*

NOTICE TO VENDOR

REMITTANCE ADVICE


Enclosed is warrant in full payment of claim listed above. Please refer to Voucher Number indicated if you have any question regarding this payment.

FOR STATE AGENCY USE ONLY

This certifies that the materials, services, cash advanced, or expenses covered by this claim have been furnished, rendered or expended on behalf of the State of Oregon. The provision for payment is made by law and appropriation, the obligation or expenditure is authorized by law and the claim otherwise satisfies the requirements as provided by ORS 293.295. This claim has been approved for payment in the above amount.

By

By



INTEROFFICE MEMO

TO: FISCAL SECTION

DATE: 3/11/71

FROM: J.P. Brown
Authorized Examiner

SUBJECT: Request for transfer of fees or refund check


Please transfer \$ _____ Receipt _____ from file
_____ to file _____ for:
_____ Examination fee
_____ Permit Recording Fee

Please refund \$ 25 to Sisters of Mercy
file 71112, receipt 70116. These funds are
refunded due to:

- _____ Application rejected
- _____ Application withdrawn
- Excess fees collected for application/PON
- _____ Payment of PON
- _____ Protest Filing Fees
- _____ Other: _____

842002

APR 01 1991



Water Resources Department

3850 PORTLAND ROAD NE, SALEM, OREGON 97310

PHONE 503-378-3066

PLEASE READ THE FOLLOWING INSTRUCTIONS VERY CAREFULLY

Your permit has been recorded in this office, but you should hold the original permit as evidence of your right to the use of water. If the property is sold and you convey all interest in the property, an assignment to the new owner must be recorded in this office. Assignment blanks will be furnished upon request.

Time limits are fixed in the permit for beginning of construction, completion of construction and complete application of water to beneficial use. **The law requires that you begin actual construction within one year from the date of issuance of the permit or your right will be lost.** The Water Resources Director may extend the time for completion of construction and time for complete application of water provided work is begun within one year after issuance of the permit and reasonable diligence is shown in the prosecution of work. **The Water Resources Director has no authority to extend the time limit for beginning of construction.** Forms to file for an extension of time will be furnished upon request.

The appropriate forms are attached to the permit for submitting (A) Notice of Beginning of Construction Form, (B) Notice of Completion of Construction Form and (C) Notice of Complete Application of Water Form. If your application stated that construction has already been started, or that construction work is completed, or that complete application of water has been made, only the forms needed are attached.

If your project requires only a portable pumping plant and pipelines, the acquisition of such equipment will be considered construction.

When complete application of water has been made, Form C should be submitted as the first step in proof of appropriation. When permits are issued with a filing date after July 9, 1987, the final proof map and site report must be submitted by a Certified Water Rights Examiner (CWRE). This submission must include a claim of beneficial use from the permittee. These items must be submitted within one year of the reported completion of the project. When proof satisfactory to the Water Resources Director has been made, the right will be confirmed by issuance of a certificate of water right. The certificate will limit the right to the extent that water has been applied to beneficial use in accordance with the terms of the permit.

The late summer flow in nearly all streams is required to satisfy existing rights. Your permit grants a right to use water only when there is a surplus in the source involved over and above that required to satisfy prior rights.

SW

P.S. A refund check in the amount of \$25 will be sent to you as soon as our bookkeeper can prepare it.