

RECEIVED

EDWARD P. THOMPSON  
ATTORNEY AT LAW  
875 COUNTRY CLUB ROAD, SUITE A  
EUGENE, OREGON 97401  
TELEPHONE (503) 683-1900

MAY 8 1989

WATER RESOURCES DEPT.  
SALEM, OREGON

May 3, 1989

Mr. Thomas E. Shook  
Water Rights Specialist  
Water Resources Department  
3850 Portland Road, N.E.  
Salem, Oregon 97310

*Team - Do you  
still have my  
orig. filing fee?  
Please remit  
EPT*

RE: Files GR 2360 and GR 2361  
Carter/Sweetwood

Dear Mr. Shook:

Pursuant to our phone conversations of about a week ago, I understand that the original assignment of the ground water registration from the Estate of Juanita Carter to Sweetwood and the reassignment by Sweetwood to the Estate for security were acceptable to you except for the fact that you could not determine from your internal records whether the water rights had passed from Mayme E. Carter to the Estate of Juanita L. Carter. At that time, you advised me that for a \$30 filing fee that these documents could be resubmitted and accepted if we also provided you copies of documents linking Mayme Carter, the holder of record under your records, with the assignor.

Accordingly, I am enclosing two original assignments to be recorded in 1, 2 order as shown in the upper right-hand corner, together with my check in an amount not to exceed \$30 to cover your filing fees.

Also enclosed are documents linking Mayme Carter to the assignor. These documents are explained as follows:

(1) The Last Will and Testament Mayme E. Carter shows that all of her property went to four kids. She died and her estate was probated in Douglas County. (2) I enclose the Final Account showing at page 2, line 15, that the entire estate passed to Darrel T. Carter. (3) I also enclose a copy of the Order Approving Final Account and closing the estate, showing that a circuit judge found that Darrel T. Carter had purchased all the interest of the other devisees in and to the estate, including


Mr. Thomas E. Shook

May 4, 1989

all the real property in the hands of the executor, and concluding that the title to the real property in the said estate is vested and confirmed in Darrel T. Carter. (4) I then enclose a Bargain and Sale Deed from Darrel T. Carter to Juanita Carter, his wife, creating an estate as joint tenants with right of survivorship. (5) Darrel T. Carter died as shown on the inheritance tax certificate. As a matter of law, on the date of death all of his interest in the property passed to Juanita, thereby showing the passage of title to the real property and associated water rights from Mayme E. Carter to the assignor Juanita Carter and her estate.

Please expedite the filing and notify me immediately when these are done. If you have the capability, I would appreciate a fax at 687-1891.

Very truly yours,

A handwritten signature in black ink, appearing to read "E. Thompson", written over the typed name below.

EDWARD P. THOMPSON

EPT: dh

cc: Craig Leari  
P.O. Box 2474  
Marysville, CA 95901

Harold D. Sweetwater  
Route 1, Box 107  
Riddle, OR 97469

John E. Carter

BARGAIN AND SALE DEED

KNOW ALL MEN BY THESE PRESENTS, That DARREL T. CARTER, husband of Juanita Carter, hereinafter called grantor, for the consideration hereinafter stated, does hereby grant, bargain, sell and convey unto JUANITA CARTER, his wife, an undivided one-half interest, as tenant by the entirety, grantor retaining a like one-half interest thus creating an estate by the entirety between grantor and grantee, and unto her heirs, successors and assigns an undivided one-half of that certain real property with the tenements, hereditaments and appurtenances thereunto belonging or in anywise appertaining, situated in the County of Douglas, State of Oregon, described as follows, to-wit:

PARCEL 1:

Beginning at a point 3.41 chains south from the southeast corner of the J Q C Vandebosch D L C No. 47, in Township 30 South, Range 6 West, W M, thence South 62° 40' West 18.99 chains; to the North side of the County Road, thence South 52° 23' East 2.88 chains; thence South 64° 45' East 2.95 chains; thence South 00° 01' West 14.82 chains; thence North 71° 56' East 17.29 chains; thence North 2° 24' East 4.05 chains; thence South 62° 09' East 3.07 chains, thence South 78° 13' East 3.76 chains; thence South 48° 29' East 7.37 chains; thence North 68° 34' East 10.73 chains; thence North 22.82 chains; thence East 12.47 chains; thence North 3.62 chains, thence West 7.36 chains; thence North 46° 30' West 12.80 chains; thence South 88° 34' West 6.12 chains; thence South 4.34 chains; thence South 75° 18' West 10.78 chains, thence South 1° 12' West 4.76 chains, thence South 62° 40' West 6.45 chains, to the place of beginning, in Douglas County, Oregon, containing 114 and 13/100 (114.13) acres, more or less.

EXCEPTING the following:

Beginning at an iron pipe from which the Southeast corner of J.Q.C. Vandebosch D.L.C. #47 bears N 21° 41' E, 2108 ft. containing 13.15 acres, more or less, thence N 71° 56' E, 1141.14 ft.; thence N 2° 20' E, 212.64 ft.; thence N 78° 56' W 505.92 ft.; thence N 73° 56' W, 203.59 ft.; thence N 65° 05' W, 443.17 ft.; thence S 0° 01' W, 907.77 ft. to the point of beginning, all in Section 24, Township 30 South, Range 6 West, Willamette Meridian, Douglas County, Oregon, containing 13.15 acres.

PARCEL 2:

ALL that part of the following described property lying south of Cow Creek: Government Lots 1, 2, 3 and the West 1/2 of Lot 4; the West 1/2 of the NE 1/4 NE 1/4; the N 1/2 SW 1/4; and the NW 1/4 SE 1/4, All in Section 32, T. 30 S., R. 6 W., W.M., Douglas County, Oregon.

Together with that certain easement appurtenant thereto described by deed of easement recorded on September 24, 1953, in Book 226, Recorder's Number 167128 in the Deed Records in the office of the County Clerk of Douglas County, Oregon.

To Have and to Hold the same unto the said grantee and grantee's heirs, successors and assigns forever.

In construing this deed the singular includes the plural as the circumstances may require.

WITNESS Grantor's hand this 2 day of April, 1970.

Darrel T. Carter

STATE OF OREGON )  
County of DOUGLAS ) ss.

APRIL 2, 1970

Personally appeared the above named DARREL T. CARTER, and acknowledged the foregoing instrument to be his voluntary act and deed.

Before me:

[Signature]  
NOTARY PUBLIC for Oregon  
My Commission expires: 5/10/72

30th No. 70-5407

STATE OF OREGON }  
COUNTY OF DOUGLAS } ss.

I, G. D. Myllenbeck, County Clerk and ex-officio of Conveyance, in and for said County, do hereby certify that the within instrument was

JUN 2 1970 at 3:15 P. M.

recorded in Volume 445 of BOOK OF RECORDS

Page 973 of BOOK OF RECORDS  
County of Douglas County, Oregon

G. D. Myllenbeck  
Margie Wiseman  
County Clerk Deputy

✓  
Darrell Carter  
P.O. Box 155  
Riddle, Oregon

97469

ENCLOSURE me

75-14857

BOOK 584 PAGE 45

STATE OF OREGON  
DEPARTMENT OF REVENUE  
Salem, Oregon 97310

CERTIFICATE NO. 26893

COUNTY ..... Douglas .....  
PROBATE NO. .... Unprobated .....  
FILE NO. ....

### Inheritance Tax Certificate

DUPLICATE

This certifies that no inheritance tax has been found due from the Estate of  
..... Darrell T. Carter .....  
....., deceased,  
who died on or about the 6th day of June, 1975.

(ORS 118.250 does not require that the certificate contain an identifying reference to any real property considered in finding no tax liability.)

rah DATED at Salem, Oregon, this 16th day of July, 1975.

DEPARTMENT OF REVENUE

By .....

*James P. Skoring*

8636

74 423

DOUGLAS COUNTY, OREGON  
FILED

NOV 24 1969

G. D. MYLLINBECK  
COUNTY CLERK  
DEPUTY CLERK

1 IN THE CIRCUIT COURT OF THE STATE OF OREGON  
2 FOR DOUGLAS COUNTY  
3 In the Matter of the Estate ) No. 8636  
4 of ) ORDER APPROVING FINAL  
MAYME E. CARTER, Deceased. ) ACCOUNT AND CLOSING  
ESTATE

6 This matter coming on regularly for hearing upon the final  
7 account of Darrel T. Carter, the Executor of the above estate,  
8 on the 21st day of October, 1969, and no objections to said  
9 final account having been made; and

10 IT APPEARING TO THE COURT that Darrel T. Carter has purchased  
11 all of the interest of the other devisees in and to said estate  
12 and the assets thereof, including all of the real property in  
13 the hands of the Executor; and

14 IT FURTHER APPEARING TO THE COURT that all estate and  
15 inheritance taxes have been paid and a release from the Oregon  
16 State Tax Commission is on file herein, and nothing further  
17 remains to be done in said estate.

18 IT IS THEREFORE ORDERED that the final account on file herein  
19 be ratified and approved; that the title to the real property in  
20 said estate be vested and confirmed in Darrel T. Carter; that  
21 the estate be closed and the Executor be discharged from his  
22 trust as Executor.

DATED this 24<sup>th</sup> day of November, 1969.

*Lowell W. Anderson*  
Circuit Judge

23 Prepared and Submitted by:  
24 James G. Richmond  
25 Geddes, Felker, Walton & Richmond  
26 P. O. Box 1265  
27 Roseburg, Oregon

18

6  
828  
ative  
Dollars  
Oregon.



8636

DOUGLAS COUNTY, OREGON  
FILED  
SEP 13 1969  
G. D. MILLER  
CLERK

1 IN THE CIRCUIT COURT OF THE STATE OF OREGON  
2 FOR DOUGLAS COUNTY  
3 In the Matter of the Estate )  
4 of ) No. 8636  
5 MAYNE E. CARTER, Deceased. ) FINAL ACCOUNT

6 Comes now Darrel T. Carter, the duly appointed,  
7 qualified and acting Executor of the above estate and presents  
8 herewith his final accounting in the above matter.  
9 That heretofore the Executor has filed herein annual accounts  
10 up to August 31, 1968, which said accounts were approved by this  
11 Court.

12 That since August 31, 1968, the Executor has had the follow-  
13 ing receipts and disbursements:

RECEIPTS					
Date	From	For	Amount		
SAVINGS ACCOUNT					
9/26/68	U.S. Nat. Bank	Interest	\$ 35.02		
12/27/68	U.S. Nat. Bank	Interest	34.37		
3/27/69	U.S. Nat. Bank	Interest	34.22		
6/26/69	U.S. Nat. Bank	Interest	34.56		
19	TOTAL		\$138.17		
CHECKING ACCOUNT					
21	11/29/68	Savings Account	\$150.00		
	8/4/69	J. J. Johnson	Logs	120.40	
22	8/28/69	J. J. Johnson	Logs	51.30	
	8/28/67	State Treasurer	Tax Refund	15.03	
23	TOTAL		\$336.73		
DISBURSEMENTS					
SAVINGS ACCOUNT					
25	11/14/68	Checking Account	Withdrawal	\$150.00	
26	TOTAL		\$150.00		
CHECKING ACCOUNT					
28	Date	No.	To	For	Amount
	9/30/68	17	Pac. Power & Light	Power	\$ 7.74
29	11/5/68	30	Pac. Power & Light	Power	3.10
	11/5/68	31	U.S. Nat. Bank	Savings Box Rent	6.25
30	11/14/68	52	Charles A. Thomas	Sheriff & Tax Collector	774.15
	11/29/68	53	Pac. Power & Light	Power	2.07
31	12/27/68	54	Pac. Power & Light	Power	1.25
	1/20/69	55	Pac. Power & Light	Power	4.19
32	2/13/69	56	City of Riddle	Dog License for Estate Match Dog	2.00

Date	No.
2/25/69	57
3/14/69	58
3/27/69	59
4/24/69	60
5/30/69	61
7/11/69	62
8/10/69	63
8/28/69	64
	TOTAL
	On hand
	Plus Rec
	Less Wit
	On hand
	On hand
	Plus Rec
	Less Dis
	On hand
	That is
	his own indiv
	and legatees
	including the
	all of the res
	confirmed in i
	That all
	That the
	State Tax Com
	be filed herei
	That not
	payment of att
	WHEREFOR
	setting a tim
	and that upon
	that he be dis

LAW OFFICE  
GENERAL FARMER WALTER S. RICHMOND  
200 S. G. ROAD STREET  
DOUGLAS, OREGON 97006

2 - FINAL ACC

8636

LAS COUNTY, OREGON  
LED  
SEP 18 1969  
D. MILLER  
COUNTY CLERK

Date	No.	To	For	Amount
2/25/69	57	Pac. Power & Light	Power	\$ 8.05
3/14/69	58	Thomas R. Wicks	Prep. of Tax Returns	25.00
3/27/69	59	Pac. Power & Light	Power	7.59
4/24/69	60	Pac. Power & Light	Power	5.03
5/30/69	61	Pac. Power & Light	Power	3.79
7/11/69	62	Pac. Power & Light	Power	8.98
8/10/69	63	Pac. Power & Light	Power	5.52
8/28/69	64	Pac. Power & Light	Power	14.28
TOTAL				\$874.79
RECAPITULATION				
SAVINGS ACCOUNT				
		On hand as of 8/31/68		\$3,502.84
		Plus Receipts		138.17
		Less Withdrawals		150.00
		On hand as of Final Account		\$3,491.01
CHECKING ACCOUNT				
		On hand as of 8/31/68		\$ 711.19
		Plus Receipts		336.73
		Less Disbursements		1,047.97
		On hand as of Final Account		\$ 173.13

That since the beginning of administration the Executor, in his own individual name, has purchased from the other three devisees and legatees all of their right, title and interest in the estate, including the real property therein. That upon the closing hereof, all of the real and personal property in said estate should be confirmed in Darrel T. Carter.

That all inheritance and estate taxes have been paid. That the Executor has applied for a release from the Oregon State Tax Commission, as required by law, and said release will be filed herein prior to the closing hereof. That nothing further remains to be done in the estate except payment of attorney's fees and closing expenses.

WHEREFORE, the Executor prays for an order of this court setting a time and place for hearing upon this Final Account, and that upon such final hearing this account be approved, and that he be discharged from his duties as said Executor.

*Darrel T. Carter*  
Darrel T. Carter

2 - FINAL ACCOUNT

LAW OFFICES  
GEORGE PILGER, WALTON & RICHMOND  
400 S. S. BROAD STREET  
PORTLAND, OREGON 97204

1 STATE  
2 County  
3 I  
4 true a  
5  
6  
7  
8 5  
9 1969.  
10  
11  
12  
13  
14  
15  
16  
17  
18  
19  
20  
21  
22  
23  
24  
25  
26  
27  
28  
29  
30  
31  
32

3 - PI

Amount  
\$ 35.02  
34.37  
34.22  
34.56  
\$138.17  
  
\$150.00  
120.40  
51.30  
15.03  
\$336.73  
  
Amount  
\$ 3.34  
3.10  
6.25  
774.15  
2.07  
1.25  
6.19  
2.00



8636

Vol. 66 PAGE 1341

LAST WILL AND TESTAMENT

OF

WAYNE E. CARTER

FILED

AUG 19 1966

G. D. MYLLENBECK

COUNTY CLERK

DEPUTY CLERK

I, WAYNE E. CARTER, of the City of Middle, County of Douglas, State of Oregon, being over the age of 21 years and of sound and disposing mind and memory, and not acting under duress, menace, fraud or undue influence of any person or persons whomsoever, do make, publish and declare this instrument as and to be my Last Will and Testament, hereby revoking any and all wills heretofore made by me.

FIRST: I hereby appoint MARCEL T. CARTER as Executor of this my Last Will and Testament and I direct that no bond be required of him for the performance of any of his duties as Executor under this Will.

SECOND: I hereby authorize and empower my Executor herein named to sell and dispose of all or any part of my real, personal or mixed property of which I die seized or possessed, or to which I may be entitled at the time of my decease, at public or private sale, at such times and on such terms and conditions as my said Executor shall deem meet and proper, and to execute, acknowledge and deliver all proper writings, bills of sale, deeds of conveyance and transfers of title without petitioning for or securing any order of sale of any Court to sell or dispose of my said real or personal property and without reporting said sale or obtaining any Court order in confirmation thereof and without giving or publishing any notice of such sale. I further authorize my Executor to hold, manage, and operate any property and any business belonging to my estate at the risk of my estate and not at the risk of my Executor, the profits and losses therefrom to inure or be chargeable to my estate as a whole.

THIRD: I direct my Executor to pay all my just debts and obligations, including the expenses of my last illness as soon after my decease as is practical.

FOURTH: All of the rest, residue and remainder of my estate, real, personal

1 - LAST WILL AND TESTAMENT OF WAYNE E. CARTER

or him  
or to  
device  
only of  
of Son  
June 1

IN WITNESS WHEREOF  
at Middle, Oregon, this  
presence of the undersigned  
witness hereto.

The for  
and dec  
estate  
and the  
to be o  
at her  
other,  
ing wit  
1965, a

*MTC*

*MTC*

2 - LAST WILL AND TEST

That  
are true

the L.

10, 1965

8636

VOL 66 PAGE 137

or mixed, whatsoever situated, of which I die seized or possessed, or to which I may be entitled at the time of my decease, I give, devise and bequeath unto my children, whom I hereby state are my only children, Mabel T. Carter of Middle, Oregon; Gwendolyn Button of San Mateo, California; Donald S. Carter of Middle, Oregon; and James L. Carter of Beesburg, Oregon, share and share alike.

IN WITNESS WHEREOF, I have hereunto subscribed my name and affixed my seal at Middle, Oregon, this 26 day of May, 1966, in the presence of the undersigned persons whom I have requested to become attesting witnesses hereto.

Mabel T. Carter (S&S)  
Mabel T. Carter

The foregoing instrument was subscribed and sealed, published and declared by MABEL T. CARTER as and for her last Will and Testament in our presence and in the presence of each of us, and the said MABEL T. CARTER appeared to us in all respects to be of sound and disposing mind, and we, at the same time, at her request, in her presence and in the presence of each other, hereunto subscribe our names and residences as attesting witnesses this 26 day of May, 1966, at Middle, Oregon.


Mabel T. Carter, Residing at Middle, Ore.

Mabel T. Carter, Residing at Middle, Ore.

1 IN  
2 In the  
3  
4 MABEL T.  
5 STATE OF  
6 County  
7 I,  
8 Th  
9 and am  
10 with MA  
11 of the  
12 dated t  
13 Th  
14 the sal  
15 declare  
16 sole and  
17 MAY T.  
18 CARTER  
19 MAY T.  
20 present  
21 our name  
22 executi  
23 age, of  
24 influen  
25  
26  
27  
28  
29  
30  
31  
32

FILED  
MAY 19 1966  
G. D. MYLLENBACH  
COUNTY CLERK

State of Oregon,  
and money, and not  
person or persons  
and to be my last Will  
made by me,  
of this my last Will  
sired of him for the  
under this Will.  
and I intend to call and  
I or mixed property  
I may be entitled  
to sell, at such times  
as I may see fit,  
to deliver all proper  
and transfers of title  
of sale of any Court  
property and with-  
order in confirmation  
of such sale,  
and operate any  
at the risk of my  
profits and losses  
as a whole,  
and obligations, in-  
after my decease  
state, real, personal



## Water Resources Department

3850 PORTLAND ROAD NE, SALEM, OREGON 97310

PHONE

503-378-3739

July 22, 1988

DOUGLAS COUNTY TITLE COMPANY  
PO BOX 1700  
ROSEBURG, OR. 97470-0414

REFERENCE: Files GR-2360 and GR-2361

We have received requests to assign Certificates of Registration GR-2242 and GR-2243 from the Juanita L. Carter Estate to Harold D. Sweetwood and re-assign these statements to the Juanita L. Carter Estate along with a check in the amount of \$20.

Our records show these statements to be in the name of Mayme E. Carter. It is my understanding that Mayme Carter has passed away; therefore, it will be necessary for the personal representative for her estate to sign an assignment form giving the name to be shown on our records. A new form is enclosed for this reason.

I have also enclosed the two assignments sent to us for recording.

Further action will be withheld on these files for a reasonable length of time pending your reply.

Sincerely,

Thomas E. Shook  
Water Right Specialist

CL-2360

March 23, 1959

Mayne E. Carter  
Rt. 1, Box 107  
Middle, Oregon

Dear Madam:

CL-2360  
CL-2242

GR-2360  
GR-2361

July 30, 1958

Mayme E. Carter  
Route 1, Box 107  
Riddle, Oregon

Dear Madam:

This will acknowledge receipt of your two well registration statements and check for fees in the amount of \$30 for which our Receipts Nos. 17952 and 17953 are enclosed.

The statements have been assigned Nos. GR-2360 and GR-2361 and after we have had an opportunity to examine them we will communicate with you further.

Very truly yours,

LEWIS A. STALEY  
State Engineer

By  
Wm. S. Bartholomew  
Geologist

mb  
enc

STATE OF OREGON  
**WATER RESOURCES DEPARTMENT**

Mill Creek Office Park • 555 13th. Street N.E.  
Salem, Oregon 97310

RECEIVED FROM Douglas Co Title Co Application   
Permit   
Transfer  CR 2360  
TOTAL REC'D. \$ 20.00  CASH  CHECK  MONEY ORDER

By \_\_\_\_\_

EXAMINATION FEES:      RECORDING FEES:

Surface Water ..... \$ \_\_\_\_\_ \$ \_\_\_\_\_  
Ground Water ..... \$ \_\_\_\_\_ \$ \_\_\_\_\_  
Transfer ..... \$ \_\_\_\_\_ \$ \_\_\_\_\_

MISCELLANEOUS FEES:

Copying .....   
Certification .....   
Misc. Recording .....  \$ 20.00  
Protest .....   
Ext .....

ADJUDIC	RECIEVED	\$ <u>20.00</u>	
	EXAM	_____	
	RECORD.	_____	
POW	OTHER	<u>10.00</u>	Ck. # <u>6692</u>
HYD	REFUND	<u>10.00</u>	Date <u>2-22-89</u>
	BALANCE:	<u>0</u>	

WATER WELL CONSTRUCTOR

Exam Fee  License Fee  ..... \$ \_\_\_\_\_

LANDOWNER'S WATER WELL PERMIT FEE ..... \$ \_\_\_\_\_

ALL OTHER: ..... \$ \_\_\_\_\_

SUSPENSE TOTAL \$ 20.00

BASIN MAPS ..... \$ \_\_\_\_\_


QUADRANGLE ACCOUNT ..... \$ \_\_\_\_\_

RECEIPT NO.

**55269** Dated 6-7-88 By Don Appert

Range ..... 6 W ..... , W.M.

orth



of irrigated land on plat.

= 1 Mile

Registration No. GR. 2360

Certificate No. GR. 2242

# Registration Statement

## OF CLAIMANT OF RIGHT TO APPROPRIATE GROUND WATER

ASSIGNED. See Misc. Rec. Vol. 7 Page 2174

TO THE STATE ENGINEER OF OREGON:

I, Mayme E. Carter (a Widow)  
of Route 1, Box 107 Riddle County of Douglas  
(Mailing address)  
State of Oregon, do hereby make application for a certificate of registration as evidence of a right to appropriate ground water.

1. Source from which water is withdrawn is Pump Well #1  
(Flowing well, pump well, infiltration trench, or tunnel)

2. Location is: 1/2 Mile East of Riddle  
(Approximate distance and direction from nearest city or town)

and is more particularly described as follows: Beginning at a point 3.41 chains South from the S.E. corner of the J. C. Vanderbosch D.L.C. No. 47 T30 S R. 6 W, W.M. Thence South

(a) 73° East 436 ft.  
(Give distance and bearing to corner of section or other legal subdivision)

being within N.W. 1/4 of S.E. 1/4 of Sec. 24, Twp. 30 S, Rge. 6 W, W.M.  
(Smallest legal subdivision) (N. or S.) (E. or W.)

or (b) within limits of recorded platted property, town or city:  
in Lot \_\_\_\_\_, Block \_\_\_\_\_ of \_\_\_\_\_  
(Name of plat or addition)

\_\_\_\_\_ County of \_\_\_\_\_  
(If within city or town, give name)

3. Construction Work was begun on 1924; was completed on 1924  
(Date) (Date)

and the ground water claimed was first used for the purposes set out below on Summer 1924  
(Date)

since which time the water has been used Continuously  
(Continuously or Intermittently)

from 1924 to 1958  
(Date) (Date)

4. Quantity of water claimed and used is 80 gallons per minute; \_\_\_\_\_ acre feet per year.

5. Purpose or Purposes for which water is used Domestic and Irrigation as needed

(Domestic, irrigation, municipal, manufacturing, industrial, etc.)

6. Description of Well: Depth 11 feet. Type Dug  
(Dug or drilled)  
6" tile to  
diameter Concrete benches. Elevation of ground at well site 695 feet, mean sea level.  
(AS near as known)

Depth to water table 8 ft in July 1924  
feet.

7. Capacity of Well: 80 g.p.m. with unknown feet drawdown.

\_\_\_\_\_ g.p.m. with \_\_\_\_\_ feet drawdown.

Date of test No test made that I know of


If Flowing Well: Measured discharge \_\_\_\_\_ g.p.m. on \_\_\_\_\_  
(Date)

Shut-in pressure at ground surface \_\_\_\_\_ lbs. per sq. in. on \_\_\_\_\_  
(Date)

Water is controlled by \_\_\_\_\_  
(Cap, valve, etc.)



Township 30 S Range 6 W, W.M.  
North



Locate well and acreage of irrigated land on plat.  
Scale: 2" = 1 Mile

STATE OF OREGON }  
County of Douglas } ss.

I, Mayme E. Carter, being first duly sworn, do hereby certify that I have read the foregoing Registration Statement and that all of the items therein contained are true to the best of my knowledge and belief.

Mayme E. Carter  
(Signature of Registrant)

Subscribed and sworn to before me this 17 day of July, 1958.

My commission expires March 16, 1959

Maurel Carter  
(Notary Public)  
For Oregon

(SEAL)

**CERTIFICATE OF REGISTRATION**

STATE OF OREGON }  
County of Marion } ss.

This is to certify that the foregoing Registration Statement was received in the office of the State Engineer on the 23<sup>rd</sup> day of February, 1958, at 2:00 o'clock P.M. and has been duly recorded in said office in Book No. 10 of Registration Statements on page GR 1210

Witness my hand this 10<sup>th</sup> day of March, 1959

\$1500

[Signature]  
(State Engineer)

By \_\_\_\_\_  
(Deputy)

GR - 1210

If log of well is not available, give name and address of driller. ....

11. Infiltration Trench: Covered or open .....

Dimensions: Length ..... ft. Minimum depth ..... ft. Maximum depth ..... ft.

Bottom width ..... ft. Discharge ..... g.p.m. Date of test .....

12. Tunnel: Type of lining .....

Dimensions: .....  
(Length, course, and cross sectional size)

Position of water bearing stratum with reference to portal of tunnel .....

Log of tunnel: (Preceding table for log of well may be used, if desired. Give footage from portal and character of materials, as pertinent.)

13. Pumping Equipment:

(a) Pump ..... Berklev Centrifugal ..... Capacity ..... 78 ..... g.p.m.  
(Make, type and size)

(b) Motor ..... Electric single phase 3 h.p. ....  
(Type and horsepower)

14. Location of area irrigated or to be irrigated, or place of use if for purposes other than irrigation.


Township North or South	Range E. or W. of Willamette Meridian	Section	Forty-acre Tract	Number Acres To Be Irrigated	Date of Reclamation
30 S	6W, W.M.	24	N.W.1/4 of S.E.1/4	2	1924
30 S	6W, W.M.	24	S.W.1/4 of S.E.1/4	4	"
				<u>6.0</u>	"

15. If the ground water supply is supplemental to an existing water supply, identification of any application for a permit, permit, certificate or adjudicated right to appropriate water made or held by the registrant.

The completed assignment must be submitted to the Water Resources Director, 3850 Portland Road, NE, Salem, Oregon 97310, together with a recording fee in the amount of ~~\$10.00~~

5-8-89  
\$30<sup>00</sup>  
57882

6-7-88 *Revised*  
\$10<sup>00</sup> *# 6692*  
55270



## *Water Resources Department*

3850 PORTLAND ROAD NE, SALEM, OREGON 97310

PHONE 503 378-3739

May 19, 1989

EDWARD P. THOMPSON  
875 COUNTRY CLUB ROAD, SUITE A  
EUGENE, OR 97401

REFERENCE: Files GR-2360 and GR-2361

We have received your letters dated May 16, 1989 and security assignment.

They have been placed in the files.

Sincerely,

Thomas E. Shook  
Water Right Specialist

RECEIVED

MAY 19 1989

WATER RESOURCES DEPT.  
SALEM, OREGON

EDWARD P. THOMPSON  
ATTORNEY AT LAW  
875 COUNTRY CLUB ROAD, SUITE A  
EUGENE, OREGON 97401  
TELEPHONE (503) 683-1900

May 16, 1989

Mr. Thomas E. Shook  
Water Rights Specialist  
Water Resources Department  
3850 Portland Road, N.E.  
Salem, Oregon 97310

RE: Files GR-2360 and 2361/Certificates of Registration  
GR-2242 and 2243

Dear Mr. Shook:


Pursuant to our prior conversation and my prior correspondence, I am resubmitting the water rights registration assignment from Sweetwood to the Estate of Carter, which was modified above the signature line to reference its purpose as an assignment for security only. You have agreed to place this in the file and notify anyone inquiring about the water rights that there is an outstanding assignment for security from Sweetwood to the Estate, pending performance of the land sale contracts referenced in the document. Thank you for your courtesies.

Very truly yours,

  
EDWARD P. THOMPSON

EPT: dh  
Enclosure

*enclosed*



## Water Resources Department

3850 PORTLAND ROAD NE, SALEM, OREGON 97310

PHONE 503 378-3739

May 12, 1989

EDWARD P. THOMPSON  
875 COUNTRY CLUB ROAD, SUITE A  
EUGENE, OR 97401

REFERENCE: Files GR-2360 AND 2361

The assignments, by deed, of statements identified as applications GR-2360 and GR-2361, certificates of registration GR-2242 and GR-2243 to Darrel T. Carter have been filed in the records of the Water Resources Department.

The reassignments of the same claims from the Estate of Juanita Carter to Harold D. Sweetwood have also been recorded in the records of the Water Resources Department.

The original assignment has been sent to Mr. Sweetwood.


Our receipt No. 57882 covering the \$30 filing and recording fees is enclosed. The \$20 submitted by the title company was refunded earlier.

I did not reassign the claims to the Estate of Juanita Carter. That document is also enclosed. In the event Mr. Sweetwood does not satisfy the contract, this form could be submitted along with the recording fee and our records would be changed to show the Estate of Juanita Carter as holder of claims GR-2242 and GR-2243.

Sincerely,

Thomas E. Shook  
Water Right Specialist

cc: Harold D. Sweetwood  
Watermaster, Gary Ball, Dist 15



## *Water Resources Department*

3850 PORTLAND ROAD NE, SALEM, OREGON 97310

PHONE 503 378-3739

February 23, 1989

DOUGLAS COUNTY TITLE COMPANY  
PO BOX 1700  
ROSEBURG, OR 97470-0414

REFERENCE: Files GR-2360 and GR-2361  
ESCROW 88-325 Carter/Sweetwood

Here are our refund checks numbered 6689 and 6692 in the amount of \$20.

The assignment was not completed and our records still show Mayme E. Carter as holder of claims GR-2242 and GR-2243.

Sincerely,


Thomas E. Shook  
Water Right Specialist

DETACH AND RETAIN THIS STATEMENT  
THE ATTACHED CHECK IS IN PAYMENT OF ITEMS DESCRIBED BELOW. IF NOT CORRECT PLEASE NOTIFY US PROMPTLY. NO RECEIPT DESIRED

DOUGLAS COUNTY TITLE COMPANY ESCROW ACCOUNT

DATE	DESCRIPTION	AMOUNT
6-2-88	Escrow NO. 88-325 Carter Estate - Sweetwood	20.00





## Water Resources Department

3850 PORTLAND ROAD NE, SALEM, OREGON 97310

PHONE 503 378-3739

November 30, 1988

DOUGLAS COUNTY TITLE COMPANY  
P.O. BOX 1700  
ROSEBURG, OR. 97470-0414

REFERENCE: Files GR-2360 AND GR-2361  
Carter/Sweetwood

We have not had a response to my letter dated July 22, 1988 regarding an assignment of Certificates of Registration GR-2242 and GR-2243.

Unless we hear from you within 30 days from the date of this letter, we will assume our records are not to be changed and the \$20 you submitted will be refunded to you.

Sincerely,

Thomas E. Shook  
Water Right Specialist

RECEIVED RECEIVED (2)

MAY 19 1989

JUN 07 1988

WATER RESOURCES DEPT. SALEM, OREGON

GROUND WATER REGISTRATION ASSIGNMENT

I, Harold D. Sweetwood

(Mailing Address) (City) (County) (State) (Zip)

do hereby assign all my right, title and interest in and to ground waters and 2361 acquired through Statement No. GR-2360/, Certificate of Registration No. GR 2242/ and 2243 of record in the office of the Water Resources Director of Oregon to Estate of Juanita L. Carter, or its assigns, c/o John E.

Carter, 3191 Crocker Road, Eugene, Lane County, Oregon 97404  
(Mailing Address) (City) (County) (State) (Zip)

This assignment is for security only. Upon performance and discharge of a certain Land Sale Contract regarding the property surrounding the wells listed above, the security interest of the Estate of Juanita L. Carter shall cease and all right, title and interest in the ground water registration shall be and remain in the name of Harold D. Sweetwood, the assignor hereunder.

WITNESS my hand this 1st day of June, 1988.

*Harold D. Sweetwood*

Signature of the Assigner)  
Harold D. Sweetwood

STATE OF OREGON, }  
County of Marion. } ss

I certify that the within was received by me on the \_\_\_\_\_ day of \_\_\_\_\_, 19\_\_\_\_, at \_\_\_\_\_ o'clock \_\_\_\_\_m., and was recorded in Miscellaneous Records, Vol. \_\_\_\_\_ Page \_\_\_\_\_.

Water Resources Director

The completed assignment must be submitted to the Water Resources Director, 3850 Portland Road, NE, Salem, Oregon 97310, together with a recording fee in the amount of ~~10.00~~

6-7-88