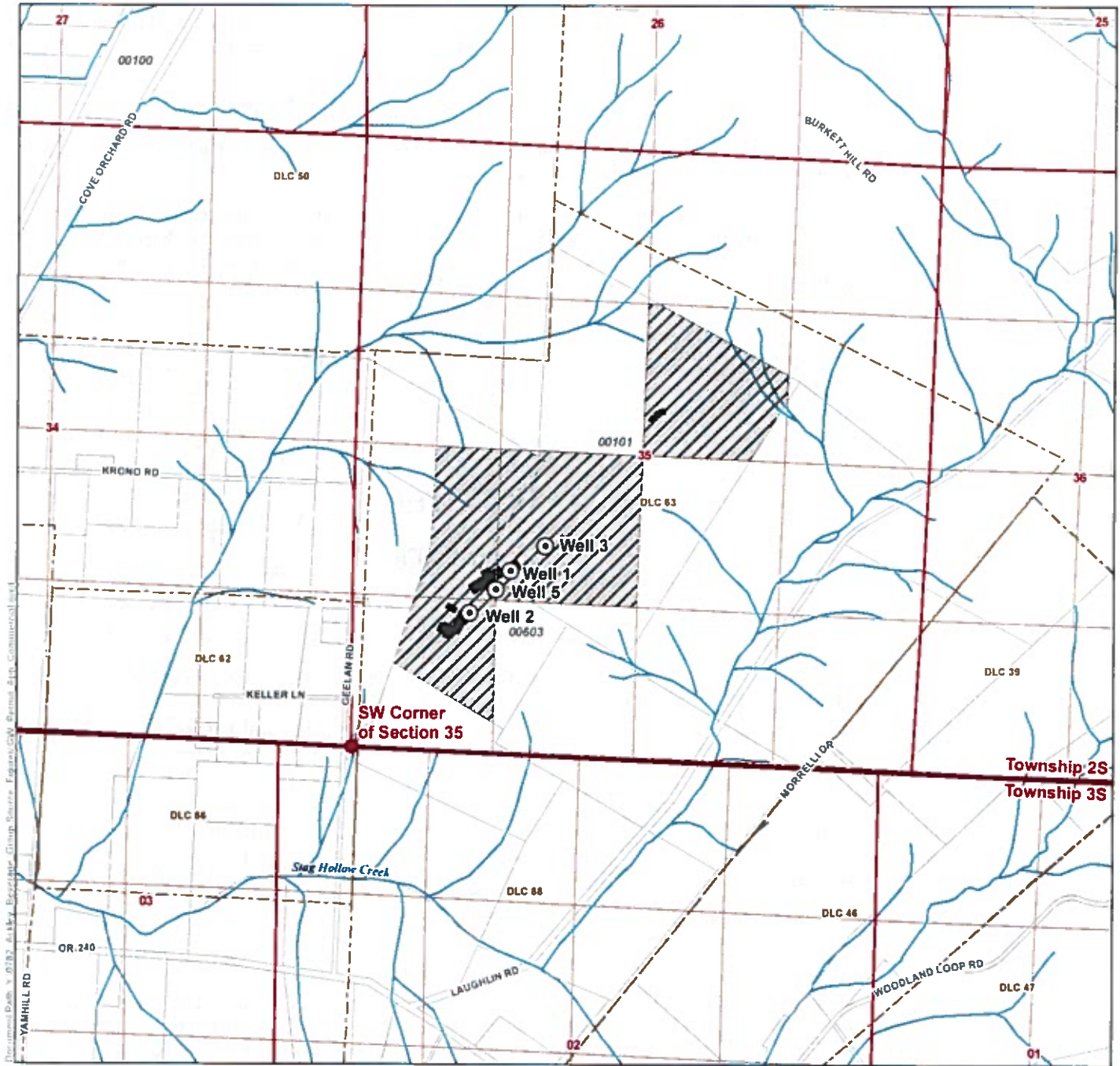


Groundwater Permit Application for Ackley Beverage Group - Laughlin Road Proposed Points of Appropriation and Place of Use

Yamhill County, Oregon
Township 2. 3 South, Range 4 West (W.M.)



LEGEND

- ⊙ Proposed Point of Appropriation (POA)
- ▨ Proposed Place of Use (POU)
- Building
- Tax Lot
- Donation Land Claim (DLC)
- ~ Watercourse
- ~ Waterbody

POA LOCATION DESCRIPTION

Well 1 Located 1595 feet North and 1300 feet East from the SW corner of Section 35 Township 2 South, Range 4 West (W.M.)
Well 2 Located 1210 feet North and 960 feet East from the SW corner of Section 35 Township 2 South, Range 4 West (W.M.)
Well 3 Located 1820 feet North and 1600 feet East from the SW corner of Section 35 Township 2 South, Range 4 West (W.M.)
Well 5 Located 1435 feet North and 1180 feet East from the SW corner of Section 35 Township 2 South, Range 4 West (W.M.)

RECEIVED

JUN 22 2020

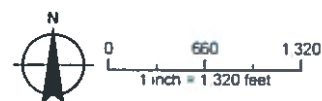
OWRD

DISCLAIMER

This map was prepared for the purpose of identifying the location of a water right only and it is not intended to provide legal dimensions or location of property ownership lines.

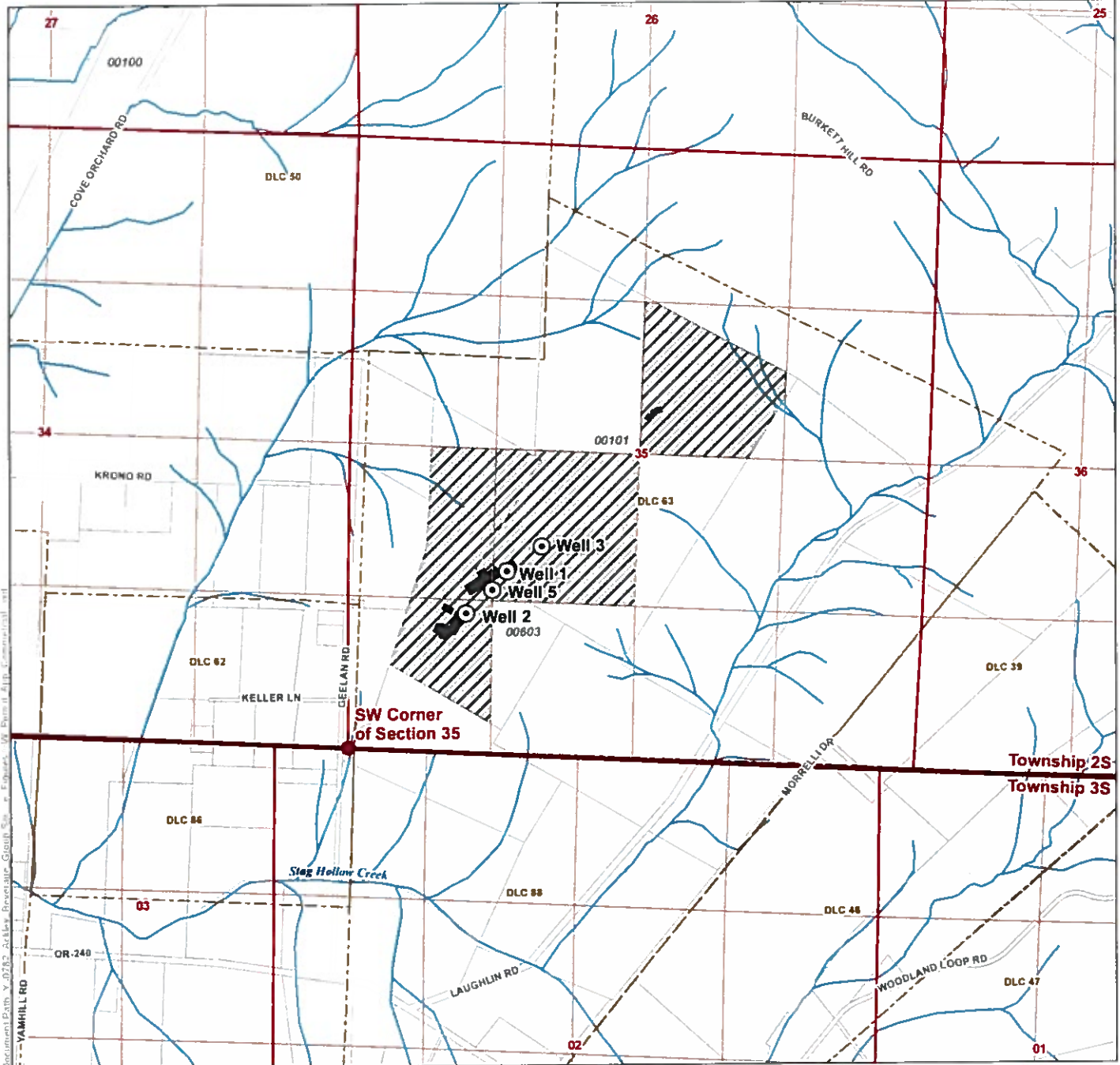
MAP NOTES

Date: May 28, 2020
 Data Sources: BLM, OGIC, OWRD, Yamhill Co., USGS, ESRI



Groundwater Permit Application for Ackley Beverage Group - Laughlin Road Proposed Points of Appropriation and Place of Use

Yamhill County, Oregon
Township 2. 3 South, Range 4 West (W.M.)



LEGEND

- Proposed Point of Appropriation (POA)
- ▨ Proposed Place of Use (POU)
- Building
- Donation Land Claim (DLC)
- ~ Watercourse
- ☪ Waterbody

All Other Features

Tax Lot

POA LOCATION DESCRIPTION

- Well 1** Located 1595 feet North and 1300 feet East from the SW corner of Section 35, Township 2 South, Range 4 West (W.M.)
- Well 2** Located 1210 feet North and 960 feet East from the SW corner of Section 35, Township 2 South, Range 4 West (W.M.)
- Well 3** Located 1820 feet North and 1600 feet East from the SW corner of Section 35, Township 2 South, Range 4 West (W.M.)
- Well 5** Located 1435 feet North and 1180 feet East from the SW corner of Section 35, Township 2 South, Range 4 West (W.M.)

DISCLAIMER

This map was prepared for the purpose of identifying the location of a water right only and it is not intended to provide legal dimensions or location of property ownership lines.

MAP NOTES

Date: May 28, 2020
Data Sources: BLM, OGIC, OWRD,
Yamhill Co USGS, ESRI

RECEIVED

JUN 22 2020

OWRD



0 660 1320
1 inch = 1320 feet

