

Application for a Permit to Use Groundwater

E-RECEIVED
 August 31, 2020
OWRD



Oregon Water Resources Department
 725 Summer Street NE, Suite A
 Salem, Oregon 97301-1266
 503-986-0900
 www.oregon.gov/OWRD

SECTION 1: APPLICANT INFORMATION AND SIGNATURE

Applicant

NAME KRISTOF FARMS, ATTN: NICHOLAS KRISTOF AND SHERYL WUDUNN			PHONE (HM)
PHONE (WK) 646-879-5499	CELL	FAX	
ADDRESS 18 CIRCLE ROAD			
CITY SCARSDALE	STATE NY	ZIP 10583	E-MAIL* KRISTOF@NYTIMES.COM; WUDUNN2003@YAHOO.COM

Organization

NAME		PHONE	FAX
ADDRESS			CELL
CITY	STATE	ZIP	E-MAIL*

Agent – The agent is authorized to represent the applicant in all matters relating to this application.

AGENT / BUSINESS NAME GSI WATER SOLUTIONS, INC. ATTN: TED RESSLER		PHONE 971-200-8509	FAX
ADDRESS 55 SW YAMHILL STREET, SUITE 300			CELL
CITY PORTLAND	STATE OR	ZIP 97204	E-MAIL* TRESSLER@GSIWS.COM

Note: Attach multiple copies as needed

* By providing an e-mail address, consent is given to receive all correspondence from the Department electronically. (Paper copies of the proposed and final order documents will also be mailed.)

By my signature below I confirm that I understand:

- I am asking to use water specifically as described in this application.
- Evaluation of this application will be based on information provided in the application.
- I cannot use water legally until the Water Resources Department issues a permit.
- Oregon law requires that a permit be issued before beginning construction of any proposed well, unless the use is exempt. Acceptance of this application does not guarantee a permit will be issued.
- If I get a permit, I must not waste water.
- If development of the water use is not according to the terms of the permit, the permit can be cancelled.
- The water use must be compatible with local comprehensive land-use plans.
- Even if the Department issues a permit, I may have to stop using water to allow senior water-right holders to get water to which they are entitled.

I (we) affirm that the information contained in this application is true and accurate.

Applicant Signature

Applicant Signature

Nicholas Kristof

 Print Name and Title if applicable

Sheryl WuDunn

 Print Name and Title if applicable

Aug 20, 2020

 Date

Aug 20, 2020

 Date

SECTION 2: PROPERTY OWNERSHIP

Please indicate if you own all the lands associated with the project from which the water is to be diverted, conveyed, and used.

- YES, there are no encumbrances.
- YES, the land is encumbered by easements, rights of way, roads or other encumbrances.
- NO, I have a recorded easement or written authorization permitting access.
- NO, I do not currently have written authorization or easement permitting access.
- NO, written authorization or an easement is not necessary, because the only affected lands I do not own are state-owned submersible lands, and this application is for irrigation and/or domestic use only (ORS 274.040).
- NO, because water is to be diverted, conveyed, and/or used only on federal lands.

E-RECEIVED
August 31, 2020
OWRD

Affected Landowners: List the names and mailing addresses of all owners of any lands that are not owned by the applicant and that are crossed by the proposed ditch, canal or other work, even if the applicant has obtained written authorization or an easement from the owner. *(Attach additional sheets if necessary).*

Legal Description: You must provide the legal description of: 1. The property from which the water is to be diverted, 2. Any property crossed by the proposed ditch, canal or other work, and 3. Any property on which the water is to be used as depicted on the map. **(See Attachment A – Property Deed)**

SECTION 3: WELL DEVELOPMENT

WELL NO	NAME OF NEAREST SURFACE WATER	IF LESS THAN 1 MILE:	
		DISTANCE TO NEAREST SURFACE WATER	ELEVATION CHANGE BETWEEN NEAREST SURFACE WATER AND WELL HEAD
WELL 1 (YAMH 1409)	UNNAMED STREAM TRIBUTARY TO YAMHILL CREEK	~1,716 FT	~289 FT
WELL 2	UNNAMED STREAM TRIBUTARY TO YAMHILL CREEK	~1,810 FT	~288 FT

Please provide any information for your existing or proposed well(s) that you believe may be helpful in evaluating your application. For existing wells, describe any previous alteration(s) or repair(s) not documented in the attached well log or other materials *(attach additional sheets if necessary).*

(SEE ATTACHMENT C – WELL LOG)

SECTION 3: WELL DEVELOPMENT, continued

Total maximum rate requested: **10 GPM** (each well will be evaluated at the maximum rate unless you indicate well-specific rates and annual volumes in the table below).

The table below must be completed for each source to be evaluated or the application will be returned. If this is an existing well, the information may be found on the applicable well log. (If a well log is available, please submit it in addition to completing the table.) If this is a proposed well, or well-modification, consider consulting with a licensed well driller, geologist, or certified water right examiner to obtain the necessary information.

OWNER'S WELL NAME OR NO.	PROPOSED	EXISTING	WELL ID (WELL TAG) NO.* OR WELL LOG ID**	FLOWING ARTESIAN	CASING DIAMETER	CASING INTERVALS (IN FEET)	PERFORATED OR SCREENED INTERVALS (IN FEET)	SEAL INTERVALS (IN FEET)	MOST RECENT STATIC WATER LEVEL & DATE (IN FEET)	PROPOSED USE			
										SOURCE AQUIFER***	TOTAL WELL DEPTH	WELL-SPECIFIC RATE (GPM)	ANNUAL VOLUME (ACRE- FEET)
WELL 1	<input type="checkbox"/>	<input checked="" type="checkbox"/>	YAMH 1409	<input type="checkbox"/>	6IN	0-200FT	30-200FT	0-30FT	70FT 4/30/2019	BLUE SHALE (MARINE SEDIMENTS)	200FT	10GPM	
WELL 2	<input checked="" type="checkbox"/>	<input type="checkbox"/>		<input type="checkbox"/>	6IN	0-250FT (EST)	40-250FT (EST)	0-40FT (EST)	70FT (EST)	BLUE SHALE (MARINE SEDIMENTS)	250FT (EST)	10GPM (EST)	
	<input type="checkbox"/>	<input type="checkbox"/>		<input type="checkbox"/>									
	<input type="checkbox"/>	<input type="checkbox"/>		<input type="checkbox"/>									
	<input type="checkbox"/>	<input type="checkbox"/>		<input type="checkbox"/>									
	<input type="checkbox"/>	<input type="checkbox"/>		<input type="checkbox"/>									
	<input type="checkbox"/>	<input type="checkbox"/>		<input type="checkbox"/>									
	<input type="checkbox"/>	<input type="checkbox"/>		<input type="checkbox"/>									

* Licensed drillers are required to attach a Department-supplied Well Tag, with a unique Well ID or Well Tag Number to all new or newly altered wells. Landowners can request a Well ID for existing wells that do not have one. The Well ID is intended to serve as a unique identification number for each well.
 ** A well log ID (e.g. MAR1 1234) is assigned by the Department to each log in the agency's well log database. A separate well log is required for each subsequent alteration of the well.
 *** Source aquifer examples: Troutdale Formation, gravel and sand, alluvium, basalt, bedrock, etc.

E-RECEIVED
August 31, 2020
OWRD

For Department Use: App. Number: _____

SECTION 4: SENSITIVE, THREATENED OR ENDANGERED FISH SPECIES PUBLIC INTEREST INFORMATION

This information must be provided for your application to be accepted as complete. The Water Resources Department will determine whether the proposed use will impair or be detrimental to the public interest with regard to sensitive, threatened or endangered fish species if your proposed groundwater use is determined to have the potential for substantial interference with nearby surface waters.

To answer the following questions, use the map provided in [Attachment 3](#) or the link below to determine whether the proposed point of appropriation (POA) is located in an area where the Upper Columbia, the Lower Columbia, and/or the Statewide public interest rules apply.

For more detailed information, click on the following link and enter the TRSQQ or the Lat/Long of a POA and click on "Submit" to retrieve a report that will show which section, if any, of the rules apply:

https://apps.wrd.state.or.us/apps/misc/lkp_trsqq_features/

If you need help to determine in which area the proposed POA is located, please call the customer service desk at (503) 986-0801.

Upper Columbia - OAR 690-033-0115 thru -0130

Is the well or proposed well located in an area where the Upper Columbia Rules apply?

Yes No

E-RECEIVED
August 31, 2020
OWRD

If yes, you are notified that the Water Resources Department will consult with numerous federal, state, local and tribal governmental entities so it may determine whether the proposed use is consistent with the "Columbia River Basin Fish and Wildlife Program" adopted by the Northwest Power Planning Council in 1994 for the protection and recovery of listed fish species. The application may be denied, heavily conditioned, or if appropriate, mitigation for impacts may be needed to obtain approval for the proposed use.

If yes, and if the Department determines that proposed groundwater use has the potential for substantial interference with nearby surface waters:

- I understand that the permit, if issued, will not allow use during the time period April 15 to September 30, except as provided in OAR 690-033-0140.
- I understand that the Department of Environmental Quality will review my application to determine if the proposed use complies with existing state and federal water quality standards.
- I understand that I will install and maintain water use measurement and recording devices as required by the Water Resources Department, and comply with recording and reporting permit condition requirements.

Lower Columbia - OAR 690-033-0220 thru -0230

Is the well or proposed well located in an area where the Lower Columbia rules apply?

Yes No

If yes, and the proposed groundwater use is determined to have the potential for substantial interference with nearby surface waters you are notified that the Water Resources Department will determine, by reviewing recovery plans, the Columbia River Basin Fish and Wildlife Program, and regional restoration programs applicable to threatened or endangered fish species, in coordination with state and federal agencies, as

appropriate, whether the proposed use is detrimental to the protection or recovery of a threatened or endangered fish species and whether the use can be conditioned or mitigated to avoid the detriment.

If a permit is issued, it will likely contain conditions to ensure the water use complies with existing state and federal water quality standards; and water use measurement, recording and reporting required by the Water Resources Department. The application may be denied, or if appropriate, mitigation for impacts may be needed to obtain approval of the proposed use.

If yes, you will be required to provide the following information, if applicable.

Yes No The proposed use is for more than one cubic foot per second (448.8 gpm) and is not subject to the requirements of OAR 690, Division 86 (Water Management and Conservation Plans).

If yes, provide a description of the measures to be taken to assure reasonably efficient water use:

Statewide - OAR 690-033-0330 thru -0340

Is the well or proposed well located in an area where the Statewide rules apply?

Yes No

E-RECEIVED
 August 31, 2020
 OWRD

If yes, and the proposed groundwater use is determined to have the potential for substantial interference with nearby surface waters you are notified that the Water Resources Department will determine whether the proposed use will occur in an area where endangered, threatened or sensitive fish species are located. If so, the Water Resources Department, Department of Fish and Wildlife, Department of Environmental Quality, and the Department of Agriculture will recommend conditions required to achieve “no loss of essential habitat of threatened and endangered (T&E) fish species,” or “no net loss of essential habitat of sensitive (S) fish species.” If conditions cannot be identified that meet the standards of no loss of essential T E fish habitat or no net loss of essential S fish habitat, the agencies will recommend denial of the application unless they conclude that the proposed use would not harm the species.

SECTION 5: WATER USE

USE	PERIOD OF USE	ANNUAL VOLUME (ACRE-FEET)
Irrigation	March 1-October 31	7.5

For irrigation use only:

Please indicate the number of primary and supplemental acres to be irrigated (*must match map*).

Primary: 7.5 Acres Supplemental: Acres

If you listed supplemental acres, list the Permit or Certificate number of the underlying primary water right(s):

Indicate the maximum total number of acre-feet you expect to use in an irrigation season:

- If the use is **municipal or quasi-municipal**, attach **Form M**
- If the use is **domestic**, indicate the number of households: (Exempt Uses: Please note that 15,000 gallons per day for single or group **domestic** purposes and 5,000 gallons per day for a single **industrial or commercial** purpose are exempt from permitting requirements.)

- If the use is **mining**, describe what is being mined and the method(s) of extraction (*attach additional sheets if necessary*): _____

SECTION 6: WATER MANAGEMENT

A. Diversion and Conveyance

What equipment will you use to pump water from your well(s)?

- Pump (give horsepower and type): 1 Hp submersible pump
 Other means (describe): _____

E-RECEIVED

August 31, 2020

OWRD

Provide a description of the proposed means of diversion, construction, and operation of the diversion works and conveyance of water. **Water will be pumped from the well(s) and conveyed to the place of use via mainlines. Water will then be applied to the place of use with a combination of drip emitters and sprinklers.**

B. Application Method

What equipment and method of application will be used? (e.g., drip, wheel line, high-pressure sprinkler) (*attach additional sheets if necessary*)

Drip emitters and sprinklers.

C. Conservation

Please describe why the amount of water requested is needed and measures you propose to: prevent waste; measure the amount of water diverted; prevent damage to aquatic life and riparian habitat; prevent the discharge of contaminated water to a surface stream; prevent adverse impact to public uses of affected surface waters (*attach additional sheets if necessary*).

Water will only be applied to orchard crops in an amount necessary to maintain crop health. Water will not be applied in excess in order to prevent runoff.

SECTION 7: PROJECT SCHEDULE

- Date construction will begin: **Within 5 years of the issuance of a permit**
- Date construction will be completed: **Within 5 years of the issuance of a permit**
- Date beneficial water use will begin: **Within 5 years of the issuance of a permit**

SECTION 8: RESOURCE PROTECTION

In granting permission to use water the state encourages, and in some instances requires, careful control of activities that may affect adjacent waterway or streamside area. See instruction guide for a list of possible permit requirements from other agencies. Please indicate any of the practices you plan to undertake to protect water resources.

- Water quality will be protected by preventing erosion and run-off of waste or chemical products. Describe: **Water will be applied to orchard crops using drip emitters and sprinklers. Water will not be applied in excess in order to prevent erosion and runoff.**
- Excavation or clearing of banks will be kept to a minimum to protect riparian or streamside areas. Note: **If disturbed area is greater than one acre, applicant should contact the Oregon Department of Environmental Quality to determine if a 1200C permit is required.**

Describe planned actions and additional permits required for project implementation: **No excavation or clearing of banks is necessary for this project.**

- Other state and federal permits or contracts required and to be obtained, if a water right permit is granted:
List: N/A

SECTION 9: WITHIN A DISTRICT

- Check here if the point of appropriation (POA) or place of use (POU) are located within or served by an irrigation or other water district. N/A

Irrigation District Name	Address	
City	State	Zip

SECTION 10: REMARKS

Use this space to clarify any information you have provided in the application (*attach additional sheets if necessary*).

There are several intermittent drainages within a quarter mile of the POAs proposed in this application. These drainages are intermittent and only run seasonally in the winter.



E-RECEIVED

August 31, 2020

OWRD

This page left intentionally blank.

Minimum Requirements Checklist

Minimum Requirements (OAR 690-310-0040, OAR 690-310-0050 & ORS 537.140)

Include this checklist with the application

Check that each of the following items is included. The application will be returned if all required items are not included. If you have questions, please call the Water Rights Customer Service Group at (503) 986-0900.

Please submit the original application and signatures to the Water Resources Department. Applicants are encouraged to keep a copy of the completed application.

- SECTION 1: Applicant Information and Signature
- SECTION 2: Property Ownership
- SECTION 3: Well Development
- SECTION 4: Sensitive, Threatened or Endangered Fish Species Public Interest Information
- SECTION 5: Water Use
- SECTION 6: Water Management
- SECTION 7: Project Schedule
- SECTION 8: Resource Protection
- SECTION 9: Within a District
- SECTION 10: Remarks

E-RECEIVED

August 31, 2020

OWRD

Include the following additional items:

- Land Use Information Form with approval and signature of local planning department (*must be an original*) or signed receipt. (**Attachment D**)
- Provide the legal description of: (1) the property from which the water is to be diverted, (2) any property crossed by the proposed ditch, canal or other work, and (3) any property on which the water is to be used as depicted on the map. (**Attachment A**)
- Fees - Amount enclosed: **\$ 2,560**
See the Department's Fee Schedule at www.oregon.gov/owrd or call (503) 986-0900.
- Map that includes the following items:
 - Permanent quality and drawn in ink
 - Even map scale not less than 4" = 1 mile (example: 1" = 400 ft, 1" = 1320 ft, etc.)
 - North Directional Symbol
 - Township, Range, Section, Quarter/Quarter, Tax Lots
 - Reference corner on map
 - Location of each diversion, by reference to a recognized public land survey corner (distances north/south and east/west)
 - Indicate the area of use by Quarter/Quarter and tax lot identified clearly.
 - Number of acres per Quarter/Quarter and hatching to indicate area of use if for primary irrigation, supplemental irrigation, or nursery
 - Location of main canals, ditches, pipelines or flumes (if well is outside of the area of use)

E-RECEIVED

August 31, 2020

OWRD

Attachment A
Farm Deed and Land Title
Application for a Permit to Use Groundwater – Kristof Farms

E-RECEIVED

August 31, 2020

OWRD

1986 AUG 22 PM 3:10 F206P0165
WARRANTY DEED (INDIVIDUAL)

Larry J. Harrington and Mary M. Harrington

hereinafter called grantor, convey(s) to
Lad's K. D. Kristof and Jane Kristof, h/w

all that real property situated in the County
of Yamhill, State of Oregon, described as:

PARCEL 1: Government Lot 1 and the South 4.44 acres of the Northwest
Quarter of the Northwest Quarter of Section 23, Township 2 South, Range
4 West of the Willamette Meridian in Yamhill County, Oregon. The North
line of said 4.44 acres being the South line of that tract recorded in
Book 8, Page 975, Deed & Mortgage records.
PARCEL 2: Tracts 64, 65, 71, 72, 73 and 86 in F. C. Graham's Cove Orchard,
EXCEPT 9/100 of an acres, more or less described as follows:
BEGINNING AT the Northeast corner of said Tract 64; thence West 70 feet;
thence South to the North line of Roosevelt Drive; thence Northwesterly
along the North line of Roosevelt Drive to a point due South of the place
of beginning; thence North 48.5 feet to the place of beginning.

In fulfillment of that certain contract as dated 11-8-1971. EXCEPTING
any liens or encumbrances allowed by the Grantees since the date of
the contract.

and covenant(s) that grantor is the owner of the above described property free of all encumbrances except
those of record

and will warrant and defend the same against all persons who may lawfully claim the same, except as shown above.

The true and actual consideration for this transfer is \$ 65,000.00

Dated this 19 day of August, 1986

THIS INSTRUMENT WILL NOT ALLOW USE OF THE PROPERTY DESCRIBED IN THIS INSTRUMENT IN VIOLATION OF APPLICABLE LAND USE LAWS AND REGULATIONS. BEFORE SIGNING OR ACCEPTING THIS INSTRUMENT, THE PERSON ACQUIRING FEE TITLE TO THE PROPERTY SHOULD CHECK WITH THE APPROPRIATE CITY OR COUNTY PLANNING DEPARTMENT TO VERIFY APPROVED USES.


Larry J. Harrington
Larry J. Harrington
Mary M. Harrington
Mary M. Harrington

STATE OF OREGON, County of Yamhill) ss.

On this day of August, 1986, personally appeared the above named
Larry J. Harrington and Mary M. Harrington and acknowledged the foregoing
instrument to be their voluntary act and deed.

Before me:

Charles Stern
Notary Public for Oregon
My commission expires: 4/9/88



The dollar amount should include cash plus all encumbrances existing against the property to which the
property remains subject or which the purchaser agrees to pay or assume.
If consideration includes other property or value, add the following: "However, the actual consideration
consists of or includes other property or value given or promised which is part of the/the whole
consideration." (Indicate which)

WARRANTY DEED (INDIVIDUAL) STATE OF OREGON,) ss.
06350
STATE OF OREGON)
County of Yamhill)
I hereby certify that the within was received and duly recorded by me in Yamhill County records.
CHARLES STERN, COUNTY CLERK
Charles Stern
By _____ Deputy

E-RECEIVED

August 31, 2020

OWRD

Attachment B Application Map

Application for a Permit to Use Groundwater – Kristof Farms

E-RECEIVED
August 31, 2020
OWRD

Attachment C
Well Log – YAMH 1409
Application for a Permit to Use Groundwater – Kristof Farms

E-RECEIVED

August 31, 2020

OWRD

Attachment D
Land Use Information Form
Application for a Permit to Use Groundwater – Kristof Farms

Land Use Information Form



Oregon Water Resources Department
725 Summer Street NE, Suite A
Salem, Oregon 97301-1266
503-986-0900
www.oregon.gov/OWRD

NOTE TO APPLICANTS

In order for your application to be processed by the Water Resources Department (WRD), this Land Use Information Form must be completed by a local government planning official in the jurisdiction(s) where your water right will be used and developed. The planning official may choose to complete the form while you wait, or return the receipt stub to you. Applications received by WRD without the Land Use Form or the receipt stub will be returned to you. Please be aware that your application will not be approved without land use approval.

This form is NOT required if:

- 1) Water is to be diverted, conveyed, and/or used only on federal lands; **OR**
- 2) The application is for a water right transfer, allocation of conserved water, exchange, permit amendment, or groundwater registration modification, and all of the following apply:
 - a) The existing and proposed water use is located entirely within lands zoned for exclusive farm-use or within an irrigation district;
 - b) The application involves a change in place of use only;
 - c) The change does not involve the placement or modification of structures, including but not limited to water diversion, impoundment, distribution facilities, water wells and well houses; and
 - d) The application involves irrigation water uses only.

NOTE TO LOCAL GOVERNMENTS

E-RECEIVED

August 31, 2020

OWRD

The person presenting the attached Land Use Information Form is applying for or modifying a water right. The Water Resources Department (WRD) requires its applicants to obtain land use information to be sure the water rights do not result in land uses that are incompatible with your comprehensive plan. Please complete the form or detach the receipt stub and return it to the applicant for inclusion in their water right application. You will receive notice once the applicant formally submits his or her request to the WRD. The notice will give more information about WRD's water rights process and provide additional comment opportunities. You will have 30 days from the date of the notice to complete the land use form and return it to the WRD. If no land use information is received from you within that 30-day period, the WRD may presume the land use associated with the proposed water right is compatible with your comprehensive plan. Your attention to this request for information is greatly appreciated by the Water Resources Department. If you have any questions concerning this form, please contact the WRD's Customer Service Group at 503-986-0801.

Land Use Information Form



Oregon Water Resources Department
 725 Summer Street NE, Suite A
 Salem, Oregon 97301-1266
 503-986-0900
 www.oregon.gov/OWRD

Applicant

NAME KRISTOF FARMS, ATTN: NICHOLAS KRISTOF AND SIIERYL WUDUNN			PHONE (HM)		
PHONE (WK) 646-879-5499		CELL		FAX	
ADDRESS 18 CIRCLE ROAD					
CITY SCARSDALE		STATE NY	ZIP 10583	E-MAIL* KRISTOF@NYTIMES.COM; WUDUNN2003@YAHOO.COM	

A. Land and Location

Please include the following information for all tax lots where water will be diverted (taken from its source), conveyed (transported), and/or used or developed. Applicants for municipal use, or irrigation uses within irrigation districts may substitute existing and proposed service-area boundaries for the tax-lot information requested below.

Township	Range	Section	¼ ¼	Tax Lot #	Plan Designation (e.g., Rural Residential/RR-5)	Water to be:			Proposed Land Use:
2S	4W	23	NWNW	00600	FF20 AF-20	<input checked="" type="checkbox"/> Diverted	<input checked="" type="checkbox"/> Conveyed	<input checked="" type="checkbox"/> Used	Irrigation
2S	4W	23	SWNW	00600	FF20 AF-20	<input type="checkbox"/> Diverted	<input checked="" type="checkbox"/> Conveyed	<input checked="" type="checkbox"/> Used	Irrigation
						<input type="checkbox"/> Diverted	<input type="checkbox"/> Conveyed	<input type="checkbox"/> Used	
						<input type="checkbox"/> Diverted	<input type="checkbox"/> Conveyed	<input type="checkbox"/> Used	

List all counties and cities where water is proposed to be diverted, conveyed, and/or used or developed:

Yamhill County

B. Description of Proposed Use

Type of application to be filed with the Water Resources Department:

- Permit to Use or Store Water
 Water Right Transfer
 Permit Amendment or Groundwater Registration Modification
 Limited Water Use License
 Allocation of Conserved Water
 Exchange of Water

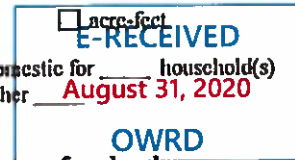
Source of water: Reservoir/Pond Groundwater Surface Water (name) _____

Estimated quantity of water needed: 10 cubic feet per second gallons per minute

Intended use of water: Irrigation Commercial Industrial Domestic for _____ household(s)
 Municipal Quasi-Municipal Instream Other August 31, 2020

Briefly describe:

The applicant is proposing to appropriate water from up to two wells to irrigate 7.5 acres of orchard crops.



Note to applicant: If the Land Use Information Form cannot be completed while you wait, please have a local government representative sign the receipt at the bottom of the next page and include it with the application filed with the Water Resources Department.

For Local Government Use Only

The following section must be completed by a planning official from each county and city listed unless the project will be located entirely within the city limits. In that case, only the city planning agency must complete this form. This deals only with the local land use plan. Do not include approval for activities such as building or grading permits.

Please check the appropriate box below and provide the requested information

- Land uses to be served by the proposed water uses (including proposed construction) are allowed outright or are not regulated by your comprehensive plan. Cite applicable ordinance section(s): 403 of the Yamhill Co. Zoning Ordinance
- Land uses to be served by the proposed water uses (including proposed construction) involve discretionary land use approvals as listed in the table below. (Please attach documentation of applicable land use approvals which have already been obtained. Record of Action/land use decision and accompanying findings are sufficient.) If approvals have been obtained but all appeal periods have not ended, check "Being pursued."

Type of Land Use Approval Needed (e.g., plan amendments, rezones, conditional-use permits, etc.)	Cite Most Significant, Applicable Plan Policies & Ordinance Section References	Land Use Approval:	
		<input type="checkbox"/> Obtained <input type="checkbox"/> Denied	<input type="checkbox"/> Being Pursued <input type="checkbox"/> Not Being Pursued
		<input type="checkbox"/> Obtained <input type="checkbox"/> Denied	<input type="checkbox"/> Being Pursued <input type="checkbox"/> Not Being Pursued
		<input type="checkbox"/> Obtained <input type="checkbox"/> Denied	<input type="checkbox"/> Being Pursued <input type="checkbox"/> Not Being Pursued
		<input type="checkbox"/> Obtained <input type="checkbox"/> Denied	<input type="checkbox"/> Being Pursued <input type="checkbox"/> Not Being Pursued
		<input type="checkbox"/> Obtained <input type="checkbox"/> Denied	<input type="checkbox"/> Being Pursued <input type="checkbox"/> Not Being Pursued

Local governments are invited to express special land use concerns or make recommendations to the Water Resources Department regarding this proposed use of water below, or on a separate sheet.

NAME	<u>Kenneth J. Friday</u>	TITLE:	<u>Planning Director</u>
SIGNATURE	<u>Kenneth J. Friday</u>	PHONE:	<u>503 434-7516</u>
GOVERNMENT ENTITY	<u>Yamhill County</u>	DATE:	<u>8/26/2020</u>

Note to local government representative: Please complete this form or sign the receipt below and return it to the applicant. If you sign the receipt, you will have 30 days from the Water Resources Department's notice date to return the completed Land Use Information Form or WRD may presume the land use associated with the proposed use of water is compatible with local comprehensive plans.

Receipt for Request for Land Use Information

Applicant name: _____

City or County: _____ Staff contact: _____

Signature: _____ Phone: _____ Date: _____

Application for a Permit to Use Groundwater

RECEIVED

SEP 08 2020

OWRD



Oregon Water Resources Department
725 Summer Street NE, Suite A
Salem, Oregon 97301-1266
503-986-0900
www.oregon.gov/OWRD

SECTION 1: APPLICANT INFORMATION AND SIGNATURE

Applicant

NAME KRISTOF FARMS, ATTN: NICHOLAS KRISTOF AND SHERYL WUDUNN			PHONE (HM)
PHONE (WK) 646-879-5499	CELL		FAX
ADDRESS 18 CIRCLE ROAD			
CITY SCARSDALE	STATE NY	ZIP 10583	E-MAIL* KRISTOF@NYTIMES.COM; WUDUNN2003@YAHOO.COM

Organization

NAME		PHONE	FAX
ADDRESS			CELL
CITY	STATE	ZIP	E-MAIL*

Agent – The agent is authorized to represent the applicant in all matters relating to this application.

AGENT / BUSINESS NAME GSI WATER SOLUTIONS, INC. ATTN: TED RESSLER		PHONE 971-200-8509	FAX
ADDRESS 55 SW YAMHILL STREET, SUITE 300			CELL
CITY PORTLAND	STATE OR	ZIP 97204	E-MAIL* TRESSLER@GSIWS.COM


Note: Attach multiple copies as needed


* By providing an e-mail address, consent is given to receive all correspondence from the Department electronically. (Paper copies of the proposed and final order documents will also be mailed.)

By my signature below I confirm that I understand:

- I am asking to use water specifically as described in this application.
- Evaluation of this application will be based on information provided in the application.
- I cannot use water legally until the Water Resources Department issues a permit.
- Oregon law requires that a permit be issued before beginning construction of any proposed well, unless the use is exempt. Acceptance of this application does not guarantee a permit will be issued.
- If I get a permit, I must not waste water.
- If development of the water use is not according to the terms of the permit, the permit can be cancelled.
- The water use must be compatible with local comprehensive land-use plans.
- Even if the Department issues a permit, I may have to stop using water to allow senior water-right holders to get water to which they are entitled.

I (we) affirm that the information contained in this application is true and accurate.


Applicant Signature


Applicant Signature

Nicholas Kristof
Print Name and Title if applicable

Sheryl WuDunn
Print Name and Title if applicable

Aug 20, 2020
Date

Aug 20, 2020
Date

Ted Ressler

From: OWRD Submit WR App* WRD <OWRD.SubmitWRApp@oregon.gov>
Sent: Tuesday, September 1, 2020 7:47 AM
To: Kim Grigsby; OWRD Submit WR App* WRD
Cc: Ted Ressler
Subject: RE: Groundwater permit application for Kristof Farms, LLC

RECEIVED

SEP 08 2020

OWRD

OWRD has received and accepted the e-application for **Kristof Farms**. The temporary application number is: **CM-1**

Please print this email and include a copy of it when mailing in the payment. The fees due for this application are: **\$2040.00** (If opting to include recording fee: **\$2560.00**)

A copy of the fee calculator is attached for your reference.

Once the payment has been received, OWRD will assign an application number and priority date.

Today's Date: Tuesday, September 1, 2020

Base Application Fee.
Number of proposed cubic feet per second (cfs) to be appropriated. (1 cfs = 448.83 gallons per minute)
Number of proposed Use's for the appropriated water. (i.e. Irrigation, Supplemental Irrigation, Pond Maintenance, Industrial, Commercial, etc) *
Number of proposed groundwater points of appropriation. (i.e. number of wells) (include all injection wells, if applicable) **
Permit Recording Fee. ***
* the 1st Water Use is included in the base cost. ** the 1st groundwater point of appropriation is included in the base cost. *** the Permit Recording Fee is not required when the application is submitted but, must be paid before a permit will be issued. It is not paid prior to issuance of the Final Order, permit issuance will be delayed.
Estimated cost of Permit Application

Thank you, Cory Middleton
Customer Service Representative
Oregon Water Resources Department
725 Summer St. NE Suite A
Salem, OR 97301
503-986-0801



From: Kim Grigsby <kgrigsby@gsiws.com>
Sent: Monday, August 31, 2020 11:27 AM
To: OWRD Submit WR App* WRD <OWRD.SubmitWRApp@oregon.gov>
Cc: Ted Ressler <tressler@gsiws.com>
Subject: Groundwater permit application for Kristof Farms, LLC

Please find attached a groundwater permit application being filed on behalf of Kristof Farms, LLC.

We will look forward to receiving confirmation that the application is complete. After receiving that confirmation, we will mail a check for the \$2,560 application fee.

Thank you for the opportunity to file the application electronically.

Kim

Kimberly Grigsby

Principal Water Resources Consultant

direct: 541.257.9004 | mobile: 503.351.1912

1600 SW Western Boulevard, Suite 240, Corvallis, OR 97333

GSI Water Solutions, Inc. | www.gsiws.com

pronouns: she, her

Please note: GSI is open for business, although most of us are working remotely. I'm available by phone or email, as always.



E-RECEIVED

August 31, 2020

OWRD

August 31, 2020

ATTN: Application Submittal
Oregon Water Resources Department
725 Summer Street NE, Suite A
Salem, OR 97301

Subject: Application for a Permit to Use Groundwater – Kristof Farms, LLC

Dear Application Caseworker,

On behalf of the applicant, Kristof Farms, LLC, please find enclosed an Application for a Permit to Use Groundwater accompanied by the required fee of \$2,560. The application requests the use of 10 gallons per minute of groundwater from two wells for irrigation of 7.5 acres.

If you have any questions regarding the enclosed application, you can reach me at (971) 200-8509. Please copy me on any correspondence regarding this application.

Sincerely,

A handwritten signature in black ink, appearing to read "Theodore R. Ressler".

Theodore R. Ressler, RG, CWRE
GSI Water Solutions, Inc.

Enclosures: Application for a Permit to Use Groundwater
Check #131 in the amount of \$2,560

CC: Nicholas Kristof – Kristof Farms, LLC.