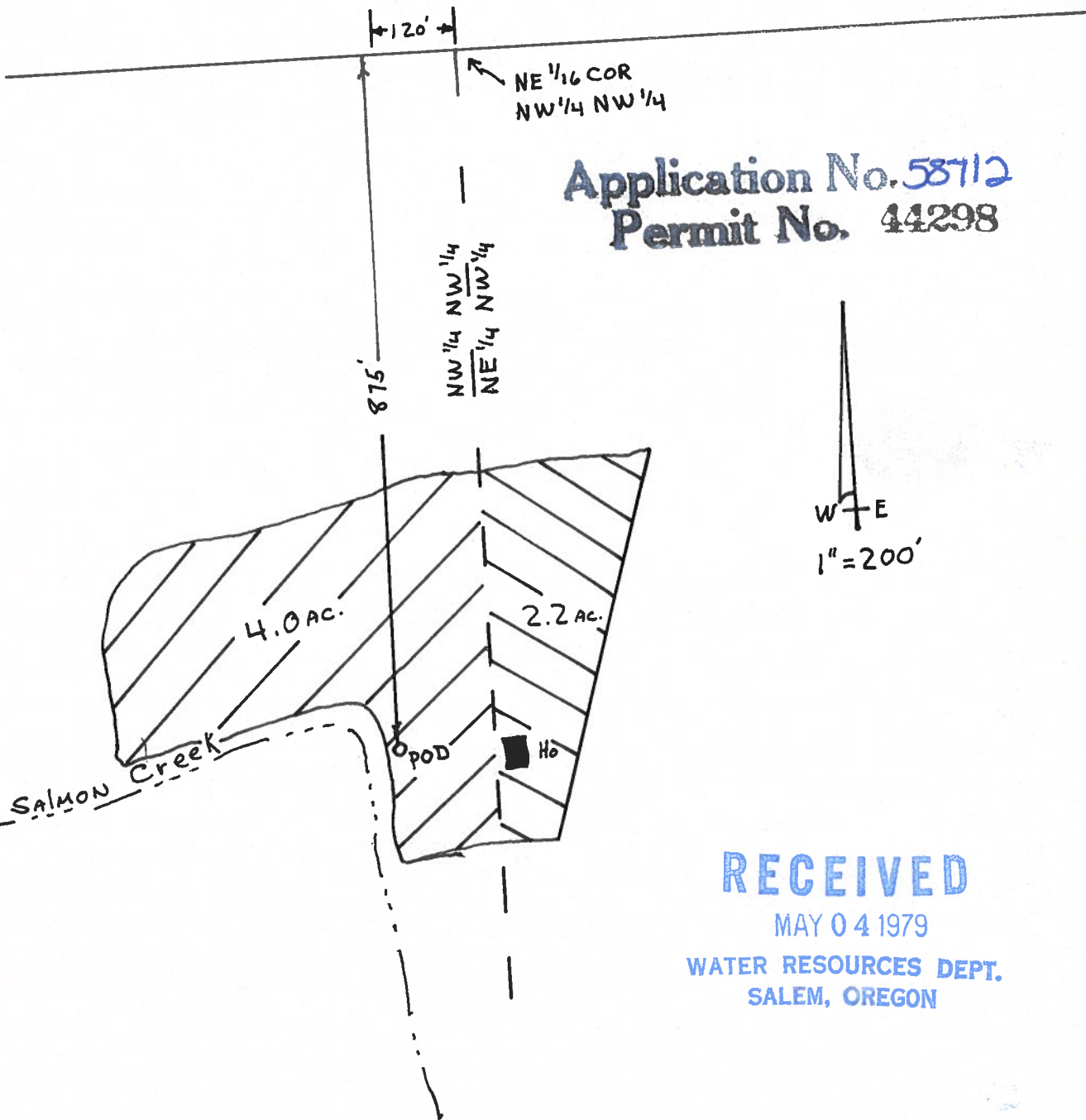


T 31S R 12W
Portion
Sec 24



Application No. 58712
Permit No. 44298

RECEIVED

MAY 04 1979

WATER RESOURCES DEPT.
SALEM, OREGON



Water Resources Department

3850 PORTLAND ROAD NE, SALEM, OREGON 97310

PHONE 378-3739

August 19, 1988

Albert and Sharol Baldwin
P. O. Box 253
Powell, OR 97466

REFERENCE: File 58712

The assignment of permit number 44298 from Steven E. Miller to you has been recorded in the records of the Water Resources Department.

Our records have been changed accordingly and the original is enclosed along with our receipt number 55110 covering the recording fee of \$10 you submitted.

Sincerely,

Thomas E. Shook
Water Right Specialist

TES:cle

cc: John Drolet, District 19 Watermaster
cc: Jim Kauppila ET1, T31S, R12W, WM

RECEIVED

JUL 12 1988

WATER RESOURCES DEPT.
SALEM, OREGON

July 8 1988

Thomas E. Shook
Water Rights Specialist


I WAS ABLE TO GET ROBIN
MILLER ^{NOW SUMMERS} TO SIGN THE SAME FORM
AS HER FORMER HUSBAND STEVE MILLER.

I WAS TOLD THE WATER WAS BEING USED
FOR DOMESTIC FROM SALMON CREEK IN
OCTOBER 1982.

AT THE PRESENT TIME I AM
USING OUT OF SALMON CREEK FOR
DOMESTIC.

Thanks

Albert Baldwin



Water Resources Department

3850 PORTLAND ROAD NE, SALEM, OREGON 97310

PHONE (503) 378-3739

May 24, 1988

ALBERT AND SHAROL BALDWIN
PO BOX 253
POWERS, OR. 97466

REFERENCE: File 58712

We have received two assignment requests for permit 44298, in the names of Steven E. and Robin Lou Miller along with a check in the amount of \$10. The statements of use were also received.

Unless you can get Steven and Robin to sign the same form, we will have to have an additional \$10 to record the second assignment. I have enclosed both forms for your action, either by returning the two forms with \$10 or one form with both signatures.


The permit granted the right to the use of water from Salmon Creek for the irrigation of 6.2 acres, stock and domestic use for one family. We received a letter from Mr. Miller in June 1983 advising us that he was not able to complete the project. In effect, he said domestic use from the creek had been abandoned in favor of a well and he was not able to full use of water for irrigation and wanted an extension of time. There was no mention of stock use. Although the application was sent to him, we did not receive money nor the application requesting more time to complete the project.

Under the terms of the permit, complete use of water was to have been made by October 1, 1981. Based upon information in the notices you sent, only 2.2 acres have been watered and the permit will be restricted accordingly, but will you clarify the domestic use?

Further action will be withheld on this file for a reasonable length of time pending your reply.

Sincerely,

Thomas E. Shook
Water Right Specialist



Water Resources Department
MILL CREEK OFFICE PARK

555 13th STREET N.E., SALEM, OREGON 97310

PHONE

February 22, 1984

378-8508

Steven E. and Robin Lou Miller
PO Box 66,
Powers, OR 97466

REFERENCE: 58712

According to the terms of your Permit 44298 which was for 0.09 cubic foot per second of water from Salmon Creek for irrigation, stock & domestic uses for one family in Coos County. fw

complete application of water was to have been made by October 1, 1982


Complete application of water means the application of water to a beneficial use under the permit to the full extent intended. In the case of irrigation, it means beneficial irrigation of all the lands the permittee intends to cover under the terms of the permit. If the water has been used, you should promptly submit notice describing the extent of completion as set forth in the letter accompanying your permit and also in our postal card of October 12, 1982

ORS 537.260 provides that: "Whenever the time within which any appropriation under a permit should have been perfected has expired and the owner of the permit fails or refuses within three months thereafter to submit to the Water Resources Director proof of completion of the appropriation as required by ORS 537.230 and 537.250, the Water Resources Director may, after 60 days notice by registered mail, order the cancellation of the permit..."

In accordance with the provisions of ORS 537.260, you are hereby notified that unless proof of beneficial use is received within 60 days from the date of this letter, the permit(s) may be canceled without further notice.


If for any reason, you are no longer interested in the project described by the permit, we would appreciate it if you would so advise. If the property involved has changed hands and any part of the project has been completed, you should immediately assign the permit to the new owner and advise us of his name and address. An assignment form will be furnished upon request.

Sincerely,


Bruce A. Estes, Supervisor
Survey/Certificate Section

FORM 690-10-100
CERTIFIED - RETURN RECEIPT REQUESTED

COPY



Water Resources Department
MILL CREEK OFFICE PARK

555 13th STREET N.E., SALEM, OREGON 97310

PHONE 378-8508

September 8, 1983

Steven E. and Robin Lou Miller
PO Box 66
Powers, Oregon 97466

REFERENCE: File Number 58712


Dear Mr. and Mrs. Miller:

We are unable to withhold action on your file indefinitely. Will you please bring us up to date and advise us of which course of action you have decided on?

Sincerely,

Thomas E. Shook
Senior Water Rights Examiner

TES/jw



Water Resources Department

MILL CREEK OFFICE PARK

555 13th STREET N.E., SALEM, OREGON 97310

PHONE 378-8508
1-800-452-7813
(message line)

June 14, 1983

Steven E. and Robin Lou Miller
PO Box 66,
Powers, OR 97466

REFERENCE: File Number 58712

Dear Mr. and Mrs. Miller:

Thank you for the letter regarding the status of the project described in your Permit Number 44298. We also have your notice of Beginning of Construction.

We will use your notice as satisfying the requirement for making a substantial beginning of construction of the project. I have enclosed an application form for your use to complete and submit with a fee of \$20 so that you can request an extension of time limits of the permit. Please note, generally only a one year extension can be granted and this is based on whether or not the water user has shown diligence toward carrying out the project. Based on the information you have provided, it is questionable that we could grant an extension. If your request is denied, the fees will not be refunded, so go into detail regarding the irrigation equipment on hand and water system for stock use as well as listing the number of acres irrigated.

A permit is not required to use water from a well for domestic supplies. Although domestic use has not been defined by Oregon law, it is generally accepted to mean household use of water only.

Sincerely,

Thomas E. Shook
Senior Water Rights Examiner

TES/jw

Enclosure

RECEIVED

JUN 8 1983

WATER RESOURCES DEPT.
SALEM, OREGON


5871

DEAR WATER RESOURCES DEPT:


WE HAVE INSTALLED A 1 HORSE DEEP WELL PUMP
IN SALMON CREEK & THIS WAS DONE THE SUMMER OF
1979, WE DRILLED A 150' WELL FOR DOMESTIC USE
BUT IT DRIGD UP AFTER 6 MONTHS OF USE. THIS WAS
DONE THE FALL OF 1979. THIS SUMMER WE HOPE TO
DRILL A WELL JUST ABOVE HIGH WATER FOR DOMESTIC USE.
WOULD YOU GIVE US AN EXTENTION CONCERNING THE ABOVE?
WE HAVEN'T BEEN ABLE TO MAKE FULL USE OF
WATER CONCERNING IRRIGATION, COULD WE HAVE A EXTENTION
ON THIS ALSO.

OK for "A"
BAG
Probably "C"
dom.

MANY THANKS



PERMIT # 44298



Water Resources Department

MILL CREEK OFFICE PARK

555 13th STREET N.E., SALEM, OREGON 97310

PHONE 378-8508
1-800-452-7813
(message line)

March 14, 1983

Steven E. and Robin Lou Miller
PO Box 66
Powers, OR 97466

REFERENCE: File Number 58712

Dear Mr. and Mrs. Miller:

Thank you for your letter regarding your Permit Number 44298.

Your permit was issued with the understanding that we be kept-up-to-date regarding the progress of the project. Under the terms of the permit, a substantial beginning of construction of the water system for domestic, stock, and irrigation was to have been made by August 8, 1980. The water system was to have been completed, to include plumbing of the house for domestic use, by October 1, 1981 and water was to have been used to the fullest extent intended on or before October 1, 1982. To date, we have not been advised as to whether or not these requirements were met. Forms for reporting are enclosed.

In the event you did not make a substantial beginning of construction of the water system by August 8, 1980, the permit is not valid and will have to be canceled.

Sincerely,

Thomas E. Shook
Senior Water Rights Examiner

TES/jw

Enclosure

58712

RECEIVED

MAR 4 1983

WATER RESOURCES DEPT.
SALEM, OREGON

MAR 1. 83

DEAR SIR:

I'M WRITING IN REGARD TO MY PERMIT
44298. WE ARE TEMPARILY LIVEING IN
SALT LAKE CITY, UT. WE'RE NOT GOING TO
BE HERE MUCH LONGER & WE DO WANT TO
COMPLETE OUR WATER DEVELOPMENT. OUR FORMS
ARE AT HOME IN POWERS, OR. COULD YOU
HELP US IN THIS MATTER.

STEVE MILLER
PO BOX 25541
S.L.C. UT. 84125

MANY THANKS
Steve Miller

Mr. Donald R. Buell,

This is the description of our land;

A parcel of land in the NW 1/4 of the NW 1/4 and the NE 1/4 of the NW 1/4 of Section 24, Township 31 South, Range 12 west of the Willamette Meridian, Coos County, Oregon, being more particularly described as follows:

Beginning at the Northeast corner of that tract described in a Deed to Stuart B. Slattery et ux bearing Microfilm Reel No. 71-11-65807, Records of Coos County, Oregon, said point also being 31.44 feet South and 1368.91 feet West of the North quarter corner of said Section 24; thence along Slattery's boundary as follows:

South $20^{\circ} 02' 54''$ East 249.54 feet to a 1 1/2 inch iron pipe; thence South $31^{\circ} 24' 37''$ West 285.23 feet to an iron pipe; thence South $84^{\circ} 22' 16''$ West 269.83 feet; thence South $69^{\circ} 44' 31''$ West 84.55 feet to an iron pipe; thence North $85^{\circ} 44' 49''$ West 82.35 feet to an iron pipe; thence North $72^{\circ} 34' 15''$ West 160.16 feet to an iron pipe; thence West 84.34 feet; thence leaving that boundary described in Microfilm Reel No. 71-11-65807, South $3^{\circ} 22' 14''$ West 351.08 feet; thence South $69^{\circ} 52' 52''$ East 200.05 feet to an iron rod; thence North $73^{\circ} 50' 01''$ East 604.11 feet to an iron rod; thence South $6^{\circ} 54' 27''$ East 559.54 feet to the West boundary of the Georgia Pacific Right-of-Way; thence along said right-of-way 100.12 feet along the curve of a 666.2 foot radius, the long chord of which bears North $20^{\circ} 02' 37''$ East 100.02 feet; thence along said right of way North $15^{\circ} 44' 18''$ East 949.55 feet to a point on the South boundary of the North 300 feet of Government Lot 3 of said Section 24; thence South $88^{\circ} 41' 04''$ West on a line parallel to the North line of said Section 24, 250.53 feet, more or less, to the West boundary of said Government Lot 3; thence North along the West boundary of Government Lot 3, 300 feet, more or less, to the North line of Section 24; thence South $88^{\circ} 41' 04''$ West 49 feet, more or less, to the point of beginning.-----

Application No. 58712
Permit No.

*If there is any questions or you need more information
please call; (503) 439-4761.*

Thanks,

Robin Miller

Application No. 58712
Permit No.



Water Resources Department

MILL CREEK OFFICE PARK

555 13th STREET N.E., SALEM, OREGON 97310

PHONE 378-3066

May 9, 1979

Steven E. & Robin Lou Miller
P. O. Box 66
Powers, OR 97466

Application No. 58712
Permit No.

Dear Mr. & Mrs. Miller:

We have received your application for a permit to appropriate water from Salmon Creek for irrigation, stock, and domestic purposes, along with a map of the project.

Your application could not be filed at this time because it was not accompanied by the statutory examination fee of \$20.00. Additional fees required are permit recording fees of \$10.00 for irrigation, \$15.00 for domestic purposes, and \$15.00 for stockwater. The total fees required are \$60.00.

Also required to accompany your application, is a legal description of the land on which the water is to be used. This can be copied from your deed, title insurance, or sales contract.

Because your application appears to be in satisfactory form, we will retain it in this office. It can be filed and will receive a priority date as of the date the required fees and legal description are received in this office.

Sincerely,

DONALD R. BUELL,
Water Rights Engineer.

DRB:cm

378-3066

July 25, 1979

Steven E. & Robin Lou Miller
P.O. Box 66
Powers, OR 97466

RE: File No. 58712

Dear Mr. & Mrs. Miller:

Your application for a permit to appropriate 0.09 cubic foot per second of water from Salmon Creek for domestic use for one family, stock watering and irrigation of 6.4 acres has been filed as No. 58712. Also received were your map, legal description and fees of \$60.00, for which our receipt No. 11097 is enclosed.

Permits will be issued for use of water from Coquille River and its tributaries. However, water may not be available during dry periods. The water may be needed to satisfy existing rights or minimum flow standards.

Your application is now satisfactory and will be considered for issuance of a permit in 30 to 60 days.

Sincerely,

Wayne J. Overcash
Water Rights Engineer

WJO:jfv
enclosure

RECEIVED

MAY 18 1988
WATER RESOURCES DEPARTMENT
SALMON OREGON

Albert Sherman Baldwin, the holder of Permit No. 44298
to appropriate the public waters of the state of Oregon, completely applied the waters to a beneficial use in
accordance with the terms of said permit, on the 1 day of October, 1981
Remarks: INFORMATION TAKEN FROM STOVE MILLER THE
WATER RESOURCES DEPARTMENT
WATER THAT HAS ACTUALLY BEEN IRRIGATED CONSIST OF THE 2.2
ACRES AND WAY GARDEN, LAWN, + DOMESTIC.

IN WITNESS WHEREOF, I have hereunto set my hand this 12 day of MAY, 1988
Albert Baldwin-Sharol Baldwin P.O. Box 253 Powers Oregon
97466
(Address)

Form B (680-9-77)

Application No. 58712

NOTICE OF COMPLETION OF CONSTRUCTION

I, Albert Baldwin, the holder of Permit No. 44298

to appropriate the public waters of the state of Oregon, completed the construction of the works described
thereon the 1 day of October, 1981.

Remarks: STEVE MILLER INFORMED ME THAT THE
If the works have less capacity than described in the permit, or you have definitely abandoned part of the proposed develop-
MENT THAT HAS ACTUALLY BEEN USED WAS THE 2.2
ment should so state in order that our records may not be unnecessarily encumbered.

ACRES AND CONSISTED OF GARDEN LAWN + DOMESTIC.
IN WITNESS WHEREOF, I have hereunto set my hand this 12 day of MAY, 1988

Albert Baldwin-Sharol Baldwin P.O. Box 253 Powers Oregon
(Address)

RECEIVED

MAY 18 1988
WATER RESOURCES DEPARTMENT
SALMON OREGON