

RECEIVED

OCT 23 2020



Oregon Water Resources Department
725 Summer Street NE, Suite A
Salem, Oregon 97301
(503) 986-0900
www.wrd.state.or.us

Request for Assignment
By Proof of Ownership
(If Water Right Holder is Not Available)

OWRD

If the Department determines that the application is incomplete, fees have not been paid, or the required documents are not acceptable, the application and all fees submitted will be returned to the applicant.
If for multiple rights, a separate form and fee for each right will be required.

I, Judy Steagall
(Name of Party Requesting Assignment)
13805 NE Lawson Prineville, OR 97754 503-349-7743
(Mailing Address) (City) (State) (Zip) (Phone #)

- checkbox hereby request assignment of an entire application/permit/transfer/limited license/groundwater statement; hereby request assignment of a portion of application/permit/transfer/limited license/groundwater statement; (You must include a map showing the portion of the application/permit/transfer/limited license/groundwater statement to be assigned.)

Application # ; Permit # ; Transfer #
Limited License # ; Groundwater Statement # GR-3380

Wilbur Bruck

(Name of Current Holder of Record)
RT 1 Box 316 Wilsonville, OR 97070
(Mailing Address) (City) (State) (Zip) (Phone #)

Note: Write the initials (first letters) of your first and last names at the spots indicated below

- 1) I certify that I am the current owner of the property described in this application, permit, transfer order, limited license, or groundwater statement. I have attached proof of ownership that may include but not be limited to: a copy of the deed to the land, a copy of a land sales contract, a court order or decree, documentation of survivorship of property held jointly. The Department cannot accept a copy of a tax statement.
2) I have the legal right to request assignment under OAR 690-310-0280 and 690-320-0060.
3) I have not been able to contact the owner(s) of record for the above referenced transaction. I have attached proof acceptable to the Department that notice of the assignment has been given or attempted for each identified property owner not a party to the assignment. ORS 537.220(2) Failure to submit this proof will result in the return of your request. (Proof may include but not be limited to: a copy of returned certified mailing, copy of a Death Certificate, or a court order.)
4) I further certify that the information provided herein is true and correct to the best of my knowledge.

Witness my hand this 23 day of October, 2020
(Day) (Month) (Year)

Signature of Party Requesting Assignment Judy Steagall
Failure to provide any of the required information will result in the return of your application.

Part. Assign by Proof - Approve
10-27-2020

This certifies assignment and record change at Oregon Water Resources Department effective 8:00 a.m. on date of receipt at Salem, Oregon.

Fee receipt # 133694
For Director by Mary F. Bjork, Program Analyst in Water Rights Division.

The completed "Request for Assignment" form must be submitted to the Department along with the recording fee of \$100.

SW Advance Rd

7 8
18 17

T.3S. R.1E. Section 18, W.M.

TL 3 1E 18 700


13.0


12.4

3.6

Newland Creek

Authorized Well 1 (CLAC 9387) is located 1,070 feet south and 2,360 feet west from the NE corner, Section 18.

 Area (3.6 Acres) registered under GR-3380, priority date 9-30-1950, to be assigned to Judy Steagall.

 Area (25.4 Acres) registered under GR-3380, priority date 9-30-1950, to remain under Wilbur Bruck.

TL 3 1E 18 800

Authorized Well 1 (CLAC 9387)

TL 3 1E 18 600


----- Tax lot boundary

RECEIVED


OCT 16 2020

OWRD

SW 53rd Ave



Scale: 1" = 400'



This map was prepared for the purpose of identifying the location of a water right only and is not intended to provide legal dimensions or location of property ownership lines.

SW Kruse Rd

18

Pacific Hydro-Geology Inc.

Partial Assignment Map
GR-3380

Judy Steagall
T.3S. R.1E. Section 18, W.M.

09/2020