



**Oregon Water Resources Department**  
 725 Summer Street NE, Suite A  
 Salem, Oregon 97301  
 (503) 986-0900  
[www.oregon.gov/OWRD](http://www.oregon.gov/OWRD)

# Ownership Update for Certificated Rights Only


## NO FEES ARE REQUIRED TO SUBMIT THIS FORM

**NOTICE:** A certificate of water right typically stays with the land. In order to track water right ownership, the Department requests that this form be submitted to the Department. **To update multiple rights, a separate form is required for each right.** If you have any questions about this form, please contact your local watermaster, or call the Water Resources Department at (503) 986-0900.

This form is **not** for Applications, Permits, Transfers, Groundwater Registrations, or Limited Licenses. To notify the Department of changes in ownership to these types of authorizations, an Assignment is required.

Current Landowner Information					
Name:	Mark Ames				
Mailing Address:	130 Elder Mill Road				
City:	Trail	State:	OR	Zip:	97541
Phone:	805-441-4998	Email:	n2056pp@hotmail.com		

Property Information							
County:	Jackson	Township:	33	Range:	1W	Section:	04
Tax Lot #:	1700						
Street Address of Water Right:	130 Elder Mill Road						
<b><u>Water Right Information</u></b>							
Application:	32655 for Irrigation						
Permit:	25752						
Certificate:	29715						
Are all the lands associated with this water right owned by the requestor?						<input type="checkbox"/> Yes	<input checked="" type="checkbox"/> No
(If no, include a map showing the portion of the water right involved)							

Signature and Date			
Name of individual completing form:	Megan LaNier - Agent for Property Owner		
Signature of requestor:		Date:	10-23-2020
Phone or email:	megan@lanierlandconsulting.com (541) 879-3477		

The Department does not change names on water right certificates. This form will be placed in the file for future reference only. If mailed, the Department will not provide acknowledgement of receipt.

This form can be mailed to the address above or sent via email to [wrd\\_dl\\_customerservice@oregon.gov](mailto:wrd_dl_customerservice@oregon.gov)

# Water Rights

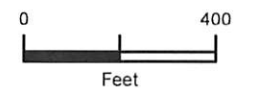
33-1W-4 TL 1700

Water Right Date	Certificate #	Source
WR 1958	29715	2 Unnamed Streams
WR 1971	54017 & 54018	2 UNN. Str. & Res
WR 1971A	54017 & 54018	2 Unnamed Streams
WR 1971B	54017 & 54018	Supplemental Res.




## Legend

- 1971 Div Pt's
- Collection Box
- 1958 Div Pt's
- 4 Inch Pipe
- WR 1971
- ▨ WR 1958
- ▭ TL 1700
- ▭ Section Lines
- Streams & Creeks



1 inch equals 400 feet



This map is based on a digital database compiled by Jackson County GIS from a variety of sources, and may include LaNier Land Consulting, LLC, field data collected using GPS. We cannot accept responsibility for errors, omissions, or positional accuracy. There are no warranties, expressed or implied.

Source: Esri, DigitalGlobe, GeoEye, Earthstar Geographics, CNES/Airbus DS, USGS, AeroGRID, IGN, and the GIS User Community

LaNier Land Consulting, LLC.

10/23/2020



Oregon Water Resources Department  
 725 Summer Street NE, Suite A  
 Salem, Oregon 97301  
 (503) 986-0900  
 www.oregon.gov/OWRD

# Ownership Update for Certificated Rights Only

## NO FEES ARE REQUIRED TO SUBMIT THIS FORM

**NOTICE:** A certificate of water right typically stays with the land. In order to track water right ownership, the Department requests that this form be submitted to the Department. **To update multiple rights, a separate form is required for each right.** If you have any questions about this form, please contact your local watermaster, or call the Water Resources Department at (503) 986-0900.

This form is **not** for Applications, Permits, Transfers, Groundwater Registrations, or Limited Licenses. To notify the Department of changes in ownership to these types of authorizations, an Assignment is required.

Current Landowner Information					
Name:	Mark Ames				
Mailing Address:	130 Elder Mill Road				
City:	Trail	State:	OR	Zip:	97541
Phone:	805-441-4998	Email:	n2056pp@hotmail.com		

Property Information					
County:	Jackson	Township:	33	Range:	1W
				Section:	04
Tax Lot #:	1700				
Street Address of Water Right:	130 Elder Mill Road				
<b>Water Right Information</b>					
Application:	R-47981 for Irrigation & Supplemental Irrigation				
Permit:	R-5826				
Certificate:	54017				
Are all the lands associated with this water right owned by the requestor? <input type="checkbox"/> Yes <input checked="" type="checkbox"/> No					
(If no, include a map showing the portion of the water right involved)					

Signature and Date			
Name of individual completing form:	Megan LaNier - Agent for Property Owner		
Signature of requestor:		Date:	10-23-2020
Phone or email:	megan@lanierlandconsulting.com (541) 879-3477		

The Department does not change names on water right certificates. This form will be placed in the file for future reference only. If mailed, the Department will not provide acknowledgement of receipt.

This form can be mailed to the address above or sent via email to [wrd\\_dl\\_customerservice@oregon.gov](mailto:wrd_dl_customerservice@oregon.gov)

# Water Rights

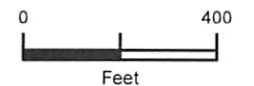
33-1W-4 TL 1700

Water Right Date	Certificate #	Source
WR 1958	29715	2 Unnamed Streams
WR 1971	54017 & 54018	2 UNN. Str. & Res
WR 1971A	54017 & 54018	2 Unnamed Streams
WR 1971B	54017 & 54018	Supplemental Res.



## Legend

- 1971 Div Pt's
- Collection Box
- 1958 Div Pt's
- 4 Inch Pipe
- WR 1971
- ▨ WR 1958
- ▭ TL 1700
- ▭ Section Lines
- Streams & Creeks



1 inch equals 400 feet

Source: Esri, DigitalGlobe, GeoEye, Earthstar Geographics, CNES/Airbus DS, USGS, AeroGRID, IGN, and the GIS User Community



This map is based on a digital database compiled by Jackson County GIS from a variety of sources, and may include LaNier Land Consulting, LLC. field data collected using GPS. We cannot accept responsibility for errors, omissions, or positional accuracy. There are no warranties, expressed or implied.

10/23/2020



Oregon Water Resources Department  
 725 Summer Street NE, Suite A  
 Salem, Oregon 97301  
 (503) 986-0900  
 www.oregon.gov/OWRD

# Ownership Update for Certificated Rights Only

## NO FEES ARE REQUIRED TO SUBMIT THIS FORM

**NOTICE:** A certificate of water right typically stays with the land. In order to track water right ownership, the Department requests that this form be submitted to the Department. **To update multiple rights, a separate form is required for each right.** If you have any questions about this form, please contact your local watermaster, or call the Water Resources Department at (503) 986-0900.

This form is **not** for Applications, Permits, Transfers, Groundwater Registrations, or Limited Licenses. To notify the Department of changes in ownership to these types of authorizations, an Assignment is required.

Current Landowner Information					
Name:	Mark Ames				
Mailing Address:	130 Elder Mill Road				
City:	Trail	State:	OR	Zip:	97541
Phone:	805-441-4998	Email:	n2056pp@hotmail.com		

Property Information							
County:	Jackson	Township:	33	Range:	1W	Section:	04
Tax Lot #:	1700						
Street Address of Water Right:	130 Elder Mill Road						
<b><u>Water Right Information</u></b>							
Application:	47982 for Irrigation & Supplemental Irrigation						
Permit:	35991						
Certificate:	54018						
Are all the lands associated with this water right owned by the requestor?						<input type="checkbox"/> Yes	<input checked="" type="checkbox"/> No
(If no, include a map showing the portion of the water right involved)							

Signature and Date			
Name of individual completing form:	Megan LaNier - Agent for Property Owner		
Signature of requestor:		Date:	10-23-2020
Phone or email:	megan@lanierlandconsulting.com (541) 879-3477		

The Department does not change names on water right certificates. This form will be placed in the file for future reference only. If mailed, the Department will not provide acknowledgement of receipt.

This form can be mailed to the address above or sent via email to [wrd\\_dl\\_customerservice@oregon.gov](mailto:wrd_dl_customerservice@oregon.gov)

# Water Rights

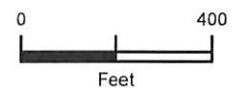
33-1W-4 TL 1700

Water Right Date	Certificate #	Source
WR 1958	29715	2 Unnamed Streams
WR 1971	54017 & 54018	2 UNN. Str. & Res
WR 1971A	54017 & 54018	2 Unnamed Streams
WR 1971B	54017 & 54018	Supplemental Res.



## Legend

- 1971 Div Pt's
- Collection Box
- 1958 Div Pt's
- 4 Inch Pipe
- WR 1971
- ▨ WR 1958
- ▭ TL 1700
- ▭ Section Lines
- Streams & Creeks



1 inch equals 400 feet

Source: Esri, DigitalGlobe, GeoEye, Earthstar Geographics, CNES/Airbus DS, USGS, AeroGRID, IGN, and the GIS User Community



This map is based on a digital database compiled by Jackson County GIS from a variety of sources, and may include LaNier Land Consulting, LLC, field data collected using GPS. We cannot accept responsibility for errors, omissions, or positional accuracy. There are no warranties, expressed or implied.



Oregon Water Resources Department  
 725 Summer Street NE, Suite A  
 Salem, Oregon 97301  
 (503) 986-0900  
 www.oregon.gov/OWRD

# Ownership Update for Certificated Rights Only


## NO FEES ARE REQUIRED TO SUBMIT THIS FORM

**NOTICE:** A certificate of water right typically stays with the land. In order to track water right ownership, the Department requests that this form be submitted to the Department. **To update multiple rights, a separate form is required for each right.** If you have any questions about this form, please contact your local watermaster, or call the Water Resources Department at (503) 986-0900.

This form is **not** for Applications, Permits, Transfers, Groundwater Registrations, or Limited Licenses. To notify the Department of changes in ownership to these types of authorizations, an Assignment is required.

Current Landowner Information					
Name:	Mark Ames				
Mailing Address:	130 Elder Mill Road				
City:	Trail	State:	OR	Zip:	97541
Phone:	805-441-4998	Email:	n2056pp@hotmail.com		

Property Information									
County:	Jackson	Township:	33	Range:	1W	Section:	04		
Tax Lot #:	1700								
Street Address of Water Right:	130 Elder Mill Road								
<b><u>Water Right Information</u></b>									
Application:	55037 Domestic								
Permit:	41283								
Certificate:	54019								
Are all the lands associated with this water right owned by the requestor?						<input checked="" type="checkbox"/>	Yes	<input type="checkbox"/>	No
(If no, include a map showing the portion of the water right involved)									

Signature and Date			
Name of individual completing form:	Megan LaNier - Agent for Property Owner		
Signature of requestor:		Date:	10-23-2020
Phone or email:	megan@lanierlandconsulting.com (541) 879-3477		

The Department does not change names on water right certificates. This form will be placed in the file for future reference only. If mailed, the Department will not provide acknowledgement of receipt.

This form can be mailed to the address above or sent via email to [wrd\\_dl\\_customerservice@oregon.gov](mailto:wrd_dl_customerservice@oregon.gov)