

Form C (690-9-77)

56787

IMPORTANT—This form is a notice to the Water Resources Director that permittee is ready to make **final proof** to the extent to which the water has actually been applied to the intended use under the terms of the permit. Permittee is cautioned that Certificate of Water Right will be issued based on the extent of the quantity and use as determined by the **final proof** inspection and survey which will be made in response to the filing of this Form C.

NOTE: In the case of an irrigation permit, this Form C should not be mailed to the Water Resources Department until all of the land described in the permit, which it is intended to irrigate under this permit at any time, has actually been irrigated.

Fill out, detach and mail to the Water Resources Department, Salem, OR 97310, when all of the water has been applied.

RECEIVED
JUL 30 1981
WATER RESOURCES DEPT
SALEM, OREGON

Application No.

NOTICE OF COMPLETE APPLICATION OF WATER TO A BENEFICIAL USE

Gene K. Litwiler, the holder of Permit No. *42589*

to appropriate the public waters of the state of Oregon, completely applied the waters to a beneficial use in accordance with the terms of said permit, on the *1st* day of *June*, 19*81*.

Remarks: *We have temporary living quarters on this property, and have lived there the month of June*

IN WITNESS WHEREOF, I have hereunto set my hand this *27* day of *July*, 19*81*.
Gene K. Litwiler *2583 E. Main, Ashland Ore 97521*

(Signature of Applicant)

(Address)

OK
2/20

Sub 10-1-81

24 Oct 77

Assigned

R

Application No. **56787**

Permit No. **42589**

Name **Obed I. Johnson**

Address **1817 Jefferson, Napa, CA 94558**

Assigned *Gene R. Litwiller*

Address *2583 E. Main Ashland OR 97520*

Beginning construction **FLB 13 1979**

Completion of construction **OCT 1 1979**

Extended to **10-1-81**

Complete application of water **OCT 1 1980**

Extended to **10-1-81**



STATE OF OREGON

INTEROFFICE MEMO

John S.

TO: STEVE APPLEGATE
LARRY NIXON

DATE: MARCH 5, 1991

FROM: SUZIE JAMES, F.E.

FILE 56787

SUBJECT: DRAFTING PERMIT 42589

HELP, AS WE HAVE TALKED ABOUT EARLY...

"DRAFTING WITH 7 1/2 MIN. QUADS." THIS QUAD DOESN'T SHOW ANY LOTS OR DLC'S. THE ADJACENT 5 1/2 "X" 11" SHOWS DLC'S IN SEC'S 9 1/4 IN. I ONLY HAVE THE INDEX COPY. I DO NOT HAVE T. 46 S, R. 13 W G.L.O. LAYOUT - OR MICRO-FICHE COPY TO MAKE THE LAYOUT TO DRAFT THIS PERMIT PROPERLY.

HOW DO YOU SUGGEST DRAFTING PERMITS FOR AREA'S WE DO NOT HAVE THE G.L.O. LAY-OUTS TO DETERMINE THE RIGHT LAYOUT FOR DLC'S?

I WILL BE AWAITING YOUR RESPONSE, TO CONTINUE DRAFTING.


MARCH 9, 1992

NEED ORIGINAL MEMO WITH SURVEY REPORT TO DRAFT. JOB NOT DRAFTED.

PHOTO IN FIELD OFFICE.

(BSJ)

ENCLOSURES: COPY OF 7 1/2 MIN. QUAD PERMIT 42589
COPY OF PHOTO
COPY OF ADJACENT MAP



Water Resources Department

MILL CREEK OFFICE PARK

555 13th STREET N.E., SALEM, OREGON 97310

PHONE 378-8508

April 10, 1981

Gene R. Litwiller
2583 East Main Street
Ashland, Oregon 97520

REFERENCE: File 56787

The assignment of Permit 42589 from Obed I. Johnson to you has been recorded in the records of the Water Resources Department. Our records have been changed accordingly and the original is enclosed.

Our Receipt 23521 covering the \$2 assignment recording fee along with a copy of this letter is being sent to Obed I. Johnson.


Please refer to the enclosed copy of our letter dated April 2, 1981 to Mr. Johnson. Adequate irrigation equipment is to be on hand and the water system for domestic use completed, to include plumbing, on October 1, 1981. Water is to be used to the fullest extent intended by this date also. Forms for reporting are enclosed.

Sincerely,

THOMAS E. SHOOK
Water Rights Engineer

TES:lcj
cc: M. John Youngquist, Watermaster

Obed I. Johnson
1407 "E" Street
Napa, California 94588



Water Resources Department

MILL CREEK OFFICE PARK

555 13th STREET N.E., SALEM, OREGON 97310

PHONE 378-8508

April 2, 1981

Obed I. Johnson
1407 "E" Street
Napa, CA 97558

Dear Mr. Johnson:

REFERENCE: File Number 56787

Your application for an extension of the time limits in which to complete construction and make complete application of water under the terms of your permit numbered 42589 has been received. We also have your check in the amount of \$10.

The Water Resources Director is authorized to allow an extension of the time limits only upon a showing by the holder of the permit that reasonable diligence has been exercised toward completion of the project within the time limits allowed.

From the information given in your application, it is questionable whether sufficient diligence has been shown to justify the requested extension. However, you are being given the benefit of the doubt and the time limits to complete construction and make complete application of water are being extended to October 1, 1981, to allow you the opportunity to complete the appropriation.

You should make every attempt to complete your project on or before that date because it is doubtful if any further extensions can be granted.

Sincerely,

Bruce A. Estes, Supervisor
Survey-Certificate Section

BAE:lrs
Enclosure: Receipt Number 22870

RECEIVED

FEE 19 1981

WATER RESOURCES DEPT
SALEM, OREGON

Application for Extension of Time

TO THE WATER RESOURCES DIRECTOR OF OREGON

I, Obed L Johnson + Lillian B Johnson
Name

1407 "E" Street
Mailing Address

Napa, California, 94558
City State Zip

record owner of water right permit No. 42589, do hereby request that the time in which to:

- complete the construction of works and/or purchase and installation of the equipment necessary to the use of water, which time now expires on October 1, 1980, be extended to October 1, 1981; and/or the time in which to
- accomplish beneficial use of water to the full extent now intended under the terms of said permit, which time now expires on October 1, 1980, be extended to October 1, 1981.

I have accomplished the following described works and/or purchase and installation of equipment necessary to the use of water under said permit:

within the past year The building site was enlarged. More of the land was cleared of brush + many small trees. Only one fruit tree planted.

prior to this past year Water tank installed. Septic tank installed. Gravel hauled to drive way entrance.

and have accomplished beneficial use of water to the extent of (IF FOR IRRIGATION, STATE HOW MANY ACRES HAVE BEEN IRRIGATED) One fruit tree

(If additional space is required, attach separate sheet)

Obed L Johnson - Lillian B Johnson
(If signing for a corporation please identify your title)

Dated February 10, 1981

MAIL COMPLETED APPLICATION AND STATUTORY FEE OF \$10.00 FOR EACH PERMIT TO:

Water Resources Department
Mill Creek Office Park
555 13th Street, N.E.
Salem, Oregon 97310

2-19-81
\$10.00
#22870

B-C ? last
10-1-81
DAE

PHONE 378-8508

January 27, 1981

Obed I. Johnson
1817 Jefferson
Napa, CA 94558

File No. 56787


. Dear Mr. Johnson:

I am enclosing a form for use in making application for an extension of time limits under permit number 42589.

The Water Resources Director is permitted by law to extend the time for completion of a project only upon a showing of reasonable diligence by the permittee. Therefore, you should fill out this application carefully and completely describing what has been accomplished.

The application must be executed before a notary public and submitted to this office with the statutory filing fee in the amount of \$10.00 for each permit.

Sincerely,



Bruce A. Estes, Supervisor
Certificate-Survey Section

Form 115

BAE:lrs
Enclosure

The completed assignment must be submitted to the Water Resources Department, Mill Creek Office Park, 555 13th. Street, N.E., Salem, Oregon 97310

\$2.00 fee.

2.00
4-6-81
#23521



STATE OF OREGON

INTEROFFICE MEMO

John S.

TO: STEVE APPROPRIATE
LARRY NUNN

DATE: MARCH 5, 1991

FILE 56787

FROM: SUZIE JAMES, F.E.

SUBJECT: DRAFTING PERMIT 42589

HELP, AS WE HAVE TALKED ABOUT EARLY...

"DRAFTING WITH 7 1/2 MIN. QUADS." THIS QUAD DOESN'T SHOW ANY LOTS OR DLC'S. THE ASSESSOR 8 1/2 "X" 11" SHOWS DLC'S IN SEC'S 9 1/2 "X" 11". I ONLY HAVE THE INDEX COPY. I DO NOT HAVE T. 48 S, R. 13 W G.L.O. LAYOUT - OR MICRO-FICHE COPY TO MAKE THE LAYOUT TO DRAFT THIS PERMIT PROPERLY.

HOW DO YOU SUGGEST DRAFTING PERMITS FOR AREA'S WE DO NOT HAVE THE G.L.O. LAY-OUTS TO DETERMINE THE RIGHT LAYOUT FOR DLC'S?

I WILL BE AWAITING YOUR RESPONSE, TO CONTINUE DRAFTING.

MARCH 9, 1992
NEED ORIGINAL
MEMO WITH SURVEY
REPORT TO DRAFT.
JOB NOT DRAFTED.
PHOTO IN FIELD
OFFICE.

ENCLOSURES: COPY OF 7 1/2 MIN. QUAD
PERMIT 42589
COPY OF PHOTO
COPY OF ASSESSOR MAP

AWAITING ANSWER

Application No. 010181

Permit No. 42589

482-1252

RECEIVED STATE OF OREGON WATER RESOURCES DEPARTMENT

Application for Permit to Appropriate Surface Water

OCT 24 1977
WATER RESOURCES DEPT
SALEM, OREGON

Assigned
Obed I. Johnson

Gene R. Litwiler
2583 E. Main St
Ashland OR 97520
(Name of Applicant)

482-1252

of 1817 Jefferson (Mailing Address), Napa (City)
State of California, 94558 (Zip Code) Phone No. 224-3040

do hereby make application for a permit to appropriate the following described waters of the State of Oregon:

1. The source of the proposed appropriation is a spring
N/A, a tributary of

2. The point of diversion is to be located 2398.87 ft. North and 712.17 ft. East
(N. or S.) (E. or W.)
from the Southwest corner of Section 10
(Public Land Survey Corner)

(If there is more than one point of diversion, each must be described)

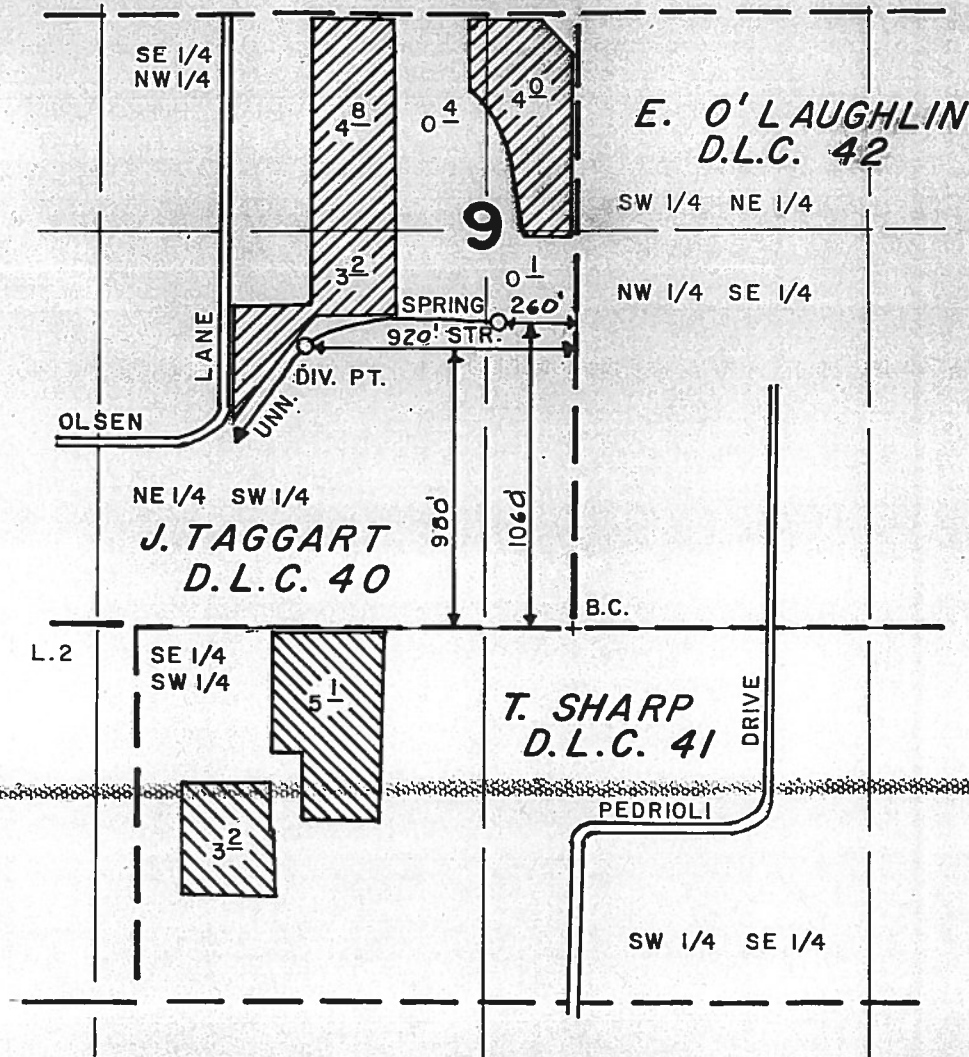
being within the SW $\frac{1}{4}$ of the NW $\frac{1}{4}$ of
Sec. 10 Tp. 41 S R. 13 W, W. M., in the county of Curry
(N. or S.) (E. or W.)

3. Location of area to be irrigated, or place of use if other than irrigation.



Township	Range	Section	List $\frac{1}{4}$ $\frac{1}{4}$ of Section	List use and/or number of acres to be irrigated
41 S.	13 W	9	SE $\frac{1}{4}$ NE $\frac{1}{4}$	Garden & orchard 0.89 Ac.
		10	SW $\frac{1}{4}$ NW $\frac{1}{4}$	Domestic, garden & orchard 0.09 Ac.

71011 100 1707
586/4
4/9/85
71015 100 171
6-6-80 BSL

T.41S., R.13W., W.M.



SCALE: 8" = 1 MILE

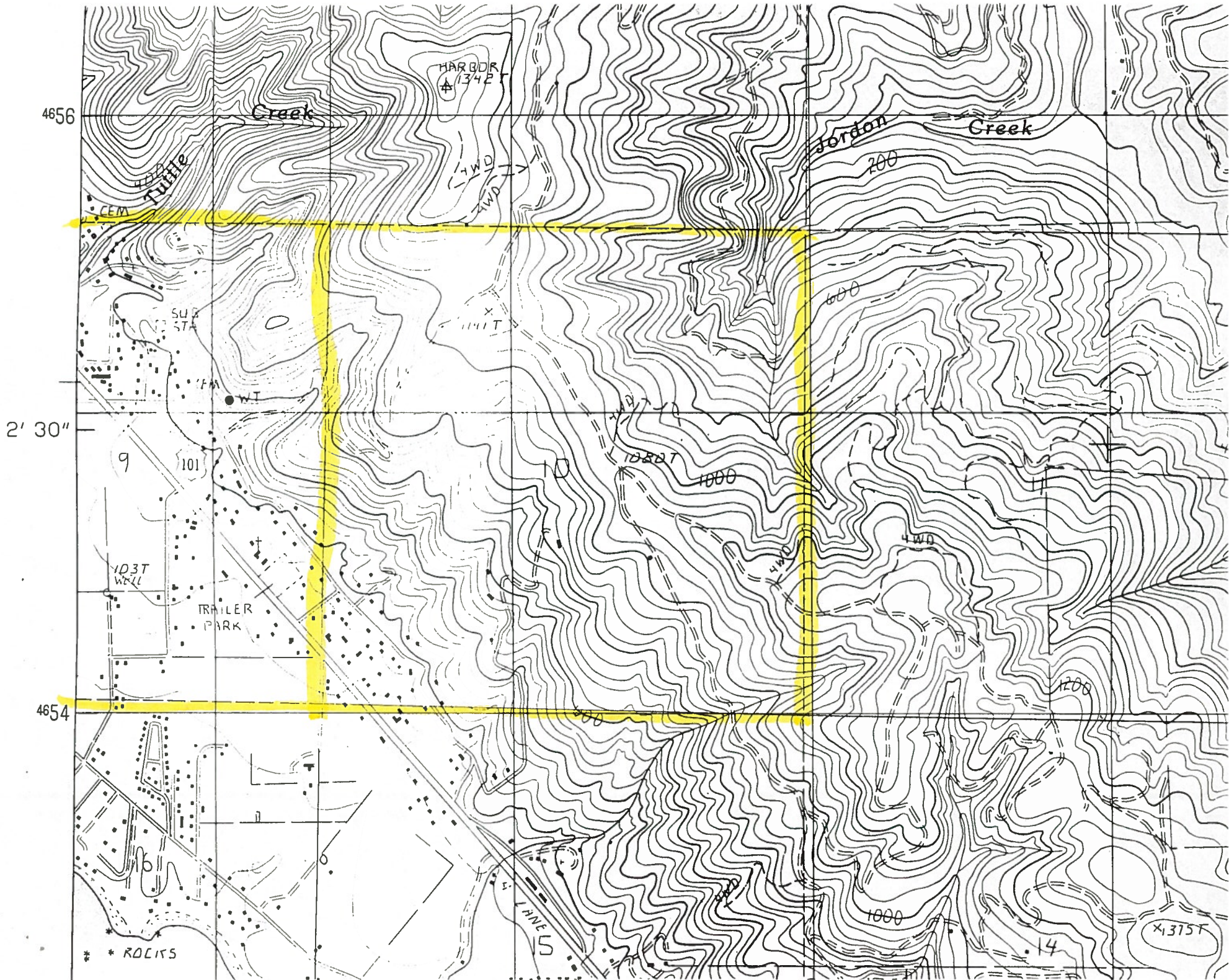
-  SUPPLEMENTAL IRRIGATION
-  PRIMARY IRRIGATION

FINAL PROOF SURVEY UNDER

Application No. 54342 Permit No. 40797
IN NAME OF

PETE COWAN

Surveyed APRIL 10 1985, by L.E. CASHION



Napa, Calif.
1-17-81

RECEIVED

JAN 22 1981

WATER RESOURCES DEPT
SALEM, OREGON

Water Resources Director
Mill Creek Office Park
555 13th Street N.E.
Salem Oregon - 97310

Re: Permit # 42589
File # 56787

Dear Sir,

Received your post card, in the last part of December, in regards to our water-right permit.


I wrote last March and requested a time extension. In reviewing my answer from Bruce A. Estes I see that request was premature and somehow I neglected to write again. I am sorry about the delay.

Please give us an extension of time. We have our septic tank in and the building site is level. We expect to be in Harbor the later part of March to see what we can do about our building.

Thank you for your reminder and in advance I would like to thank you for an extension of time.

Sincerely

Mrs. Obed Johnson



Water Resources Department

MILL CREEK OFFICE PARK

555 13th STREET N.E., SALEM, OREGON 97310

PHONE

(503) 378-3966
1-800-452-7813

April 16, 1980

Obed I. Johnson
1407 "E" Street
Napa, CA. 94558

Dear Mrs. Johnson:

REFERENCE: File #56787

Thank you for your letter of March 6, 1980, requesting an extension of time in which to complete the beneficial use phase of your permit #42589.

The permit in its present form allows until October 1, 1980 to complete the beneficial use phase. You previously informed this office that the construction phase was completed and all requirements of the permit are presently satisfied. No action is required in your part for a change in the status of the permit unless there is further construction required in order to use the water.


Thank you very much for keeping us informed.

Sincerely yours,

Bruce A. Estes
Supervisor,
Survey-Certificate Section

BAE:avs
0606A

COPY



Water Resources Department

MILL CREEK OFFICE PARK

555 13th STREET N.E., SALEM, OREGON 97310

PHONE (503) 378-3966
1-800-452-7813

April 16, 1980

Obed I. Johnson
1407 "E" Street
Napa, CA. 94558

Dear Mrs. Johnson:

REFERENCE: File #56787

Thank you for your letter of March 6, 1980, requesting an extension of time in which to complete the beneficial use phase of your permit #42589.

The permit in its present form allows until October 1, 1980 to complete the beneficial use phase. You previously informed this office that the construction phase was completed and all requirements of the permit are presently satisfied. No action is required in your part for a change in the status of the permit unless there is further construction required in order to use the water.

Thank you very much for keeping us informed.

Sincerely yours,

Bruce A. Estes
Supervisor,
Survey-Certificate Section

BAE:avs
0606A

COPY

Napa, California
March 3, 1980

RECEIVED

James E. Seyon, Director
Water Resources Department
1178 Chenebata Street N.E.
Salem Oregon, 97310

MAR 6 1980

WATER RESOURCES DEPT
SALEM, OREGON

Re: Permit # 42589

File # 56787

Dear Mr. Seyon,

This is a request for an extension of time in regards to form C - "Notice of Complete Application of Water to a Beneficial Use".

We have been unable to finish our building project because of a cpl. of broken ankle bones that are still in the process of healing, plus a hospital stay for other reasons.

At any rate we will greatly appreciate an extension of time.

Thanking you in advance for giving this request your consideration.

Sincerely,

Lillian B. Johnson
(Mrs. Obed L. Johnson)

Our present address - 1407 "E" St. Napa Calif. 94558

Our past address was 1817 Jefferson St.

Obed I. Johnson
1817 Jefferson
Napa, CA 94558

February 23, 1978

56787

42589

378-8508

File No. 56787

January 12, 1978

Niemi and Thorp
Engineering and Surveying Inc.
P.O. Box 1959
Brookings, OR 97415

Attention John F. Thorp, P.E.

Dear Mr. Thorp:

Thank you for the return of application 56787 along with four prints of the application map, spring description sheet, and pipe line easement.

This application is now in satisfactory form for issuance of a permit.

Sincerely

Donald R. Buell
Water Rights Engineer

DRB:cah
cc: Obed I. Johnson

NIEMI & THORP
ENGINEERING & SURVEYING, INC.
P.O. BOX 1959
Brookings, Or. 97415

RECEIVED

DEC 23 1977

WATER RESOURCES DEPT/
SALEM, OREGON


Mr. Donald R. Buell
Water Resources Department
555 13th Street N.E.
Salem, Oregon 97310

Dear Mr. Buell

Enclosed is Mr. Obed Johnson's application for a permit to appropriate water. This permit and accompanying data have been revised in accordance with the instructions contained in your letter of November 7, 1977 to us.

Please let me know if any further changes are necessary.

Sincerely yours,


John F. Thorp, P.E.

JFT/ct
Encl.

cc: Obed Johnson

378-8508

File No. 56787

November 7, 1977

Niemi and Thorp
Engineering and Surveying Inc.
P.O. Box 1959
Brookings, OR 97415

Dear Sirs:

We have received in the name of Obed I. Johnson an application for a permit to appropriate 0.0225 cubic foot of water per second from a spring for domestic use of one family and irrigation of 0.98 acres, a map, and the fee of \$45.00 for which our receipt No. 64632 is enclosed. This application has been filed and assigned No. 56787.

The map shows 0.81 acres in the SE~~1~~ NE~~1~~ Section 9 while the application lists 0.89 acres. The application and the map should agree. The township and range should be shown on the maps. We require 4 prints of the map unless it is reproduced as a transparency.

The legal description of the property on which the water is to be used must accompany the application. This can be copied from the deed, title insurance, or sales contract.

We need more information on the spring. The enclosed spring description sheet must be completed and returned to this office.

I am returning the application and maps for correction and completion. The application is endorsed so that it must be received in this office on or before January 9, 1978 to retain the priority date.

Sincerely

Donald R. Buell
Water Rights Engineer

DRB:cah
cc: Obed I. Johnson

Application No. 56787
Permit No. 42589



SCALE: 1"=100'

T/L 300

1 3/4" P.V.C. PIPE

ROAD

(2858.87 FT. NORTH
712.17 FT. EAST OF
SW COR. SEC. 10)
EXIST. SPRING

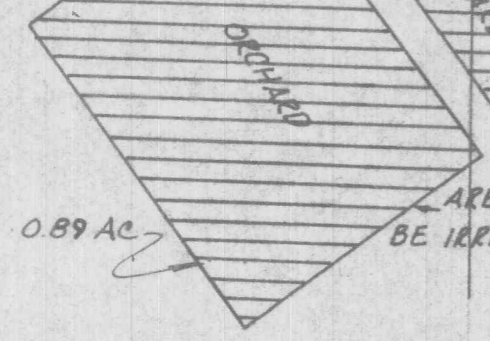
(3099.43 FT. NORTH
41.96 FT. EAST
OF SW COR. SEC. 10.)

STORAGE TANK

BLOC.
SITE

GARDEN

0.09 AC



0.89 AC

AREAS TO
BE IRRIGATED

T/L 500

NE 1/4

NW 1/4

SE 1/4

SE 1/4

ROAD

COUNTY

WATER LINE LOCATION

ON
TAX LOT 500
ASSESSOR'S MAP 41-13-9 & IND.

-FOR-

OBED JOHNSON
1817 JEFFERSON
NAPA, CALIF. 94558

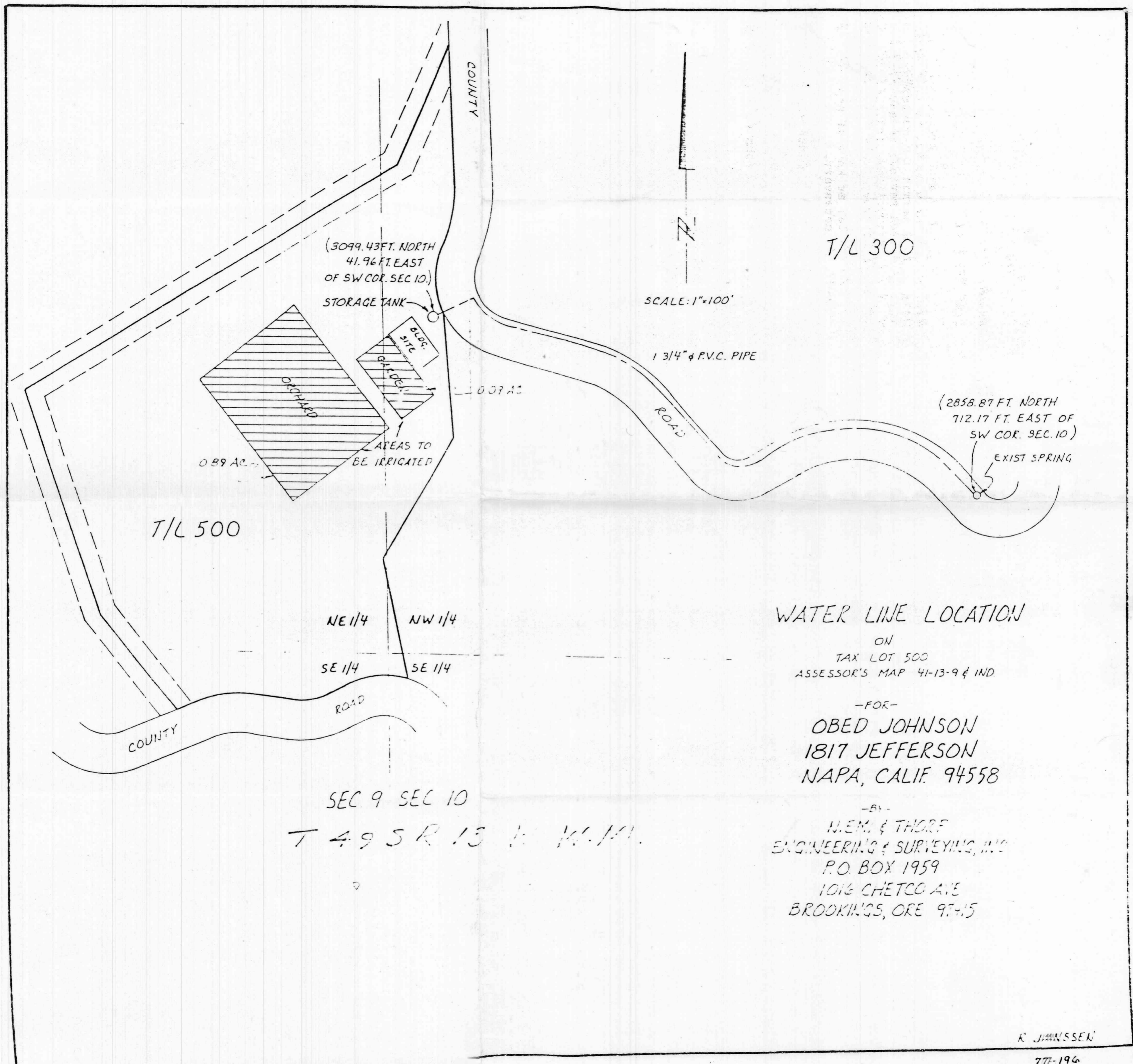
-BY-

NIEMI & THORP
ENGINEERING & SURVEYING, INC.
P.O. BOX 1959
1016 CHETCO AVE.
BROOKINGS, ORE 97415

SEC. 9 SEC 10
T. 41 S., R. 13 W., W.M.

R. JANSSEN

77-196



T/L 300

SCALE: 1"=100'

1 3/4" P.V.C. PIPE

(2858.87 FT. NORTH
712.17 FT. EAST OF
SW COR. SEC. 10)
EXIST SPRING

T/L 500

NE 1/4 NW 1/4
SE 1/4 SE 1/4

WATER LINE LOCATION

ON
TAX LOT 500
ASSESSOR'S MAP 41-13-9 & IND.

-FOR-
OBED JOHNSON
1817 JEFFERSON
NAPA, CALIF. 94558

-BY-
N.E.M. & THORP
ENGINEERING & SURVEYING, INC.
P.O. BOX 1959
1016 CHETCO AVE
BROOKINGS, ORE 97415

SEC 9 SEC 10
T 49 S R 13 W W.M.

RECEIVED
DEC 23
1977
SALEM, ORE
SOURCES DEPT
OREGON

R. J. JANSSEN

77-196

PERMIT TO PLACE A FACILITY ON A COUNTY ROAD RIGHT-OF-WAY IN
CURRY COUNTY, OREGON

WHEREAS, OBED JOHNSON of 1817 JEFFERSON
NAPA, CALIFORNIA 94558 hereby requests from the Curry County
Board of Commissioners, permission to develop a spring & install
a water line.

upon or along/across, the right-of-way of Curry County Road No. _____
commonly known as PELICAN BAY HEIGHTS DRIVE; and

WHEREAS, the matter having been fully considered by the Curry
County Board of Commissioners, it is the opinion and judgment of said
Board that said permit should be granted.

THEREFORE, pursuant to the authority granted by Court Order No.
1561, dated January 22, 1973 and recorded in Volume 12, Page 188,
Curry County Court Book, it is hereby ordered that the request of the
above named applicant be approved and a permit for such proposal be
and the same hereby is granted to OBED JOHNSON.

The Applicant herein does hereby agree to fully comply with and
strictly perform all the provisions as set forth in this permit and
will fully comply with and strictly perform all the terms and con-
ditions as set forth in the Court Order 1561, dated January 22, 1973
and recorded in Volume 12, Curry County Court Book, which said order
is by this reference incorporated herein and made a part hereof as if
fully set forth herein and shall be binding in all respects except as
otherwise may be herein modified or superseded in the special pro-
visions following: Water line to be buried as close to right of way
line as practicable, a minimum of 18" deep. Trench across gravel
road surface to be back-filled with compacted gravel or shale to
conform to existing road.

Spring box to be adjacent to right of way line. See attached
map for location.

(Note: This road is not a County Road,
it is a dedicated Public Road Right of
Way by Plat of Pelican Bay Heights).

The county reserves the right to deny this permit if the road is accepted
into the county system and the water line interferes with roadway design.

DATED this 19th day of December, 19 77.

CURRY COUNTY BOARD OF COMMISSIONERS
[Signature]
Commissioner/Chairman

CURRY COUNTY ROAD DEPARTMENT
[Signature]
Roadmaster

IN CONSIDERATION of the benefits accruing by reason of the fore-
going license or permit, _____ hereby accepts the said license
or permit and hereby agrees to strictly conform to the exhibits
attached thereto and to all terms, conditions, agreements, stipulations
and provisions contained in the application and permit, and contained
in the Rules and Regulations Governing Facilities to be permitted upon
County Road Right-of-way, and in ORS 221.460, 221.470, 261.304, 374.310,
374.315, 374.329 and 374.325.

DATED 2 day of December 19 77.

OBED JOHNSON
Applicant
By: John F. Thorp, P.E.
[Signature]
12-12-77

RECEIVED
DEC 23 1977
WATER RESOURCES DEPT
SALEM, OREGON