

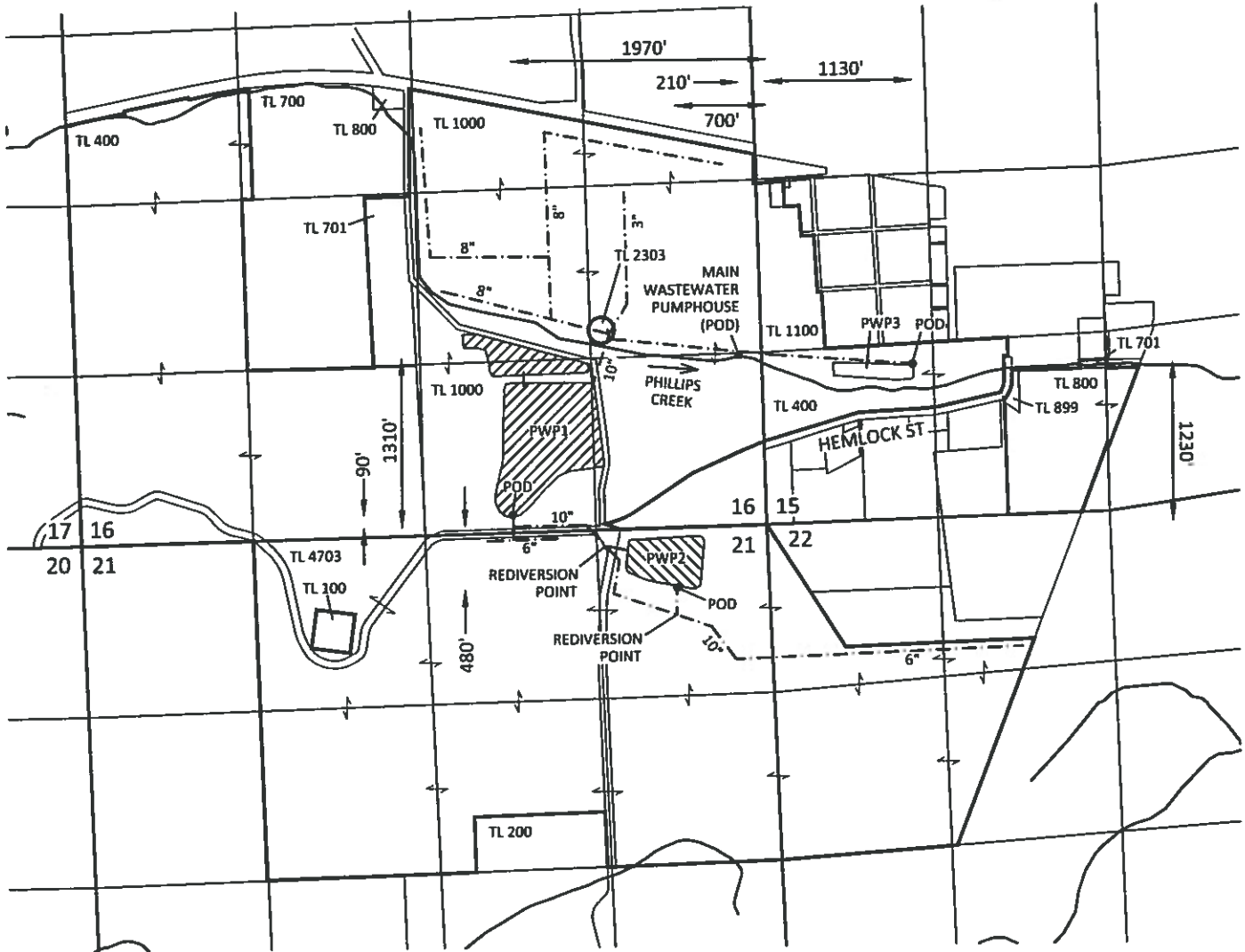
Sections 15, 16, 21, & 22, T1N, R39E, W.M.,
Union County, Oregon

RECEIVED

DEC 23 2020





PWP1 and PWP2 Reservoir Storage Application
Boise Cascade Wood Products L.L.C.

OWRD



CERTIFIED WATER RIGHT EXAMINER
439
St. R. Bruce
STEVEN R. BRUCE
JUNE 13, 1997
STATE OF OREGON
Expires 12/31/2024

EXPLANATION

-  PROPOSED PWP1 RESERVOIR
130.8 AF
14.0 ACRES
-  PROPOSED PWP2 RESERVOIR
90.0 AF
6.5 ACRES
-  POINT OF DIVERSION (POD)
-  PIPE

N

SCALE



1 INCH = 1320 FEET

November 2, 2020

This map is not intended to provide legal
dimensions or locations of property
ownership lines

SKOOKUM
WATER ASSOCIATES INC

1626 VICTORIAN WAY
EUGENE, OR 97401
(503) 319-8926

Figure 1