

Checklist for Claims of Beneficial Use Received at CSG Counter

Application #:	WRD Reviewer:
Transfer #:	
Date Received:	
CWRE Name:	
Priority Date (s):	

Fees Required:

- YES NO A fee of \$200 must accompany this form for permits with priority dates of July 9, 1987, or later.
- YES NO A fee of \$200 must accompany this form for any transfers including a water right with a priority date of July 9, 1987, or later.
 Example – A transfer involves 5 rights and one of the rights has a priority date of July 9, 1987, or later, the fee is required.

Fill in App or Transfer Number

Map Review:

- Map on polyester film (OAR 690-014-0170(1) & 310-0050(1)(b))
- Application & permit #; or transfer # (OAR 690-014-0100(1))
- Disclaimer (OAR 690-014-0170(5))
- North arrow (OAR 690-310-0050(2)(c))
- CWRE stamp and signature (OAR 690-014 & 310-0050)
- Appropriate scale (1" = 1320', 1" = 400', or the original full-size scale of the county assessor map) (014 & 310)
- Township, range, section, and tax lot numbers (OAR 690-310-0050(4))

Report Review:

- On form provided by the Department (OAR 690-014-0100(1))
- Application & permit #; or transfer # (OAR 690-014)
- Ownership information (OAR 690-014)
- Date of survey (OAR 690-014)
- Person interviewed (OAR 690-014)
- County (OAR 690-014)
- CWRE stamp and signature (OAR 690-014-0100)
- Signature(s) of all permittee of transfer holder (OAR 690-014-0100)

MONEY SLIP

DATE: _____ RECEIPT #: _____

RECEIVED FROM: _____ APPLICATION PERMIT TRANSFER

CASH CHECK # _____ OTHER (IDENTIFY) _____ TOTAL RECD \$ _____

1083 TREASURY 4178 MISC CASH ACCT.

0407 COPIES _____ \$ _____
 OTHER: (IDENTIFY) _____ \$ _____

0243 Instream Lease _____ 0244 Muni Water Mgmt. Plan _____ 0245 Cons. Water _____

1083 TREASURY 4270 WRD OPERATING ACCT.

MISCELLANEOUS

0407 COPY & TAPE FEES 4611 \$ _____

0410 RESEARCH FEES \$ _____

0409 MISC REVENUE (IDENTIFY) \$ _____

TC162 DEPOSIT LIAB. (IDENTIFY) \$ _____

0240 EXTENSION OF TIME \$ _____

WATER RIGHTS

	EXAM FEE	RECORD FEE
0201 SURFACE WATER	\$ _____	0202 \$ _____
0203 GROUND WATER	\$ _____	0204 \$ _____
0205 TRANSFER	\$ _____	

WELL CONSTRUCTION

	EXAM FEE	RECORD FEE
0218 WELL DRILL CONSTRUCTOR	\$ _____	0219 \$ _____
LANDOWNER'S PERMIT	\$ _____	0220 \$ _____
OTHER (IDENTIFY)	\$ _____	\$ <u>200.00</u>

0607 TREASURY 0487 HYDROELECTRIC

0233 POWER LICENSE FEE (FWWRD) _____ LIC NUMBER _____ \$ _____

0231 HYDRO LICENSE FEE (FWWRD) _____ \$ _____

HYDRO APPLICATION _____ \$ _____

SPECIAL INSTRUCTIONS:

RETURN TO APPLICANT -- LETTER ATTACHED

Groundwater File Review:

- Pump Test not required (Priority Date prior to December 20, 1988) *If no, include pump test flyer w/acknowledgment letter
- Pump Test required (Priority Date on or after December 20, 1988)
- Pump Test submitted
- Pump Test not submitted



Oregon
Kate Brown, Governor

Water Resources Department

725 Summer St NE, Suite A

Salem, OR 97301

(503) 986-0900

Fax (503) 986-0904

January 15, 2021

Jonathon & Jennifer Catlett
6063 Williams Highway
Grants Pass OR 97527

On January 13, 2021, the Water Resources Department received the Claim of Beneficial Use (COBU) for the following Transfer(s):

T-13124

The COBU included a report and map. The Department hopes to review your submittal within approximately 2 - 4 years. At that time we will review these items and provide a final certificate, proposed certificate, or a request for additional information.

If you are interested in having your COBU reviewed sooner, you may pay to have your file processed immediately, using the Reimbursement Authority program, which is described at:

<https://www.oregon.gov/OWRD/programs/WaterRights/RA/Pages/Certificate.aspx>

For all other questions please call our Customer Service phone: (503) 986-0900.

If you sell the property, please contact the Department, or have the new owners contact the Department about the need to file an assignment.

cc: file T-13124
Kenna Clay Jordan, CWRE



Oregon
Kate Brown, Governor

Water Resources Department

725 Summer St NE, Suite A

Salem, OR 97301

(503) 986-0900

Fax (503) 986-0904

January 19, 2021

Jonathon & Jennifer Catlett
6063 Williams Highway
Grants Pass OR 97527

RE: Transfer T-13124

Dear Transfer Holder,

On January 13, 2021, the Department received the Claim of Beneficial Use that you submitted for the above referenced file.

Enclosed, you will find a refund check in the amount of \$200.00. You are receiving this check because the right involved in the transfer has a priority date prior to "**July 9, 1987**". Due to the priority date of the right, there was no fee required to submit the Claim.

If you have any additional questions, please feel free to contact me at 503-986-0811.

Sincerely,

Gerry Clark
Water Rights Specialist
Certificates

cc: OWRD Fiscal Check **(1417)**
file T-13124
Kenna Clay Jordan, CWRE

enclosures

CLAIM OF BENEFICIAL USE for Transfers Place of Use Only



Oregon Water Resources Department
725 Summer Street NE, Suite A
Salem, Oregon 97301-1266
(503) 986-0900
www.oregon.gov/OWRD

RECEIVED

JAN 13 2021

OWRD

A fee of \$200 must accompany this form for any transfer final orders including a water right with a priority date of July 9, 1987, or later.

Example – A transfer involves 5 rights and one of the rights has a priority date of July 9, 1987, or later, the fee is required.

SECTION 1

GENERAL INFORMATION

Type of Authorized Change

This Claim is being submitted for a transfer where the only authorized change was a change in place of use.

YES

If additional changes were authorized, you will need to select a different form.

1. File Information

APPLICATION # T-13124

2. Property Owner (current owner information)

APPLICANT/BUSINESS NAME Jonathon and Jennifer Catlett		PHONE NO. 541 846-3032	ADDITIONAL CONTACT NO.
ADDRESS 6063 Williams Highway			
CITY Grants Pass	STATE OR	ZIP 97527	E-MAIL jcatlett@reagan.com

If the current property owner is not the transfer holder of record, it is recommended that an assignment be filed with the Department. ***Each transfer holder of record must sign this form.***

3. Transfer holder of record (this may, or may not, be the current property owner)

TRANSFER HOLDER OF RECORD Murphy Electric Irrigation, Inc.			
ADDRESS 8227 New Hope Road			
CITY Grants Pass	STATE OR	ZIP 97527	

4. Date of Site Inspection:

7/24/2020

Revised 3/27/2020
COBU Transfer T-13124

5. Person(s) interviewed and description of their association with the project:

NAME	DATE	ASSOCIATION WITH THE PROJECT
Jonathon Catlett	7/24/2020	Property owner and president of Ditch corporation

6. County:

Josephine

7. If any property described in the place of use of the transfer final order is excluded from this report, identify the owner of record for that property (ORS 537.230(5)):

OWNER OF RECORD		
NA		
ADDRESS		
CITY	STATE	ZIP

Add additional tables for owners of record as needed

RECEIVED


JAN 13 2021

OWRD

SECTION 2
SIGNATURES

CWRE Statement, Seal and Signature

The facts contained in this Claim of Beneficial Use are true and correct to the best of my knowledge.



CWRE NAME		PHONE NO.	ADDITIONAL CONTACT NO.
Kenna Clay Jordan		541 673-1931	
ADDRESS			
460 Jordan Lane			
CITY	STATE	ZIP	E-MAIL
Roseburg	OR	97471	

RECEIVED




JAN 13 2021

Transfer Holder of Record Signature or Acknowledgement

Each transfer holder of record must sign this form in the space provided below.

OWRD

The facts contained in this Claim of Beneficial Use are true and correct to the best of my knowledge. I request that the Department issue a water right certificate.

SIGNATURE	PRINT OR TYPE NAME	TITLE	DATE
	Jonathon Catlett	President	12/28/20
	Jonathon Catlett	Property owner	12/28/20
	Jennifer Catlett	Property owner	12/28/20

SECTION 3

EXTENT OF CHANGE COMPLETED

1. Claim Summary:

If Irrigation or Nursery Use:

THE # OF ACRES ALLOWED	THE # OF ACRES DEVELOPED
2.0	2.0

If the use(s) was not irrigation or nursery:

<p>WAS THE NEW PLACE OF USE DEVELOPED TO THE FULL EXTENT AUTHORIZED UNDER THE ORDER? (INCLUDE THE LOCATION OF THE DEVELOPED PLACE USE ON THE CLAIM MAP)</p> <p>NA</p>

2. Variations:

Was the use developed differently from what was authorized by the transfer final order? YES NO

If yes, describe below.

(e.g. "The order authorized a change in place of use for 40 acres. The water user only developed 38 acres.")

None

SECTION 4
CONDITIONS

OWRD

All conditions contained in the transfer, or any extension final order shall be addressed. Reports that do not address all performance related conditions will be returned.

1. Time Limits:

Describe how the water user has complied with each of the development timelines established in the transfer final order and any extensions of time issued for the transfer:

	DATE FROM TRANSFER	DATE THE AUTHORIZED CHANGE WAS COMPLETED *THIS DATE MUST FALL BETWEEN THE "ISSUANCE DATE" AND THE "COMPLETENESS DATE"
ISSUANCE DATE	4/7/2020	
COMPLETENESS DATE FROM ORDER (C)	10/1/2021	July 2020

* MUST BE WITHIN PERIOD BETWEEN TRANSFER FINAL ORDER, OR ANY EXTENSION FINAL ORDER ISSUANCE AND THE DATE TO COMPLETE THE CHANGE

2. Is there an extension final order(s)?

NO

If "NO", you may delete the following table.

If for a transfer extension order, provide the following information:

3. Measurement Conditions:

a. Does the transfer final order require the installation of a meter or approved measuring device?

YES

If "NO", items b through f relating to this section may be deleted.

Reminder: If a meter or approved measuring device was required, the COBU map must indicate the location of the device in relation to the point of diversion or appropriation.

b. Has a meter been installed?

NO

c. Meter Information

POD/POA NAME OR #	MANUFACTURER	SERIAL #	CONDITION (WORKING OR NOT)	CURRENT METER READING	DATE INSTALLED

If a meter has been installed, items d through f relating to this section may be deleted.

d. If a meter has not been installed, has a suitable measuring device been installed and approved by the Department?

YES

e. If "YES", provide a copy of the letter approving the device, if available. If the letter is not available provide the name and title of the Water Resources Department employee approving the measuring device, and the approximate date of the approval:

NAME	TITLE	APPROXIMATE DATE
Scott Ceciliani	Watermaster	8/26/2020

f. Measurement Device Description

DEVICE DESCRIPTION	CONDITION (WORKING OR NOT)	DATE INSTALLED
Cipolletti Weir & staff plate	working	Prior to transfer to current date

4. Other conditions required by the transfer final order:

a. Other conditions? NO

If "YES" to any of the above, identify the condition and describe the water user's actions to comply with the condition(s):

**SECTION 5
ATTACHMENTS**

**RECEIVED
JAN 13 2021**

Provide a list of any additional documents you are attaching to this report:

ATTACHMENT NAME	DESCRIPTION	OWRD
E-mail from Watermaster	Written approval of measuring device	
Sec. of State Corporate Div.	Business registry – Murphy Electric Irrigation, Inc.	

**SECTION 6
CLAIM OF BENEFICIAL USE MAP**

A Claim of Beneficial Use Map must be submitted with this claim. Claims submitted without the Claim of Beneficial Use map will be returned. The map shall be submitted on polyester film at a scale of 1" = 1320 feet, 1" = 400 feet, or the original full-size scale of the county assessor map for the location.

For the purpose of this Claim, the map must identify the developed new place of use. The existing point(s) of diversion or point(s) of appropriation are required to be included on the Claim map, based on the locations described in the transfer final order.

Provide a general description of the survey method used to prepare the map. Examples of possible methods include, but are not limited to, a traverse survey, GPS, or the use of aerial photos. If the basis of the survey is an aerial photo, provide the source, date, series and the aerial photo identification number.

Aerial photo – Google 6-29-18, current Oregon Map aerial photo, and Josephine County GIS, scaled and oriented to survey map CS-173-69

Map Checklist

RECEIVED

JAN 13 2021

Please be sure that the map you submit includes ALL the items listed below.
(Reminder: Incomplete maps and/or claims may be returned.)

OWRD

- Map on polyester film.
- Appropriate scale (1" = 400 feet, 1" = 1320 feet, or the original full-size scale of the county assessor map)
- Township, Range, Section, Donation Land Claims, and Government Lots
- NA Locations of fish screens and/or fish by-pass devices in relationship to point of diversion
- Locations of meters and/or measuring devices in relationship to point of diversion
- Conveyance structures illustrated (pumps, reservoirs, pipelines, ditches, etc.) ***Not required for this type of Claim of Beneficial Use**
- Point(s) of diversion or appropriation (illustrated and coordinates)
- Tax lot boundaries and numbers
- Source illustrated if surface water
- Disclaimer ("This map is not intended to provide legal dimensions or locations of property ownership lines")
- Transfer application number
- North arrow
- Legend
- CWRE stamp and signature

Business Registry Business Name Search

10-05-2020
15:22

New Search

Business Entity Data

Registry Nbr	Entity Type	Entity Status	Jurisdiction	Registry Date	Next Renewal Date	Renewal Due?
045796-11	DNP	ACT	OREGON	07-11-1947	07-11-2021	
Entity Name	MURPHY ELECTRIC IRRIGATION INCORPORATED					
Foreign Name						
Non Profit Type	MUTUAL BENEFIT WITH MEMBERS					RECEIVED

JAN 13 2021

New Search

Associated Names

OWRD

Type	PPB	PRINCIPAL PLACE OF BUSINESS		
Addr 1	8227 NEW HOPE RD			
Addr 2				
CSZ	GRANTS PASS	OR	97527	Country UNITED STATES OF AMERICA

Please click [here](#) for general information about registered agents and service of process.

Type	AGT	REGISTERED AGENT	Start Date	02-11-2017	Resign Date	
Name	DEBBIE		BECKER-KIDWELL			
Addr 1	8227 NEW HOPE RD					
Addr 2						
CSZ	GRANTS PASS	OR	97527	Country	UNITED STATES OF AMERICA	

Type	MAL	MAILING ADDRESS		
Addr 1	PO BOX 675			
Addr 2				
CSZ	MURPHY	OR	97533	Country UNITED STATES OF AMERICA

Type	PRE	PRESIDENT		Resign Date	
Name	JOHN		CATLETT		
Addr 1	6063 WILLIAMS HWY				
Addr 2					
CSZ	GRANTS PASS	OR	97527	Country	UNITED STATES OF AMERICA

Type	SEC	SECRETARY		Resign Date	
Name	DEBBIE		BECKER-KIDWELL		
Addr 1	8227 NEW HOPE RD				
Addr 2					
CSZ	GRANTS PASS	OR	97527	Country	UNITED STATES OF AMERICA

[New Search](#)

Name History

Business Entity Name	Name Type	Name Status	Start Date	End Date
MURPHY ELECTRIC IRRIGATION INCORPORATED	EN	CUR	07-11-1947	














RECEIVED

Please read before ordering Copies.

JAN 13 2021

[New Search](#)

Summary History

Image Available	Action	Transaction Date	Effective Date	Status	Name/Agent Change	Dissolved By
	AMENDED ANNUAL REPORT	06-15-2020		FI		
	AMENDED ANNUAL REPORT	07-09-2019		FI		
	AMENDED ANNUAL REPORT	06-20-2018		FI		
	AMENDED ANNUAL REPORT	07-06-2017		FI		
	AMNDMT TO ANNUAL RPT/INFO STATEMENT	02-11-2017		FI	Agent	
	AMENDED ANNUAL REPORT	06-09-2016		FI		
	AMENDED ANNUAL REPORT	06-10-2015		FI		
	AMENDED ANNUAL REPORT	06-06-2014		FI		
	AMENDED ANNUAL REPORT	06-17-2013		FI	Agent	
	AMENDED ANNUAL REPORT	06-12-2012		FI		
	AMENDED ANNUAL REPORT	06-06-2011		FI		
	AMENDED ANNUAL REPORT	06-04-2010		FI		
	AMENDED ANNUAL REPORT	06-11-2009		FI		
	AMENDED ANNUAL REPORT	06-10-2008		FI		
	ANNUAL REPORT	06-07-2007		FI		
	ANNUAL REPORT PAYMENT	06-08-2006		SYS		
	ANNUAL REPORT PAYMENT	06-06-2005		SYS		
	ANNUAL REPORT PAYMENT	06-04-2004		SYS		
	ANNUAL REPORT PAYMENT	06-10-2003		SYS		
	ANNUAL REPORT PAYMENT	06-07-2002		SYS		
	AMENDED ANNUAL	06-14-2001		FI		

OWRD

REPORT					
STRAIGHT RENEWAL	06-15-2000			FI	
STRAIGHT RENEWAL	06-03-1999			FI	
STRAIGHT RENEWAL	06-19-1998			FI	
STRAIGHT RENEWAL	06-03-1997			FI	
STRAIGHT RENEWAL	05-30-1996			FI	
CHANGED RENEWAL	05-30-1996			FI	
STRAIGHT RENEWAL	06-07-1995			FI	
STRAIGHT RENEWAL	06-03-1994			FI	
STRAIGHT RENEWAL	06-04-1993			FI	
AMENDED RENEWAL	06-12-1992			FI	
STRAIGHT RENEWAL	05-29-1991			FI	
AMENDED RENEWAL	06-12-1990			FI	
STRAIGHT RENEWAL	05-30-1989			FI	
STRAIGHT RENEWAL	05-31-1988			FI	
STRAIGHT RENEWAL	06-03-1987			FI	
STRAIGHT RENEWAL	06-02-1986			FI	
STRAIGHT RENEWAL	09-03-1985			FI	

© 2020 Oregon Secretary of State. All Rights Reserved.

RECEIVED

JAN 13 2021

OWRD

Norm Daft

From: CECILIANI Scott C * WRD <Scott.C.Ceciliani@oregon.gov>
Sent: Wednesday, August 26, 2020 11:31 AM
To: normthewaterguy@charter.net
Cc: WRD_DL_transferreviews; JARAMILLO Lisa J * WRD
Subject: T-13124: WM Review Correction

RECEIVED

JAN 13 2021

OWRD

Norm,

Regarding T-13124

I need to make an alteration to the review I completed for T-13124. In my review I indicated that a totalizing flow meter must be installed at all new and existing points of diversion. I'm rescinding the totalizing flow meter requirement.

POD 1 (37s-5w-21 SENW)- The Murphy Electric Irrigation Inc. (pump station) is not being utilized and my understanding is that this pump station has not been utilized for quite some time. Conversations I've had lead me to believe that the pump station is in disrepair and not operational. At this time, I'm not requiring a meter to be installed at the pump station. In the future, if the pump station is brought back into operation a measuring device notice will most likely be issued.

POD 2 (38s-4w-6 SWSW) - The Northside Ditch is currently equipped with a staff plate, which has been accepted as a suitable measuring device for this diversion. With regards to T-13124, a staff plate will be viewed as a suitable measuring device and must be in place prior to diverting water.

Please contact me with any questions.

Thank you,

Scott

Scott Carlo Ceciliani, GIT
Watermaster, District 14
700 NW Dimmick St.
Grants Pass, OR 97526
Cell: (541) 261-2213



Jordan Engineering

Structural-Civil-Geotech
460 Jordan Lane
Roseburg, OR 97471
541-673-1931

RECEIVED

JAN 13 2021

OWRD

Water Resources Department
Mr. Gerry Clark
725 Summer St. NE, Suite A
Salem, OR 97301

Claim Of Beneficial Use:
Application: T-13124


January 11, 2021

Mr. Clark:

Inclosed are the Claim of Beneficial Use (COBU) form, Mylar map, Attachment 1 and 2 and a check #1417 in the sum of \$200 made out to the Department.

If there are any questions please officially contact the applicant with a copy to me.

Respectfully,



Clay Jordan, P.E., S.E., Geotech, CWRE

cc: Mr. Jonathon Catlett
file: Catlett COBU T-13124-wrd.wpd

CLAIM OF BENEFICIAL USE

TRANSFER T-13124

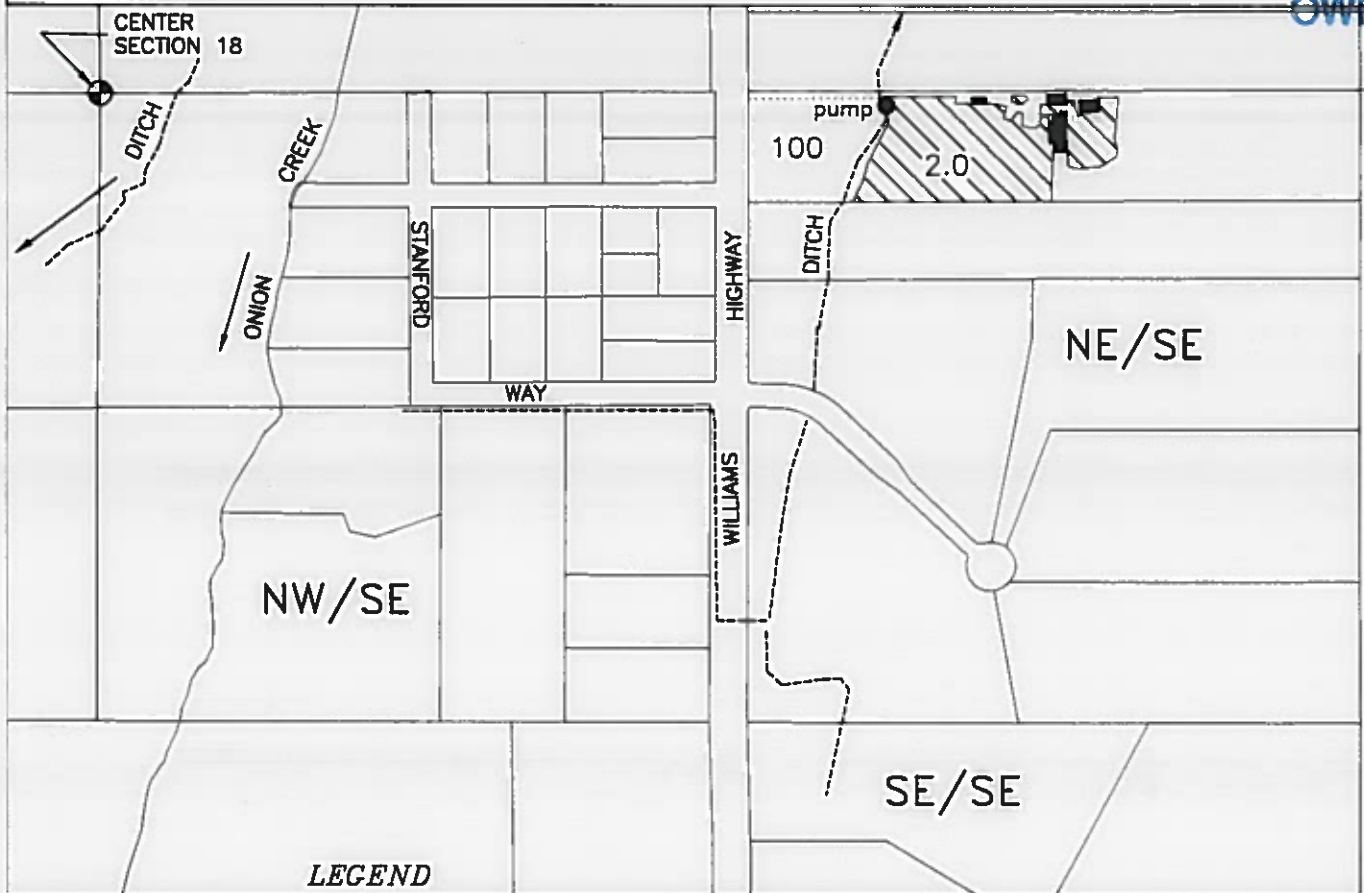
IN THE NAME OF: MURPHY ELECTRIC IRRIGATION, INC

SECTION 18, TOWNSHIP 37S, RANGE 5W, W.M.
JOSEPHINE COUNTY OREGON

RECEIVED

JAN 13 2021

OWRD



POD's of Record - Applegate River

POD-1 Murphy Electric Ditch - SE/NW, Section 21, T37S R5W, WM. 1550 feet South & 2200 feet East from the NW Corner Section 21 (per record)

POD-2 Northside Ditch - SW/SW, Section 6, T38S R4W, WM. 950 feet North & 200 feet East from the SW Corner Section 6 (per record)


Location of Measuring Device (weir) - 3630 feet North & 590 feet West from the SW Northside Ditch Section 6, T38S R4W being within the SE/NE



2.0 AC. - TL-100
Jonathon & Jennifer Catlett



Buildings



Scale

1" = 400'

Base map Josephine County GIS tax lots over Oregon Map Aerial Photo downloaded 10-6-2016 & Google aerial photo dtd 6-29-2018 oriented to survey map CS-173-69

This map is not intended to provide legal dimensions or locations of property ownership lines

JORDAN ENGINEERING
460 JORDAN LANE
ROSEBURG, OR 97471
(541) 673-1931

drawn 10/5/2020 n.e.d.