

Oregon Water Resources Department
Water Right Services Division

Application for Extension of Time

In the Matter of the Application for an Extension of Time for)	FINAL ORDER ON
Permit G-11608, Water Right Application G-13213, in the)	EXTENSION
name of Terrebonne Domestic Water District)	INCORPORATING
)	SETTLEMENT
)	AGREEMENT

Permit Information

Application:	G-13213
Permit:	G-11608
Basin:	5 – Deschutes / Watermaster District 11
Date of Priority:	December 11, 1992
Source of Water:	a well in Crooked River Basin
Purpose or Use:	domestic use for 60 families including irrigation of not to exceed 1/2 acres of lawn and non-commercial garden for each
Maximum Rate:	50.0 gallons per minute (gpm)

This Extension of Time request is being processed in accordance with Oregon Revised Statute 537.630 and 539.010(5), and Oregon Administrative Rule Chapter 690, Division 315.

Appeal Rights

This final order is subject to judicial review by the Court of Appeals under ORS 183.482. Any petition for judicial review must be filed within the 60-day time period specified by ORS 183.482(1). Pursuant to ORS 536.075 and OAR 137-003-0675, you may petition for judicial review or petition the Director for reconsideration of this order. A petition for reconsideration may be granted or denied by the Director, and if no action is taken within 60 days following the date the petition was filed, the petition shall be deemed denied.

Application History

Permit G-11608 was issued by the Department on August 30, 1993. The permit called for actual construction to begin by August 30, 1994, completion of construction by October 1, 1995, and complete application of water to beneficial use by October 1, 1996. The most recent Extension of Time specified completion of construction and complete application of the water was to be made by October 1, 2003. On August 26, 2003, the permit was assigned to Terrebonne Domestic Water District (District). On February 12, 2007, a Claim of Beneficial Use was submitted but did not include a required pump test. On notice of the deficiency, the District submitted an Application for Extension of Time for Permit G-11608 on July 8, 2019. In accordance with OAR 690-315-0050(2), on August 20, 2019, the Department issued a Proposed Final Order proposing to deny the time to complete construction and fully apply water to beneficial use to October 1, 2021. The protest period closed October 4, 2019, in accordance with OAR 690-315-0060(1). The District filed a timely protest.

FINDINGS OF FACT

The Department adopts and incorporates by reference the findings of fact in the Proposed Final Order dated August 20, 2019.

ADDITIONAL FINDINGS OF FACT

On January 12, 2021, the Department and the District signed a Settlement Agreement, which is incorporated herein and made a part of this order, resolving all issues raised in the protest.

The terms of the Agreement include:

The District will submit a permit amendment application to change the place of use and the point of appropriation for Permit G-11608 within six months of this final order approving the extension, being July 22, 2021.

The permit amendment application shall be consistent with the draft permit amendment application and maps attached to and incorporated into the Settlement Agreement as Attachment 1.

The time to apply water to full beneficial use may be extended from October 1, 2003 to October 1, 2024, if the application to amend Permit G-11608 is approved.

If the permit amendment is denied, Permit G-11608 is extended to no later than the date of the final order denying the amendment.

If the permit amendment is denied, Permit G-11608 will be canceled by the Department by the consent of the permit holder. Acceptance of the terms of the Agreement by signature is consent to the cancellation of Permit G-11608.

The District will submit an acceptable pump test and claim of beneficial use no later than October 1, 2024.

No further extensions of time for Permit G-11608 will be requested.

CONCLUSION OF LAW

With the forgoing additional findings of fact, the Department finds there is good cause for the permit extension pursuant to ORS 537.630, 539.010(5) and OAR 690-315-0040(2).

ORDER

The extension of time for Application G-13213, Permit G-11608, therefore, is approved subject to the terms of the Settlement Agreement and conditions contained herein. The deadline for applying water to full beneficial use within the terms and conditions of the permit is extended from October 1, 2003, to October 1, 2024, if the application to amend Permit G-11608 is approved.


If the permit amendment is denied, Permit G-11608 is extended to no later than the date of the final order denying the amendment.

LIMITATIONS AND CONDITIONS

Last Extension

This shall be the last extension of time granted for Permit G-11608. Any future request for an extension of time shall be denied.

DATED at Salem, Oregon on January 22, 2021



Dwight French
Water Right Services Division Administrator, for
Thomas M. Byler, Director
Oregon Water Resources Department

-
- If you have any questions about statements contained in this document, please contact the Permit Extension Specialist at (503) 986-0802.
 - If you have other questions about the Department or any of its programs, please contact our Water Resources Customer Service Group at (503) 986-0900
-

**Oregon Water Resources Department
Water Right Services Division**

Application for Extension of Time

In the Matter of the Application for an Extension of Time for)	FINAL ORDER ON EXTENSION INCORPORATING SETTLEMENT AGREEMENT
Permit G-11608, Water Right Application G-13213, in the)	
name of Terrebonne Domestic Water District)	
)	
)	

Permit Information

Application:	G-13213
Permit:	G-11608
Basin:	5 – Deschutes / Watermaster District 11
Date of Priority:	December 11, 1992
Source of Water:	a well in Crooked River Basin
Purpose or Use:	domestic use for 60 families including irrigation of not to exceed 1/2 acres of lawn and non-commercial garden for each
Maximum Rate:	50.0 gallons per minute (gpm)

This Extension of Time request is being processed in accordance with Oregon Revised Statute 537.630 and 539.010(5), and Oregon Administrative Rule Chapter 690, Division 315.

Appeal Rights

This final order is subject to judicial review by the Court of Appeals under ORS 183.482. Any petition for judicial review must be filed within the 60-day time period specified by ORS 183.482(1). Pursuant to ORS 536.075 and OAR 137-003-0675, you may petition for judicial review or petition the Director for reconsideration of this order. A petition for reconsideration may be granted or denied by the Director, and if no action is taken within 60 days following the date the petition was filed, the petition shall be deemed denied.

Application History

Permit G-11608 was issued by the Department on August 30, 1993. The permit called for actual construction to begin by August 30, 1994, completion of construction by October 1, 1995, and complete application of water to beneficial use by October 1, 1996. The most recent Extension of Time specified completion of construction and complete application of the water was to be made by October 1, 2003. On August 26, 2003, the permit was assigned to Terrebonne Domestic Water District (District). On February 12, 2007, a Claim of Beneficial Use was submitted but did not include a required pump test. On notice of the deficiency, the District submitted an Application for Extension of Time for Permit G-11608 on July 8, 2019. In accordance with OAR 690-315-0050(2), on August 20, 2019, the Department issued a Proposed Final Order proposing to deny the time to complete construction and fully apply water to beneficial use to October 1, 2021. The protest period closed October 4, 2019, in accordance with OAR 690-315-0060(1). The District filed a timely protest.

FINDINGS OF FACT

The Department adopts and incorporates by reference the findings of fact in the Proposed Final Order dated August 20, 2019.

ADDITIONAL FINDINGS OF FACT

On December __, 2020, the Department and the District signed a Settlement Agreement, which is incorporated herein and made a part of this order, resolving all issues raised in the protest.

The terms of the Agreement include:

The District will submit a permit amendment application to change the place of use and the point of appropriation for Permit G-11608 within six months of this final order approving the extension, being _____.

The permit amendment application shall be consistent with the draft permit amendment application and maps attached to and incorporated into the Settlement Agreement as Attachment 1.

The time to apply water to full beneficial use may be extended from October 1, 2003 to October 1, 2024, if the application to amend Permit G-11608 is approved.

If the permit amendment is denied, Permit G-11608 is extended to no later than the date of the final order denying the amendment.

If the permit amendment is denied, Permit G-11608 will be canceled by the Department by the consent of the permit holder. Acceptance of the terms of the Agreement by signature is consent to the cancellation of Permit G-11608.

The District will submit an acceptable pump test and claim of beneficial use no later than October 1, 2024.

No further extensions of time for Permit G-11608 will be requested.

CONCLUSION OF LAW

With the forgoing additional findings of fact, the Department finds there is good cause for the permit extension pursuant to ORS 537.630, 539.010(5) and OAR 690-315-0040(2).

ORDER

The extension of time for Application G-13213, Permit G-11608, therefore, is approved subject to the terms of the Settlement Agreement and conditions contained herein. The deadline for applying water to full beneficial use within the terms and conditions of the permit is extended from October 1, 2003, to October 1, 2024, if the application to amend Permit G-11608 is approved.

If the permit amendment is denied, Permit G-11608 is extended to no later than the date of the final order denying the amendment.

LIMITATIONS AND CONDITIONS

Last Extension

This shall be the last extension of time granted for Permit G-11608. Any future request for an extension of time shall be denied.

DATED at Salem, Oregon on _____

Dwight French
Water Right Services Division Administrator, for
Thomas M. Byler, Director
Oregon Water Resources Department

-
- If you have any questions about statements contained in this document, please contact the Permit Extension Specialist at (503) 986-0802.
 - If you have other questions about the Department or any of its programs, please contact our Water Resources Customer Service Group at (503) 986-0900
-

Mailing List for Extension FO Copies

FO Date: [REDACTED] XX, 2021

Copies Mailed

Application: G-13213
Permit: G-11608

By: _____
On: _____

Original mailed to Applicant:

Terrebonne Domestic Water District
P.O. Box 31
Terrebonne, OR 97760

Copies sent to:

1. WRD - App. File G-13213/ Permit G-11608
2. James Newton
21145 Scottsdale Dr.
Bend, OR 97701
newtonjim@hotmail.com

Fee paid as specified under ORS 536.050 to receive copy:

3. None

Receiving via e-mail (10 AM Tuesday of signature date)
(DONE BY EXTENSION SPECIALIST)

4. WRD - Watermaster District 11, Jeremy Giffin
5. WRD - SCR Regional Manager, Kyle Gorman

CASEWORKER: JDP

**BEFORE THE WATER RESOURCES DEPARTMENT
OF THE STATE OF OREGON**

In the Matter of the Application for an Extension of)
Time for Permit G-11608, Water Right Application) **SETTLEMENT AGREEMENT**
G-13213, in the name of Terrebonne Domestic)
Water District
Applicant, Protestant

The Oregon Water Resources Department (Department) and Terrebonne Domestic Water District (District), together referred to herein as "Parties", do hereby stipulate and agree in this Settlement Agreement as follows:

A. Background

1. On August 30, 1993, Permit G-11608 was issued by the Department. The permit authorizes the use of up to 50.0 gpm of water from a well in Crooked River Basin for domestic use for 60 families including irrigation of not to exceed 1/2 acre of lawn and non-commercial garden for each. Completion of construction and full application of water was to be made on or before October 1, 1996.
2. On August 26, 2003, an assignment from Great Western Homes, Inc. to Terrebonne Domestic Water District was recorded in the records of the Department.
3. Two prior permit extensions were granted for Permit G-11608. The most recent extension request extended the completion date for construction and full application of water from October 1, 1997, to October 1, 2003.
4. On July 8, 2019, the District applied for an additional extension, requesting that the permit be extended from October 1, 2003, to October 1, 2021.
5. On August 20, 2019, the Department issued a Proposed Final Order to deny the extension.
6. On October 3, 2019 the District filed a timely protest.

B. Consent


1. Each Party to this Agreement certifies that it has read the entire Settlement Agreement, including the draft Final Order, and understands and agrees with the contents thereof.
2. Each Party to this Agreement understands and agrees that this Agreement and all documents incorporated by reference set forth the entire agreement of the parties.

3. Each Party to this Agreement understands and agrees that this Agreement and the Final Order issued pursuant to this Agreement constitute the complete and final resolution of the protest.
4. Effective upon the signing of this Agreement by the Parties, Terrebonne Domestic Water District waives any and all right to petition for judicial review of this Agreement, and waives any and all right to request reconsideration, petition for judicial review, or appeal the Final Order.

C. Terms of the Agreement

1. The District will file a permit amendment application to change the place of use and the point of appropriation for Permit G-11608 within six months of the date of the final order approving the extension of time. The permit amendment application shall be consistent with the draft permit amendment application and maps attached to and incorporated into this Agreement as Attachment 1.
2. Applications for permit amendments are processed in accordance with existing technical information, department policies and pertinent statutes and rules. The Department makes no implied or express promise as to the approval of a permit amendment for Permit G-11608.
3. The intent of this Agreement and permit extension is to allow the District sufficient time to file an application to amend Permit G-11608 and for the Department to issue an order.
4. If the permit amendment is approved, Permit G-11608 is extended to October 1, 2024.
5. If the permit amendment is denied, Permit G-11608 is extended to no later than the date of the final order denying the amendment.
6. If the permit amendment is denied, Permit G-11608 will be canceled by the Department by the consent of the permit holder. Acceptance of the terms of this Agreement by signature below is consent to the cancellation of Permit G-11608.
7. No further extensions of time for Permit G-11608 will be requested.
8. Once each Party has signed this Agreement, the Department will issue a Final Order on Extension consistent with the attached draft Final Order on Extension.
9. Each Party to this Agreement represents, warrants, and agrees that the person who executes this Agreement on its behalf has the full right and authority to enter into this Agreement on behalf of that Party and bind that Party to the terms of this Agreement.
10. Each Party to this Agreement certifies that it has had a reasonable opportunity to review and request changes to the Agreement, and that it has signed this Agreement of its own free will and accord.

11. The Parties agree that nothing in this Agreement or the Final Order establishes factual, legal, or policy precedent.
12. This Agreement may be signed in counterparts.



Dwight French, Administrator,
Water Right Services Division
for Thomas M. Byler, Director
Oregon Water Resources Department

Jan. 12, 2021
Date



Terrebonne Domestic Water District

1-7-21
Date



State of Oregon
 Water Resources Department
 725 Summer Street NE, Suite A
 Salem, Oregon 97301-1266
 (503) 986-0900

Application for Permit Amendment

Part 1 of 5 – Minimum Requirements Checklist

This permit amendment application will be returned if Parts 1 through 5 and all required attachments are not completed and included.
 For questions, please call (503) 986-0900, and ask for Transfer Section.

Check all items included with this application. (N/A = Not Applicable)

- Part 1 – Completed Minimum Requirements Checklist.
- Part 2 – Completed Application Map Checklist.
- Part 3 – Application Fee, payable by check to the Oregon Water Resources Department, and completed Fee Worksheet, page 3. Try the new online fee calculator at: http://apps.wrd.state.or.us/apps/misc/wrd_fee_calculator. If you have questions, call Customer Service at (503) 986-0801.
- Part 4 – Completed Applicant Information and Signature.
- Part 5 – Information about Permits to be Amended: **Number of permits to be amended: 1**
List the Permits here: G-11608
 Please include a separate Part 5 for each permit. (See instructions on page 6)
- Completed Permit Amendment Application Map (Does not have to be prepared by a Certified Water Right Examiner).
- N/A Request for Assignment Form and statutory fee. The request for assignment form has to be completed if the applicant is **not** the permit holder of record and needs to be assigned to the permit; **or** the landowner of the proposed place of use is **not** the permit holder of record and needs to be assigned to the permit (the Request for Assignment Form is available online at <https://www.oregon.gov/OWRD/Forms/Pages/default.aspx>). Assignment is not needed if the applicant is the permit holder of record.
- N/A Affidavit(s) of Consent are required from all permit holder(s) of record if the permit is not assigned to the applicant **or** other permit holders of record that are not listed as applicants.
- N/A Oregon Water Resources Department's Land Use Information Form with approval and signature (or signed land use form receipt stub) from each local land use authority in which water is to be diverted, conveyed, and/or used. Not required if water is to be diverted, conveyed, and/or used only on federal lands or if **all** of the following apply: a) a change in place of use only, b) no structural changes, c) the use of water is for irrigation only, and d) the use is located within an irrigation district or an exclusive farm use zone.
- N/A Water Well Report/Well Log for changes in point(s) of appropriation (well(s)) or additional point(s) of appropriation.
- N/A Geologist Report for a change from a surface water point of diversion to a ground water point of appropriation (well), if the proposed well is more than 500 feet from the surface water source and more than 1000 feet upstream or downstream from the point of diversion. (ORS 540.531(2) or (3)).

(For Staff Use Only)

WE ARE RETURNING YOUR APPLICATION FOR THE FOLLOWING REASON(S):

<input type="checkbox"/> Application fee not enclosed/insufficient	<input type="checkbox"/> Map not included or incomplete
<input type="checkbox"/> Land Use Form not enclosed or incomplete	<input type="checkbox"/> Part _____ is incomplete
<input type="checkbox"/> Additional signature(s) required	

Other/Explanation _____

Staff: _____ 503-986-0 _____ Date: ____/____/____

Part 2 of 5 – Permit Amendment Map Checklist

Your permit amendment application will be returned if any of the map requirements listed below are not met.

Please be sure that the map you submit includes all the items listed below and meets the requirements of OAR 690-380-3100, however, the map does not have to be prepared by a Certified Water Right Examiner. Check all boxes that apply.

- N/A If **more than three** permits are involved, separate maps for each permit.
- Permanent quality printed with dark ink on good quality paper.
- The size of the map can be 8½ x 11 inches, 8½ x 14 inches, 11 x 17 inches, or up to 30 x 30 inches. For 30 x 30 inch maps, one extra copy is required.
- A north arrow, a legend, and scale.
- The scale of the map must be: 1 inch = 400 feet, 1 inch = 1,320 feet, the scale of the county assessor map if the scale is not smaller than 1 inch = 1,320 feet, or a scale that has been pre-approved by the Department.
- Township, Range, Section, ¼ ¼, DLC, Government Lot, and other recognized public land survey lines.
- Tax lot boundaries (property lines) are required. Tax lot numbers are recommended.
- Major physical features including rivers and creeks showing direction of flow, lakes and reservoirs, roads, and railroads.
- Major water delivery system features from the point(s) of diversion/appropriation such as main pipelines, canals, and ditches.
- Existing place of use that includes separate hachuring for each water use permit, priority date, and use including number of acres in each quarter-quarter section, government lot, or in each quarter-quarter section as projected within government lots, donation land claims, or other recognized public land survey subdivisions. If less than the entirety of the permit is being changed, a separate hachuring is needed for the portion of the permit left unchanged.
- N/A If you are proposing a change in place of use, show the proposed place of use with hachuring that includes separate hachuring for each permit, priority date, and use including number of acres in each quarter-quarter section, government lot, or in each quarter-quarter section as projected within government lots, donation land claims, or other recognized public land survey subdivisions.
- Existing point(s) of diversion or well(s) with distance and bearing or coordinates from a recognized survey corner. This information can be found in your water use permit.
- N/A If you are proposing a change in point(s) of diversion or well(s), show the proposed location and label it clearly with distance and bearing or coordinates. If GPS coordinates are used, latitude-longitude coordinates may be expressed as either degrees-minutes-seconds with at least one digit after the decimal (example – 42°32'15.5") or degrees-decimal with five or more digits after the decimal (example – 42.53764°).

Part 4 of 5 – Applicant Information and Signature

Applicant Information

APPLICANT/BUSINESS NAME Terrebonne Domestic Water District			PHONE NO. 541 548-2727	ADDITIONAL CONTACT NO.
ADDRESS PO Box 31				FAX NO.
CITY Terrebonne	STATE OR	ZIP 97760	E-MAIL tdwd@bendbroadband.com	
BY PROVIDING AN E-MAIL ADDRESS, CONSENT IS GIVEN TO RECEIVE ALL CORRESPONDENCE FROM THE DEPARTMENT ELECTRONICALLY. COPIES OF THE FINAL ORDER DOCUMENTS WILL ALSO BE MAILED.				

Agent Information – The agent is authorized to represent the applicant in all matters relating to this application.

AGENT/BUSINESS NAME Jim Newton/Cascade GeoEngineering			PHONE NO. 360 907-4162	ADDITIONAL CONTACT NO.
ADDRESS 21145 Scottsdale Dr				FAX NO.
CITY Bend	STATE OR	ZIP 97701	E-MAIL newtonjim@hotmail.com	
BY PROVIDING AN E-MAIL ADDRESS, CONSENT IS GIVEN TO RECEIVE ALL CORRESPONDENCE FROM THE DEPARTMENT ELECTRONICALLY. COPIES OF THE FINAL ORDER DOCUMENTS WILL ALSO BE MAILED.				

Explain in your own words what you propose to accomplish with this permit amendment; and why:
Change the POD to Wells 3 and 4; groundwater level has dropped and the currently permitted well no longer intersects the water table.

Change the POU to “Within the Service Boundary of the Terrebonne Domestic Water District”

If you need additional space, continue on a separate piece of paper and attach to the application as “Attachment 1”.

Check this box if this project is fully or partially funded by the American Recovery and Reinvestment Act. (Federal stimulus dollars)

Is the applicant the permit holder of record? Yes No

If NO, include either:

- A completed assignment form (with required statutory assignment fee), assigning all or a portion of the permit to the applicant(s), **OR**
- An affidavit of consent from the permit holder(s) of record that gives permission for the applicant to amend the permit.

Has the Completion (“C”) Date of the permit(s) in this application expired? Yes No

If YES, this application will not be accepted by the Department.

If NO, what are the completion dates of the permit(s)? Currently being determined

- If the permit completion date expires while the Permit Amendment Application is pending, the Department will not approve the Permit Amendment Application until an Extension of Time Application is approved for the permit.
- You may consider using the Reimbursement Authority process to expedite the processing of this Permit Amendment Application if the completion date of the permit expires within 6 months of the date of filing this application.

By my signature below, I confirm that I understand:

- Prior to Department approval of the permit amendment, I may be required to submit payment to the Department for publication of a notice in a newspaper with general circulation in the area where the permit is located, once per week for two consecutive weeks. If more than one qualifying newspaper is available, I suggest publishing the notice in the following newspaper: XXXXX.



I (we) affirm that the information contained in this application is true and accurate.

[Handwritten Signature]
Applicant Signature

DRAFT
Print Name (and Title if applicable)

1-7-21
Date

Applicant Signature

DRAFT
Print Name (and Title if applicable)

Date

Check one of the following:

- The applicant is responsible for completion of change(s). Notices and correspondence should continue to be sent to the applicant.
- The permit holder(s) of record will be responsible for completing the proposed change(s) after the final order is issued. Copies of notices and correspondence should be sent to the permit holder(s) of record.


Check the appropriate box, if applicable:

- Check here if any of the permits proposed for amendment are or will be located within or served by an irrigation or other water district.

IRRIGATION DISTRICT NAME	ADDRESS	
CITY	STATE	ZIP

- Check here if water for any of the permits supplied under a water service agreement or other contract for stored water with a federal agency or other entity.

ENTITY NAME	ADDRESS	
CITY	STATE	ZIP



To meet State Land Use Consistency Requirements, you must list all local governments (each county, city, municipal corporation, or tribal government) within whose jurisdiction water will be diverted, conveyed or used.

ENTITY NAME Deschutes County Community Development Dept	ADDRESS 117 NW Lafayette Avenue/PO Box 6005	
CITY Bend	STATE OR	ZIP 97708-6005

ENTITY NAME	ADDRESS	
CITY	STATE	ZIP

ENTITY NAME	ADDRESS	
CITY	STATE	ZIP

Part 5 of 5 – Water Use Permit Information

Please use a separate Part 5 for each permit being changed. See instructions on page 6, to copy and paste additional Part 5s, or to add additional rows to tables within the form.

PERMIT # G-11608

Table 1. Location of Authorized and Proposed Point(s) of Diversion (POD) or Appropriation (POA)
(Note: If the POD/POA name is not specified in the permit, assign it a name or number here.)

POD/POA Name or Number	Is this POD/POA Authorized by the permit or is it Proposed?	If POA, OWRD Well Log ID# (or Well ID Tag # L-___)	Twp	Rng	Sec	¼ ¼	Tax Lot, DLC or Gov't Lot	Measured Distances (from a recognized survey corner)
A Well	<input checked="" type="checkbox"/> Authorized <input type="checkbox"/> Proposed	L-9894 (4 Well Logs)	14 S	13 E	16	SE NW	455	2,802.75' N and 1,584.89' E from the SW Corner of Section 16
#3	<input type="checkbox"/> Authorized <input checked="" type="checkbox"/> Proposed	L-32860 (2 Well Logs)	14 S	13 E	16	SE SW	800	1,130' N and 1,360' E from the SW Corner of Section 16
#4	<input type="checkbox"/> Authorized <input checked="" type="checkbox"/> Proposed	L-91780 (1 Well Log)	14 S	13 E	16	SE SW	800	1,086' N and 1,406' E from the SW Corner of Section 16

Check all type(s) of change(s) proposed below (change "CODES" are provided in parentheses):

- | | |
|---|--|
| <input checked="" type="checkbox"/> Place of Use (POU) | <input checked="" type="checkbox"/> Point of Appropriation/Well (POA) |
| <input type="checkbox"/> Point of Diversion (POD) | <input type="checkbox"/> Additional Point of Appropriation (APOA) |
| <input type="checkbox"/> Additional Point of Diversion (APOD) | <input type="checkbox"/> Surface water POD to Ground Water POA (SW/GW) |

Will all of the proposed changes affect the entire water use permit?

- Yes Complete only the proposed ("to" lands) section of Table 2 on the next page. Use the "CODES" listed above to describe the proposed changes.
- No Complete all of Table 2 to describe the portion of the permit to be changed.

For a change in place of use:

Does the permit holder of record own or control the land TO which the place of use is being moved?

Yes No

If NO, the landowner of the land TO which the place of use is being moved must be assigned to the permit as a permit holder of record by submitting a completed Request for Assignment form and the required statutory fee for an assignment.

Is the proposed place of use contiguous to the authorized place of use? Yes No

The permitted place of use can be moved only to lands that are contiguous to the authorized place of use unless the change to non-contiguous lands is in furtherance of mitigation or conservation efforts undertaken for the purposes of benefiting a species listed as sensitive, threatened, or endangered under ORS 496.171 to 496.192 or the federal Endangered Species Act of 1973 (16 U.S.C. 1531 to 1544), as determined by the listing agency. Contiguous land being either adjacent land or land separated from the land to which a permit is authorized by roads, utility corridors, irrigation ditches or publicly owned rights of way.

Please use and attach additional pages of Table 2 as needed.
See page 6 for instructions.

Do you have questions about how to fill-out the tables?
Contact the Department at 503-986-0900 and ask for Transfer Staff.

Table 2. Description of Changes to Water Use Permit # G-11608

List the change proposed for the acreage in each ¼ ¼. If more than one change is proposed, specify the acreage associated with each change.
If there is more than one POD/POA involved in the proposed changes, specify the acreage associated with each POD/POA.

AUTHORIZED (the "from" or "off" lands) The listing that appears on the certificate BEFORE PROPOSED CHANGES List only that part or portion of the water right that will be changed.										Proposed Changes (see "CODES" from previous page)	PROPOSED (the "to" or "on" lands) The listing as it would appear AFTER PROPOSED CHANGES are made.												
Twp	Rng	Sec	¼	¼	Tax Lot	Gvt Lot or DLC	Acre(s) (if applicable)	POD(s) or POA(s) (name or number from Table 1)	Priority Date		Twp	Rng	Sec	¼	¼	Tax Lot	Gvt Lot or DLC	Acre(s) (if applicable)	POD(s) or POA(s) to be used (from Table 1)	Priority Date			
EXAMPLE																							
2	S	9	E	15	NE	NW	100		15.0	POD #1 POD #2	POU/POD	2	S	9	E	15	NW	NW	100	1	10.0	POD #5	
"	"	"	"	"	"	"	"	"	EXAMPLE	"	"	2	S	9	E	15	SW	NW	200		5.0	POD #6	
											POU/POA	14	S	13	E	16			See		Remarks	Well #3	12/11/92
											POU/POA	14	S	13	E	16			See		Remarks	Well #4	12/11/92
TOTAL ACRES											TOTAL ACRES												

Additional remarks: **Proposed POU is Within the Service Boundary of the Terrebonne Domestic Water District, Being a Portion of T 14S, R 13E, Section 16.**

Are there other water rights certificates, water use permits or ground water registrations associated with the "from" or "to" lands? Yes No

If YES, list the other certificate, permit, or ground water registration numbers: PERMIT G-8542 & G-16938



If the permit(s) are for irrigation or supplemental irrigation use, other water rights existing on the same land for irrigation that are subject to transfer must either change concurrently or be cancelled. Any change to a water right certificate or ground water registration must be filed separately in a water right transfer application or ground water registration modification application, respectively.

For a change in point(s) of appropriation (well(s)) or additional point(s) of appropriation:

- Well log(s) are attached for each authorized and proposed well(s) that are clearly labeled and associated with the corresponding well(s) in Table 1 above and on the accompanying application map. (Tip: You may search for well logs on the Department's web page at: http://apps.wrd.state.or.us/apps/gw/well_log/Default.aspx)

AND/OR

- Describe the construction of the authorized and proposed well(s) in Table 3 for any wells that do not have a well log. For *proposed wells not yet constructed or built*, provide "a best estimate" for each requested information element in the table. The Department recommends you consult a licensed well driller, geologist, or certified water right examiner to assist with assembling the information necessary to complete Table 3.

Table 3. Construction of Point(s) of Appropriation

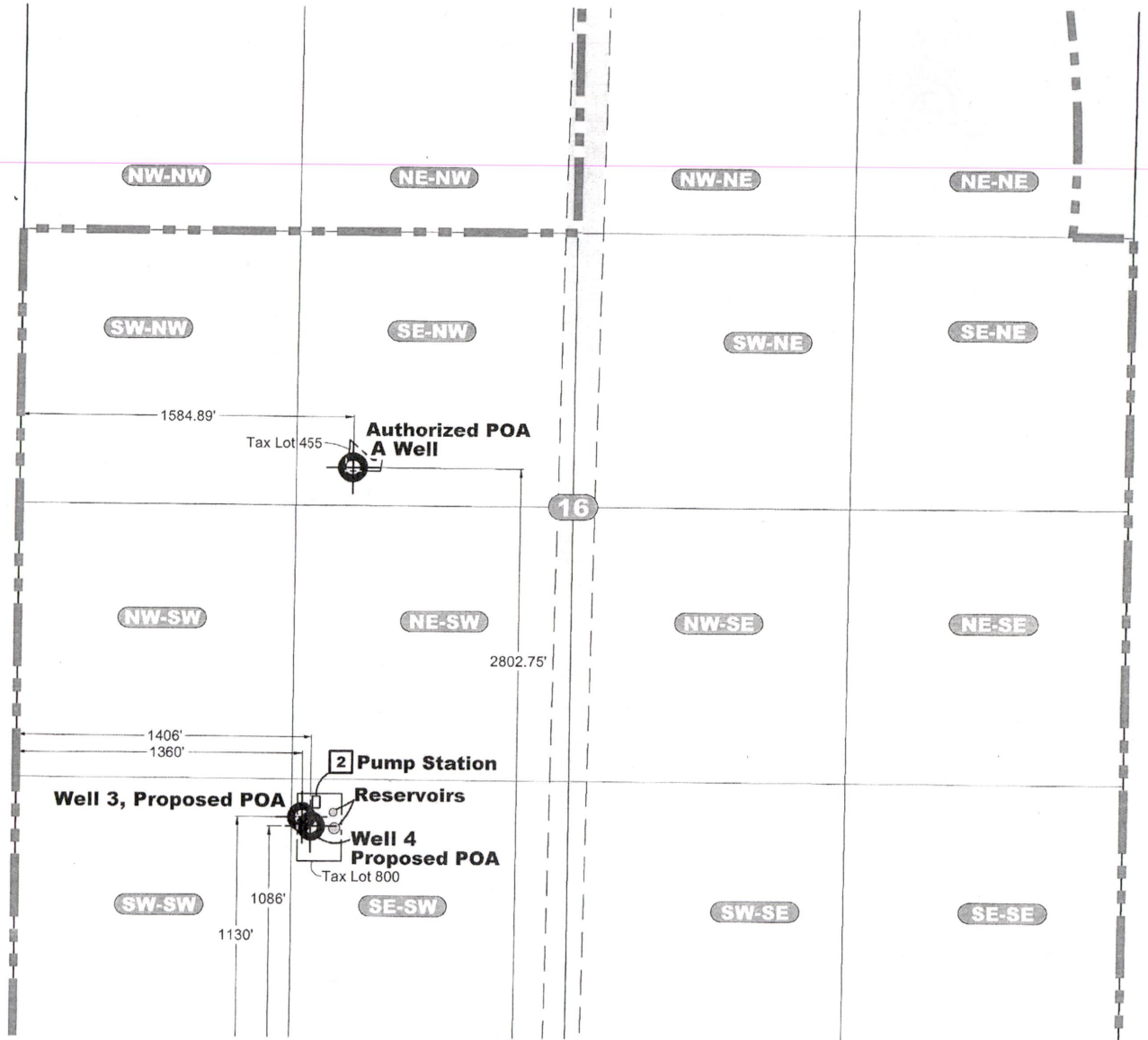
Any well(s) in this listing must be clearly tied to corresponding well(s) described in Table 1 and shown on the accompanying application map. Failure to provide the information will delay the processing of your transfer application until it is received. The information is necessary for the department to assess whether the proposed well(s) will access the same source aquifer as the authorized point(s) of appropriation (POA). The Department is prohibited by law from approving POA changes that do not access the same source aquifer.

Proposed or Authorized POA Name or Number	Is well already built? (Yes or No)	If an existing well, OWRD Well ID Tag No. L-____	Total well depth	Casing Diameter	Casing Intervals (feet)	Seal depth(s) (intervals)	Perforated or screened intervals (in feet)	Static water level of completed well (in feet)	Source aquifer (sand, gravel, basalt, etc.)	Well - specific rate (cfs or gpm). If less than full rate of water right
Well #3	Yes	DESC-52862/53589	590'	14"	+1'-326'	326'	415'-475' & 545'-590'	304'	Lava, cinders & ash	Est. 1,000+ gpm
Well #4	Yes	DESC-58362	592'	12"	-4.7'-414'	5'-414'	431'-451'; 546'-586'	310'	Lava, basalt, cinders & ash	Est. 1,000 gpm

Identifying intended to property

mp station

s



Identifying
intended to
property

mp station

