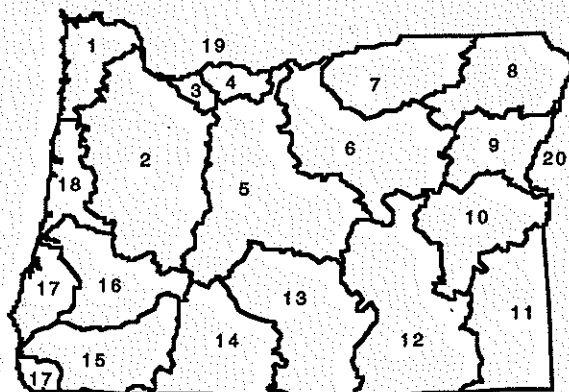


RECEIVED

Oregon's major river basins:

- | | | |
|---------------|-----------------|--------------|
| 1-North Coast | 8-Grande Ronde | 15-Rogue |
| 2-Willamette | 9-Powder | 16.Umpqua |
| 3-Sandy | 10-Malheur | 17-S. Coast |
| 4-Hood | 11-Owyhee | 18-Mid Coast |
| 5-Deschutes | 12-Malheur L. | 19-Columbia |
| 6-John Day | 13-Goose/Summer | 20-Snake |
| 7-Umatilla | 14-Klamath | |



One acre-foot is the volume of water that would cover one acre with one foot of water. To find out how much water your pond stores, multiply the surface area by the average depth. This will give you a rough estimate of cubic feet. One acre-foot equals 43,560 cubic feet.

You can submit a Notice of Exempt Reservoir if your pond stores less than 400,752 cubic feet—43,560 X 9.2.

Rate and Area of Use

cfs—cubic feet per second gpm—gallons per minute

Agriculture, Land Management			
Gen. Agriculture	cfs/gpm	# acres	
Irrigation	cfs/gpm	# acres	
Stockwater <i>100</i>	<i>cfs/gpm</i>	# acres	
Aquatic Life <i>500</i>	<i>cfs/gpm</i>	# acres	
Other:	cfs/gpm	# acres	
Cranberry	cfs/gpm	# acres	
Nursery Operatn.	cfs/gpm	# acres	
Temp. Control	cfs/gpm	# acres	
Forest/Range Mgt	cfs/gpm	# acres	
Other:	cfs/gpm	# acres	

Industrial/Commercial Uses

Industrial	cfs/gpm	_____	Commercial	cfs/gpm	_____
Fire Protection	cfs/gpm	_____	Mining	cfs/gpm	_____
Power Dev.	cfs/gpm	_____	Other:	cfs/gpm	_____

Drinking Water Supply

Human Consumption	cfs/gpm	_____	Domestic	cfs/gpm	_____
Domestic Expanded	cfs/gpm	_____	Other:	cfs/gpm	_____

Community Water Supply

Municipal	cfs/gpm	_____	Quasi-Municipal	cfs/gpm	_____
Group Domestic	cfs/gpm	_____	Storm Water Mgt	cfs/gpm	_____
Other:	cfs/gpm	_____	Other:	cfs/gpm	_____

Environmental Benefits

Pollution Abatement	cfs/gpm	_____	Recreation	cfs/gpm	_____
Wetland Enhancement	cfs/gpm	_____	Wildlife <i>500</i>	<i>cfs/gpm</i>	_____
Other:	cfs/gpm	_____	Other:	cfs/gpm	_____

RECEIVED

21-3

T 25 R 45E W
WALLOWA COUNTY

COUNTY

1302
58.64 Ac.

1300
19.97
Ac.

ROAD

WATER RESOURCES DEPT.
389.14 AC
EASTERN REGION

COUNTY ROAD

CREEK

ROAD

2800
19.55 ac.

2801
57.75 ac.

3100
312.7 ac.

2500
152.42 Ac.

8

2400

9

10

3200
357.3 ac.

Pond

HARRY W. OLDS PROP.
64654 RANCH RT-1-B
JOSEPH OR 97846

ROAD

2400

2400

2900
78.83 ac.

3200

2600
502.24 ac.
2601
2.00 ac.
See Margery
See Russell
Sur. 11-73

4202
4.28 ac.

4400
120.1 ac.

4300
130.2 ac.

4201
4.09 ac.
4200
72.72 ac.

4102
SEE ANSEPT

4100
12.70 ac.

3900
238.2 ac.

15

4505

1502

21-4

4101
58.64 ac.

4701
69.4 ac.

WALLOWA LAKE

DITCH

4000
364.51 Ac.

4500
480
4802
4900
5000

SEE MAP

4401
160 ac.

6500
96.45 ac.

4000

6701
11.42 Ac.

Application No. P-83276
Permit No.

2S 45 20

21

22

6501
148.97 ac.

6600
156.4 ac.

6800
77.3 ac.

6900
181.2 Ac.

6-3

COUNTY

6500
1130
722 ac.

8903
8.913 Ac.

8900
7.88 Ac.

DITCH

SEE MAP
2S 45 1900

LAGRANDE

SEE MAP

2S 45 29

29

8904
4.77 Ac.

8902
41.19
Ac.

8980
157.8 ac.
646.85'
109°43'W

8700
154.3 ac.

8400
76.1 ac.

WREN

8901
74.33 Ac.

BEND

8907
20.90
Ac.

8500
79.10 Ac.

6902
100.0 Ac.

SEE MAP
2S 45 300A

SEE MAP
2S 45 29CB

SEE MAP
2S 45 29CA

9101

9100
78.13 Ac.

28

8501
79.10 Ac.

27 FAR

INTER-OFFICE MEMO
WATER RIGHTS DIVISION

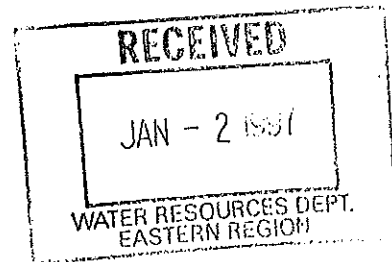
STATE OF OREGON

TO: Al Cook, Mike Ladd, Bob Main,
Tom Paul, Kent Searles

From: Anita McLoud

Date: December 27, 1996

Subject: HB2376 and the Field



Dwight French recently sent an E-Mail giving a heads up on the way Exempt HB2376 notices will be handled in the field. Dick Bailey has instructed me to let you know how it's been decided. I want to point out that the field offices WILL be expected to review notices for completeness. Because the deadline is rapidly approaching, there isn't enough time to send them to Salem for review.

The deadline for filing HB2376 Exempt notices is January 31, 1997. A complete notice and map must be received by the Department by 5:00pm. Field offices will accept the completed notices. Enclosed is a checklist for completeness. A notice is incomplete if the starred items are missing. The other information does not constitute a fatal flaw if it is missing. Of course, it's preferable to have all questions completed.

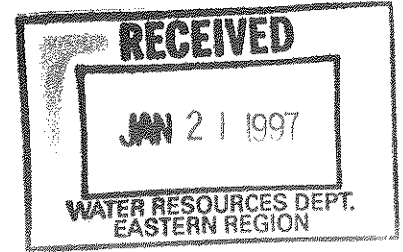
Any notice received after the January 31 deadline will not be accepted. The same is true for incomplete notices received prior to the deadline, they'll have to be completed before the deadline. I want to stress the need for completeness on these notices; after January 31st, pond owners will have to file for a permit to store and a secondary for the use.

It won't be necessary to take any special steps to ship your accepted (complete) notices to Salem. Just send them all at once after the dust has settled.

A final note, the deadline only applies to the EXEMPT ponds. HB2376 Expedited applications have no deadline.

Good luck, if you have any questions give me a call at extension 273.

cc: Dick Bailey
Dwight French
WRIG



HB 2376 EXEMPT NOTICE
COMPLETENESS CHECKLIST

- Landowner name and address*
- A. County of use
- B. River basin
- C. Legal description of reservoir location*
(Includes quarter-quarter section and tax lot)
- D. Reservoir name
- E. Date of construction
- F. Source of water and tributary*
- G. Dam height
- H. Quantity of water stored
- I. Use of water
- J. Rate and area of use (if any)
- Signature of Landowner/agent
- Map showing Township, Range, Section, Quarter-quarter section and Tax Lot* and general location of pond.

Date Received 1-21-97
Received By Richard M. Lusk

* MINIMUM REQUIREMENT TO FILE

C:\wp51\pondchk