

APPLICATION MAP

FOR APPROPRIATION OF WATER FROM WELL #1.
 SEC. 28 AND 33, T. 9 S., R. 14 E., W.M.,
 JEFFERSON COUNTY, OREGON.



SCALE 1" = 1520'

RECEIVED

AUG 14 1993

Application No. G14152
 Permit No. G12715
 SALEM, OREGON

NO REPRESENTATION IS
 INTENDED TO PROVIDE
 DIMENSIONS OR LOCATION
 OF PROPERTY OWNERSHIP
 LINES.

RECEIVED

DEC 28 2020

OWRD

RECEIVED

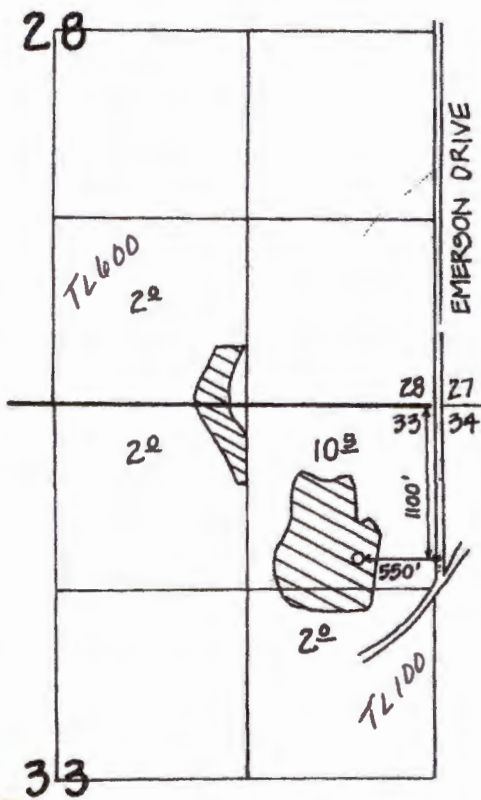
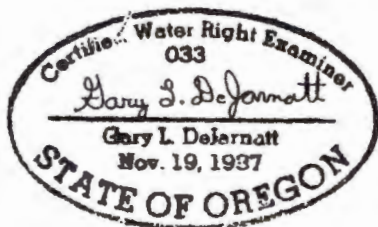
FEB 04 2021

OWRD

RECEIVED

FEB 16 2021

OWRD



Application No. G14152
 Permit No.

LEGEND:

○ WELL #1

TOTAL = 2^a + 2^a + 10^a + 2^a = 16^a AC

DEJARNATT LAND SURVEYS, INC.

63085 N. HWY. 97
 BEND, OREGON 97701
 (503) 382-4192

JOB # 93026
 SHEET 1 OF 1

591

MAY 28, 1993

RECEIVED

FEB 16 2021

OWRD

APPLICATION MAP

FOR APPROPRIATION OF WATER FROM WELL #1.
SEC. 28 AND 33, T. 9 S., R. 14 E., W.M.,
JEFFERSON COUNTY, OREGON.



SCALE 1" = 1320'

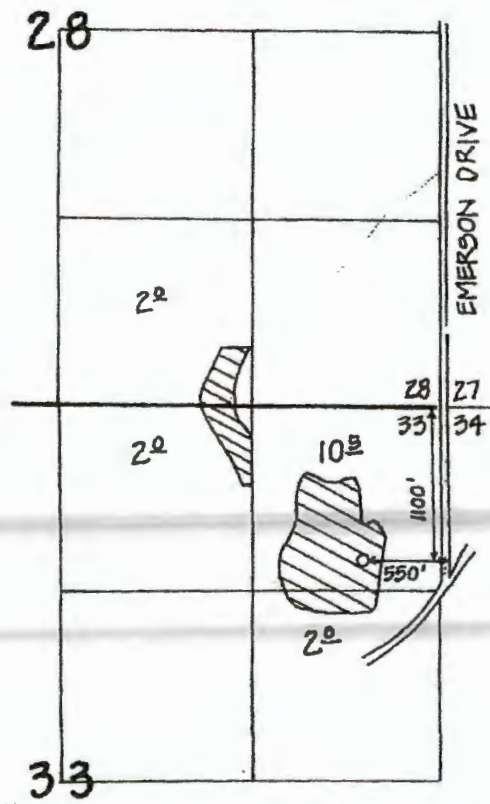
RECEIVED

AUG 14 1995

Application No. G14152 SEPT. SALEM, OREGON

Permit No. G12715

NO REPRESENTATION IS INTENDED TO PROVIDE DIMENSIONS OR LOCATION OF PROPERTY OWNERSHIP LINES.



RECEIVED

DEC 28 2020

OWRD

RECEIVED

FEB 04 2021

OWRD

LEGEND:

o WELL #1

TOTAL = 2^o + 2^o + 10^o + 2^o = 16^o AC

Application No. G14152
Permit No.

DEJARNATT LAND SURVEYS, INC.

63885 N. HWY. 97
BEND, OREGON 97701
(503) 382-4192

JOB # 93026
SHEET 1 OF 1

SAI

MAY 28, 1993

FEB 04 2021

DEC 28 2020

REC'D 20

FEB 18 2021

OWRD

OWRD

OWRD

OWRD

JEFFERSON COUNTY

Property Research

- Pan
- Zoom In
- Zoom Out
- TaxLot Info
- Identify
- Clear Selection
- Search

