

RECEIVED

MAY 26 2020

OWRD



Oregon Water Resources Department
725 Summer Street NE, Suite A
Salem, Oregon 97301
(503) 986-0900
www.wrd.state.or.us

Ownership Update
For Certificated Rights
Only

NO FEES ARE REQUIRED TO SUBMIT THIS FORM

NOTICE: A certificate of water right typically stays with the land. In order to track water right ownership, the Department requests that this form be submitted to the Department. To update multiple rights, a separate form is required for each right.

If you have any questions about this form, please contact your local watermaster, or call the Water Resources Department at (503) 986-0900.

This form is not for Applications, Permits, Transfers, Groundwater Registrations, or Limited Licenses. To notify the Department of changes in ownership to these types of authorizations, an Assignment is required.

Current Landowner Information

Name: Thomas Polansky and Elizabeth Polansky
Mailing Address: P.O. Box 1232
City: Sisters State: OR Zip: 97759
Phone (Home): 805-350-9505 Work: Other:

Property Description

County: Deschutes Township: 14S Range: 10E Section: 34
Taxlot Number(s): NWNW tax lot 1600
Street Address of water right property: 16052 Foothill Ln, Sisters, OR 97759
Water Right Information: Application: G - 16354 Permit: G - 16107 Certificate #: 91355

Are all the lands associated with this water right owned by the requester? Yes No X If No, include a map showing the portion of the right involved.

Name of individual completing this form: Elizabeth Polansky Phone: 805-350-9505
Signature of requestor: Elizabeth Polansky Date: 5-19-2020

The Department does not change names on certificates. This form will be placed in the file for future reference only. The Department does not provide acknowledgement that this form has been received.


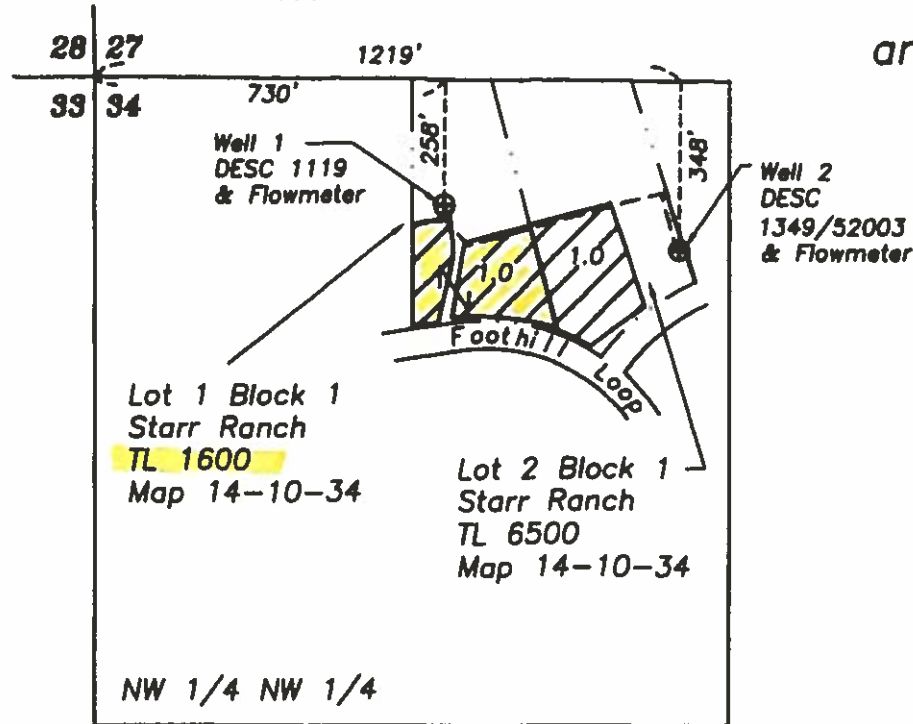
RECEIVED

MAY 26 2020

OWRD

Claim of Beneficial Use
 Application G-16354
 Permit G-16107
 in the name of Douglas Roberts
 and Kenneth E. and Margaret M. Snow


Tax Lots 1600 & 6500
 Map 14-10-34
 Deschutes County, Oregon



Section 34
 T14S, R10E, W.M.
 Deschutes County, OR



Water beneficially applied under Permit
 G-16107, priority date 12/13/2004



Property line
 Mainline

THIS MAP IS FOR THE PURPOSE OF IDENTIFYING THE LOCATION OF THE WATER RIGHT. IT IS NOT INTENDED TO PROVIDE LEGAL DIMENSIONS OR LOCATIONS OF PROPERTY OWNERSHIP LINES.

RECEIVED

AUG 28 2009

WATER RESOURCES DEPT
 SALEM, OREGON



ATTACH
FACTS

REBECCA J. KNAPP
- ATTORNEY AT LAW -

August 14, 2017

RECEIVED

Oregon Water Resources Department
725 Summer Street, NW, Suite A
Salem, OR 97301

MAY 26 2020

OWRD

Re: Associated Ditch Companies, Inc.: Ownership Update
Our File No. 1683-01

To whom it may concern:

I represent Associated Ditch Companies, Inc. Enclosed herewith are Ownership Update Forms for water right certificates 9310 and 9311, along with documentation that the original holders of the certificates have transferred their rights to store and use water under the certificates to my client.

Sincerely yours,

A handwritten signature in black ink that reads 'Rebecca J. Knapp'.

Rebecca J. Knapp
RJK/mph

cc. Client (w/enc.)
Enclosures