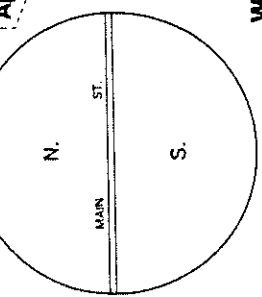
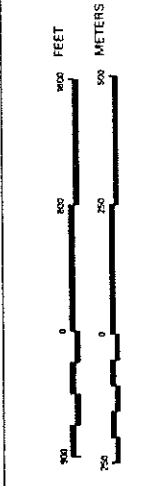


Application Map  
 City of Aumville  
 Application #: Permit #:



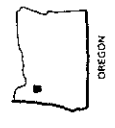
Well located 2400' N & 1000' E from SW corner Section 30.

- DIVIDED HIGHWAY
- STREET OPEN FOR TRAVEL
- CITY LIMITS
- INTERSTATE ROUTE
- U.S. ROUTE
- STATE ROUTE
- TERMINATION OF "A" SYSTEM
- PUBLIC BUILDING
- COURT HOUSE
- CITY HALL
- JANUARY
- POST OFFICE
- SCHOOL
- LIBRARY



PREPARED BY THE  
 OREGON DEPARTMENT OF TRANSPORTATION  
 IN COOPERATION WITH THE  
 U.S. DEPARTMENT OF TRANSPORTATION  
 FEDERAL HIGHWAY ADMINISTRATION  
 COSTS AVAILABLE AT ORIGINAL COST FROM:  
 OREGON DEPT. OF TRANSPORTATION  
 PHOTOGRAPHY & MAP DISTRIBUTION UNIT  
 TRANSPORTATION BLDG., ROOM 11  
 SALEM, OREGON 97331

**AUMSVILLE**  
 MARION COUNTY  
 T. 8 S. R. 1-2 W. W.M.  
 Population 1500  
 FEBRUARY 1988



CERTIFIED Water Right Examination #117  
 James M. Schmette  
 Nov. 19, 1987  
 STATE OF OREGON

RECEIVED

MAY 26 1998

WATER RESOURCES DEPT.  
 SALEM, OREGON

Application No. G-14758  
 Permit No. G-13679