

Application No. 4196

Permit No. 2424

Certificate No. 2145 20306

FEES PAID

Date	Amount	Receipt No.
Total		

A. J. Wright
Hamilton, Ore.

Stream Index, Page No. 6-11

Application Record, Book No. _____

FEES REFUNDED

Date	Amount	Check No.
4/22/36	1.00 <i>cert. rec. fee</i>	1764

ended until _____

ASSIGNMENTS

o applicant _____

Date	To whom	Address	Volume	Page

leted _____

proval _____

REMARKS

CONSTRUCTION

eginning _____

mpletion _____

ed to _____

plication of water _____

ed to _____

PROSECUTION OF WORK

iled _____

iled _____

iled _____

FINAL PROOF

d _____

ved _____

icate issued _____

recording fee No. _____

W.R.T.S.

Assembled 7/17/84 by CLH

Entered _____ by _____

Verified _____ by _____

NOTICE OF BEGINNING OF CONSTRUCTION

I, A. J. Wright, the holder of Application No. 4196, being Permit No. 2438, issued by the State Engineer of the State of Oregon

for the appropriation of 1 cubic ft. second feet of the waters of Cottonwood Creek in accordance with the tenor of such permit and the limitations endorsed thereon by the State Engineer, and completed the first 78 rods of said extension and using water on first have begun the actual construction of the works described therein on the 1st day of May, 1918, being within the time limitation as fixed in said permit for the beginning of construction work.

The appropriator should state the manner of beginning construction work, number of men and teams employed, the amount of work completed up to the date of this statement, and any additional information which may tend to show the beginning of work in good faith.

I did the work on this 78 rods myself with pick and shovel and I am irrigating some alfalfa, a small fruit orchard, and some garden

IN WITNESS WHEREOF, I have hereunto set my hand this 1st day of May, 1918.

Hamilton, Oregon
(Present Address.)

A. J. Wright
(Signature of Applicant.)

Fill out, detach, and mail to the Secretary, State Water Board, Salem, Oregon.

NOTICE OF COMPLETE APPLICATION OF WATER TO A BENEFICIAL USE

I, A. J. Wright, the holder of Application No. 4196, being Permit No. 2434, issued by the State Engineer of the State of Oregon

for the appropriation of 0.18 second feet of the waters of Cottonwood Creek in accordance with the tenor of such permit and the limitations endorsed thereon by the State Engineer, completely applied the water to a beneficial use, on the 4th day of April, 1918, being within the time limitation as fixed in said permit or extended by the State Water Board for the complete application of water to a beneficial use.

Remarks: If all of the water granted in the permit had not been fully applied to beneficial use, you should so state, so that subsequent

appropriators may have notice.

IN WITNESS WHEREOF, I have hereunto set my hand this 5th day of April, 1918.

Hamilton, Oregon
(Present Address.)

A. J. Wright
(Signature of Applicant.)

Fill out, detach, and mail to the Secretary, State Water Board, Salem, Oregon.

NOTICE OF COMPLETION OF CONSTRUCTION

I, A. J. Wright, the holder of Application No. 2424, being Application Permit No. 3434, issued by the State Engineer of the State of Oregon

for the appropriation of 1 cubic ft. second feet of the waters of Cottonwood Creek in accordance with the tenor of such permit and the limitations endorsed thereon by the State Engineer, have completed the construction of the works described therein the 15th day of February, 1918, being within the time limitation as fixed in said permit or extended by the State Water Board for the completion of construction work.

Remarks: If the works have a less capacity than as described in the permit, or you have definitely abandoned your plan of irrigating any of the

lands described in your permit, you should so state in order that our records may not be unnecessarily encumbered.

IN WITNESS WHEREOF, I have hereunto set my hand this 2nd day of March, 1918.

Hamilton Oregon
(Present Address.)

A. J. Wright
(Signature of Applicant.)

Fill out, detach, and mail to the Secretary, State Water Board, Salem, Oregon. Form D. should be used in reporting progress of work if more than one year has been allowed for completion.

BEFORE THE STATE ENGINEER OF OREGON

GRANT COUNTY

IN THE MATTER OF THE APPLICATION)
OF ANDREW J. WRIGHT FOR THE APPROVAL)
OF A CHANGE IN THE PLACE OF USE OF)
WATER. -----)

O R D E R

Now at this time this matter coming on for consideration by the State Engineer, and it appearing that Andrew J. Wright is the owner of a water right under Certificate No. 2145, issued by the State Water Board, pursuant to permit No. 2424, covering a right for the irrigation of 14 acres of land under priority of April 12, 1925, and that said petitioner has recently discovered an error in the description of such lands in said certificate, and asks that the record of said right be corrected, and it further appearing that the actual area which has been irrigated under said water right is as follows:

8 acres in NW $\frac{1}{4}$ SE $\frac{1}{4}$
4 acres in SW $\frac{1}{4}$ NE $\frac{1}{4}$
Section 25,
T. 10 S. R. 27 E. W. M.

NOW, THEREFORE, it is hereby ORDERED that said Certificate No. 2145 be and the same is hereby cancelled and a new certificate issued correctly describing said lands.

Dated this 11th day of July, 1927, at SALM, OREGON.

RHEA LUPER,
State Engineer.

BEFORE THE STATE ENGINEER OF OREGON

GRANT COUNTY

IN THE MATTER OF THE APPLICATION)
OF ANDREW J. WRIGHT FOR THE APPROVAL)
OF A CHANGE IN THE PLACE OF USE OF)
WATER. -----)

ORDER

Now at this time this matter coming on for consideration by the State Engineer, and it appearing that Andrew J. Wright is the owner of a water right under Certificate No. 2145, issued by the State Water Board, pursuant to permit No. 2424, covering a right for the irrigation of 14 acres of land under priority of April 12, 1925, and that said petitioner has recently discovered an error in the description of such lands in said certificate, and asks that the record of said right be corrected, and it further appearing that the actual area which has been irrigated under said water right is as follows:

8 acres in NW $\frac{1}{4}$ SE $\frac{1}{4}$
4 acres in SW $\frac{1}{4}$ NE $\frac{1}{4}$
Section 25,
T. 10 S. R. 27 E. W. M.

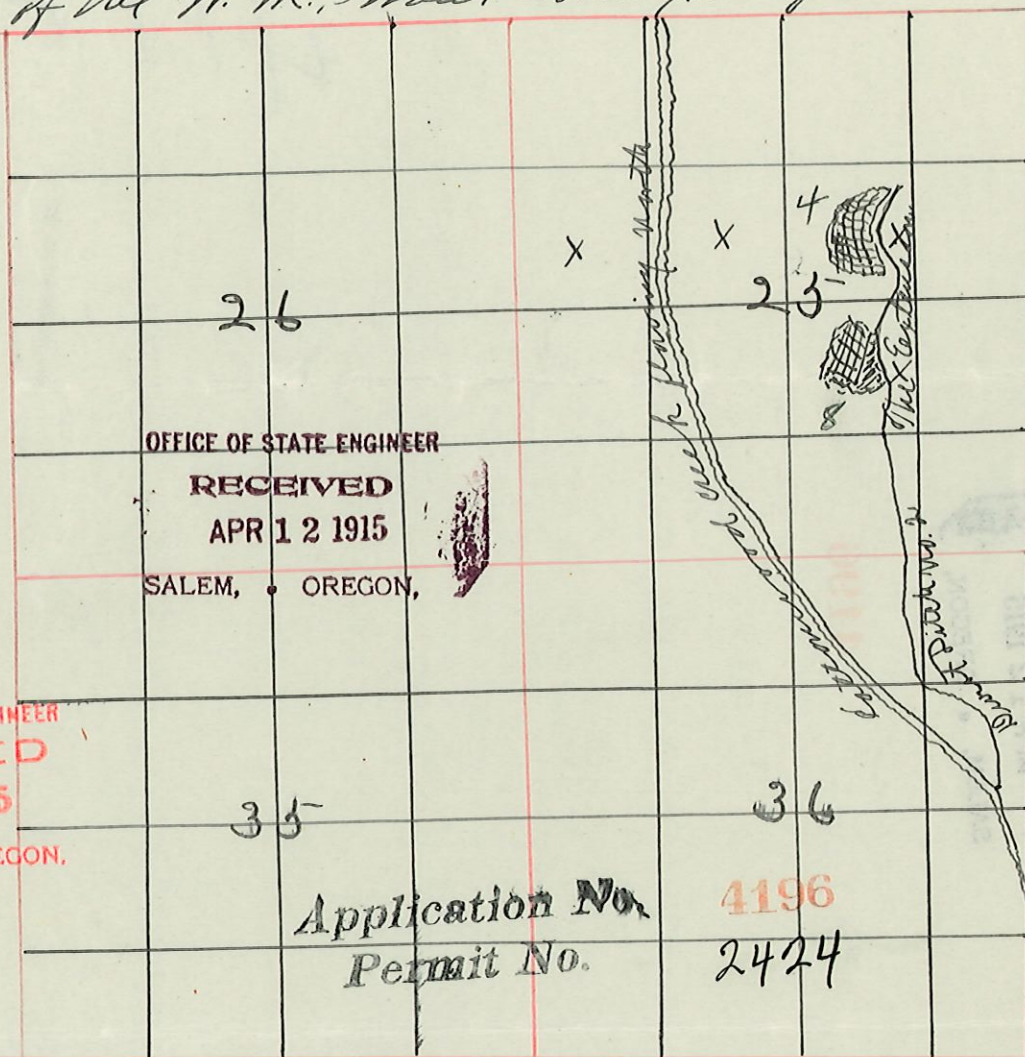
NOW, THEREFORE, it is hereby ORDERED that said Certificate No. 2145 be and the same is hereby cancelled and a new certificate issued correctly describing said lands.

Dated this 11th day of July, 1927, at SALEM, OREGON.

RHEA LUPER,
State Engineer.

North

Plot of Sections 25, 26, 35 and 36 in T. 10 South of Range 27 East of the W. M., Grant County, Oregon.



West

East

Lands to be irrigated.

South

The crosses denote the lands owned by H. J. Wright. This plot shows the lands to be irrigated by the proposed extension of the Dune Ditch No. 2 in T. 10 S. R. 27 E. of the W. M., Grant Co., Oregon, to be known as the Dune-Craigton extension of said Dune Ditch No. 2.

April 22, 1936

Mr. A. J. Wright
Hamilton, Oregon

Dear Mr. Wright:

From an examination of our records, it appears that you made duplicate payments of \$1.00 for recording your certificate of water right under permit #2424.

Enclosed is our check #1764 for \$1.00 to reimburse you for such excess payment.

Very truly yours,

CHAS. E. STRICKLIN
State Engineer

By
Max F. Rogers, Ass't.

MFR/b
Enc.

October 10, 1918.

Mr. A. J. Wright

Hamilton, Oregon.

Dear Sir:

I am in receipt of \$1.00 recording fee in connection with certificate of water right to be issued in connection with permit No. 2424.

This matter will be presented to the Board at its next meeting for approval and issuance of final water right certificate.

Yours very truly,

R. W. Potter,
Secretary.

GB.

JOHN H. LEWIS, STATE ENGINEER
PRESIDENT OF THE BOARD
SALEM

JAMES T. CHINNOCK
SUPT. WATER DIV. NO. 1
SALEM

GEORGE T. COCHRAN
SUPT. WATER DIV. NO. 2
LA GRANDE



R. W. POTTER
SECRETARY

STATE WATER BOARD
SALEM

October 1, 1918.

Mr. A. J. Wright

Hamilton, Oregon.

Dear Sir:

Proof of appropriation of water under permit No. 2424 has been received and filed in this office.

This proof appears to be in proper form and upon receipt of the \$1.00 recording fee, required by law, the matter will be presented to the Board at its next meeting for approval and issuance of final water right certificate.

Yours very truly,

R. W. Potter,
Secretary.

OFFICE OF STATE WATER BOARD
RECEIVED

OCT 10 1918

SALEM,

OREGON.

GB.

Receipt 2750

Mr Potter, Secretary State Water Board.
Find Enclosed \$1.00 Bill Recording fee and
accept my apology for forgetting to Remit
when I sent in the proof, hoping this will
be satisfactory I Remain
Yours Truly

A. J. Wright

Hamilton, Oregon,

October 1, 1918.

Mr. A. J. Wright

Hamilton, Oregon.

Dear Sir:

Proof of appropriation of water under permit No. 2424 has been received and filed in this office.

This proof appears to be in proper form and upon receipt of the \$1.00 recording fee, required by law, the matter will be presented to the Board at its next meeting for approval and issuance of final water right certificate.

Yours very truly,

R. W. Potter,
Secretary.

GB.

June 25, 1918.

Mr. A. J. Wright

Dear Sir:

I am enclosing blank for proof of appropriation of water under permit No. 2424 which you will please fill out and return to this office, together with \$1.00 to cover the recording fee, and the matter will be presented to the Board at its next meeting for approval and issuance of final water right certificate.

Yours very truly,

R. W. Potter,
Secretary.

GB.

September 24, 1917.

Mr. A. J. Wright

Cottonwood, Oregon.

Dear Sir:-

The State Water Board at its meeting today, granted you an extension of time until June 1, 1918 within which to complete construction work under permit No. 2424.

Yours very truly,

GB.

Secretary.

Application No. 4196.

July 2, 1917.

Mr. A. J. Wright,

Cottonwood, Oregon.

Dear Sir:

I am in receipt of your letter of the 25th instant making application for an extension of time in which to complete construction work under your application No. 4196, permit No. 2424, and I will recommend to the State Water Board that an extension of time be granted until June 1, 1918, in which to complete construction work under this permit.

Very respectfully,

Percy A. Capper,

January 8, 1936.

Mr. Robert Gienger,
Courtrock, Oregon.

Dear Sir:

This is in reply to your letter of January 1st requesting information concerning water right Certificate No. 2145.

According to our records this certificate was issued to A. J. Wright in confirmation of a right to the use of 0.18 second-foot of water from Cottonwood Creek for the irrigation of 8 acres in the NW $\frac{1}{4}$ SE $\frac{1}{4}$ and 4 acres in the SW $\frac{1}{4}$ NE $\frac{1}{4}$, Section 25, Township 10 South, Range 27 East, W. M., with a priority of April 12, 1915.

Since this right has been confirmed by the issuance of a certificate, there is nothing further for you to do to keep it in good standing other than to continue the use of the water. The right will remain in effect as long as the water is placed to beneficial use on the lands described in the certificate.

Very truly yours,

CHAS. E. STRICKLIN,
State Engineer.

By

V. S. Borelle, Assistant.

VSB:LN

BEFORE THE STATE ENGINEER OF OREGON

GRANT COUNTY

IN THE MATTER OF THE APPLICATION)
OF ANDREW J. WRIGHT FOR THE APPROVAL)
OF A CHANGE IN THE PLACE OF USE OF)
WATER. -----)

ORDER

Now at this time this matter coming on for consideration by the State Engineer, and it appearing that Andrew J. Wright is the owner of a water right under Certificate No. 2145, issued by the State Water Board, pursuant to permit No. 2424, covering a right for the irrigation of 14 acres of land under priority of April 12, 1925, and that said petitioner has recently discovered an error in the description of such lands in said certificate, and asks that the record of said right be corrected, and it further appearing that the actual area which has been irrigated under said water right is as follows:

8 acres in NW $\frac{1}{4}$ SE $\frac{1}{4}$
4 acres in SW $\frac{1}{4}$ NE $\frac{1}{4}$
Section 25,
T. 10 S. R. 27 E. W. M.

NOW, THEREFORE, it is hereby ORDERED that said Certificate No. 2145 be and the same is hereby cancelled and a new certificate issued correctly describing said lands.

Dated this 11th day of July, 1927, at SALEM, OREGON.

REBEA LUPPER,
State Engineer.

Hamilton, Oregon,

April 5, 1916

OFFICE OF STATE WATER BOARD
RECEIVED

OFFICE OF STATE WATER BOARD
RECEIVED

SALEM
APR 9
1916
OREGON

State Engineer,

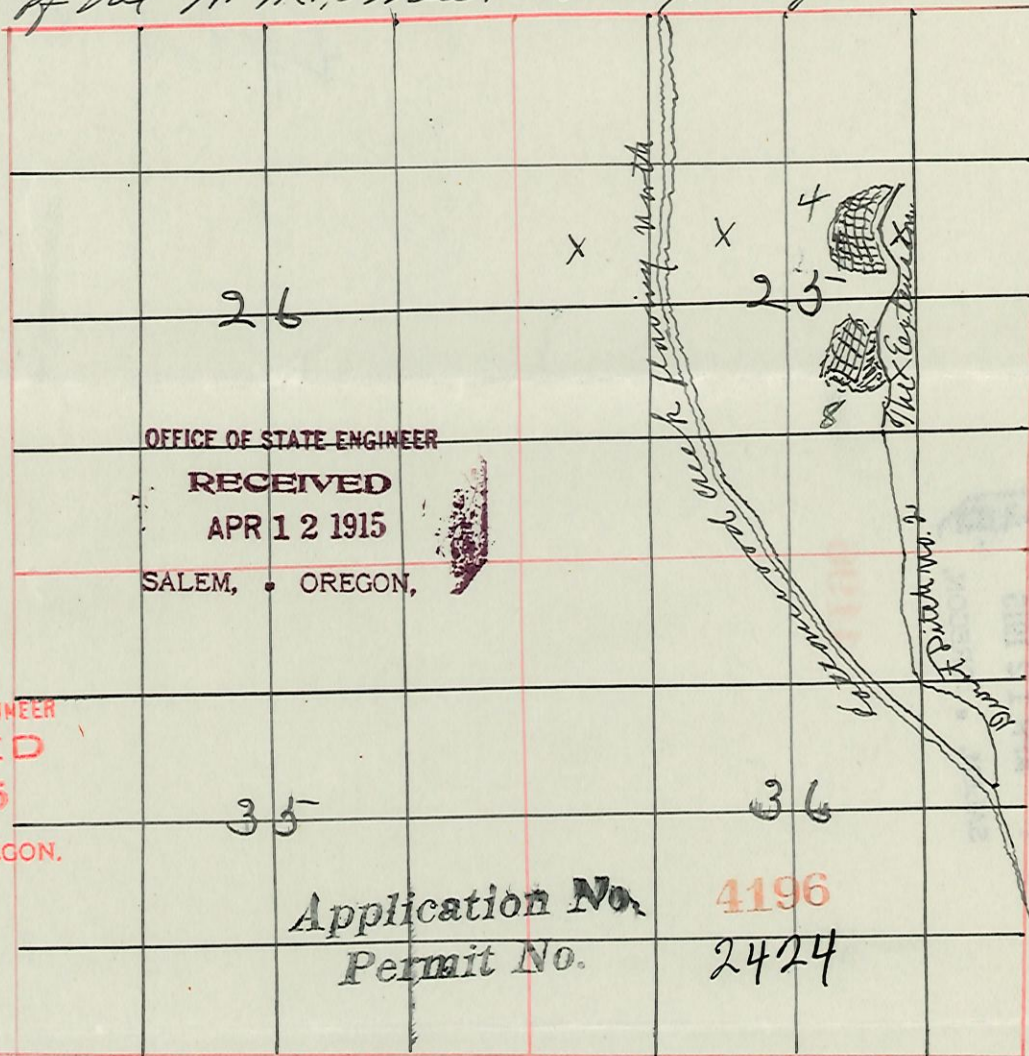
Dear Sir:

Enclosed, please find, notice of complete application of water to the service, please let me know if there is anything more for me to do to get them to the house, and please
Yours Truly

A. J. Wright

North

Plot of Sections 25, 26, 35 and 36 in T. 10 South of Range 27 East of the W.M., Grant County, Oregon.



West

East

Land to be irrigated.

South

The crosses denote the lands owned by R. J. Wright. This plot shows the lands to be irrigated by the proposed extension of the Dune Ditch No. 2 in T. 10 S. R. 27 E. of the W. M., Grant Co., Oregon, to be known as the Dune & Creighton extension of said Dune Ditch No. 2.

OFFICE OF STATE ENGINEER
RECEIVED
APR 12 1915
SALEM, OREGON,

4196

OFFICE OF STATE ENGINEER
RECEIVED
APR 12 1915
SALEM, OREGON

OFFICE OF STATE ENGINEER
RECEIVED
APR 11 1915
SALEM, OREGON

4196

Application No.
Permit No.

21196

4196

8. During what months is water beneficially used? *April May June July August and September*
9. State the character of the soil and kind of crops raised *Vallejo Ash Crops Alfalfa Hay Grain Garden and Fruit*
10. Does the accompanying blue print of the map filed with your permit show correctly the location of diverting works and area of land where water is used? *Yes*
11. If not, state wherein such map is in error
12. If the dimensions of your ditch or dam do not correspond to those described in your permit, state what changes have been made, giving dimensions of ditch (or other distributing works)
13. If water is used for power, mining, domestic, municipal, storage, manufacturing, or any other purpose than irrigation, give the extent and method of such use

STATE OF OREGON, }
 County of _____ } ss.

I, *D. J. Wright*, being first duly sworn, depose and say that I have read the above and foregoing proof of appropriation of water; that I know the contents thereof; and that the facts therein stated are true.

IN WITNESS WHEREOF, I have hereunto set my hand this *8th* day of *September*, 191*8*.

D. J. Wright

Subscribed and sworn to before me this *21st* day of *September*, 191*8*.

(Notarial Seal)

John A. White
 Notary Public for Oregon.

My commission expires _____ My Commission Expires April 15, 1921

AFFIDAVIT OF WITNESSES

We, Chancie E Round, and L M Round,
of Hamilton Oregon, being first duly sworn, depose and say that
we are well acquainted with the facts and conditions set forth in the foregoing statement relative
to proof of appropriation of water under Permit No. 3434; that we and each of us have
been over and upon each tract described in said proof, and from such personal inspection have
knowledge that all necessary ditches, dams and other diversion and distributing works have been
constructed, and water used as stated therein; that we have carefully read such proof of
appropriation, and that each and every statement contained therein is true to the best of our
knowledge and belief.


Chancie E Round
L M Round

Subscribed and sworn to before me this 28th day of September, 1918.

(Notarial Seal)

John W. White
Notary Public for Oregon.

~~My commission expires~~ My Commission Expires April 15, 1921



PROOF OF APPROPRIATION

Permit No. 2424

1.00

fee paid

Receipt 2720

Approved: _____


Priority date - April 12, 1915

OFFICE OF STATE WATER BOARD
RECEIVED

OCT 1 1918

SALEM, OREGON.

WILLIAM O. MILLER



[Faint, illegible handwritten text, possibly bleed-through from the reverse side of the page.]

2424

A. J. Wright CERTIFICATE NO. 2145
4/19/16 Hamilton, Ore.

May 12-16

June 1-1 EXTENDED TO 6/1/18

Oct 1-18.

Wrote 6-3-16 for A. 128.
18 supts from Cottonwood Cr. in 14 a in 25
T. 10S, R. 27E.
Gover applied

Card 6-16-17 for B.

7-2-17 Extension Requested & Recomm
B files
applied

Final proof 6/25/18

Final proof - fees - Receipt 2720

AFTER 10 DAYS RETURN TO
STATE WATER BOARD
SALEM, OREGON

2419-1239 Oct 9+6
338-122

January 8, 1936.

Mr. Robert Gienger,
Courtrock, Oregon.

Dear Sir:

This is in reply to your letter of January 1st requesting information concerning water right Certificate No. 2145.

According to our records this certificate was issued to A. J. Wright in confirmation of a right to the use of 0.18 second-foot of water from Cottonwood Creek for the irrigation of 8 acres in the NW $\frac{1}{4}$ SE $\frac{1}{4}$ and 4 acres in the SW $\frac{1}{4}$ NE $\frac{1}{4}$, Section 25, Township 10 South, Range 27 East, W. M., with a priority of April 12, 1915.

Since this right has been confirmed by the issuance of a certificate, there is nothing further for you to do to keep it in good standing other than to continue the use of the water. The right will remain in effect as long as the water is placed to beneficial use on the lands described in the certificate.

Very truly yours,

CHAS. E. STRICKLIN,
State Engineer.

By

V. S. Borelle, Assistant.

VSB:LN

BEFORE THE STATE ENGINEER OF OREGON

GRANT COUNTY

IN THE MATTER OF THE APPLICATION)
OF ANDREW J. WRIGHT FOR THE APPROVAL)
OF A CHANGE IN THE PLACE OF USE OF)
WATER. -----)

O R D E R

Now at this time this matter coming on for consideration by the State Engineer, and it appearing that Andrew J. Wright is the owner of a water right under Certificate No. 2145, issued by the State Water Board, pursuant to permit No. 2424, covering a right for the irrigation of 14 acres of land under priority of April 12, 1925, and that said petitioner has recently discovered an error in the description of such lands in said certificate, and asks that the record of said right be corrected, and it further appearing that the actual area which has been irrigated under said water right is as follows:

8 acres in NW $\frac{1}{4}$ SE $\frac{1}{4}$
4 acres in SW $\frac{1}{4}$ NE $\frac{1}{4}$
Section 25,
T. 10 S. R. 27 E. W. M.

NOW, THEREFORE, it is hereby ORDERED that said Certificate No. 2145 be and the same is hereby cancelled and a new certificate issued correctly describing said lands.

Dated this 11th day of July, 1927, at SALEM, OREGON.

REBEA LUPPER,
State Engineer.

Hamilton, Oregon,

April 5, 1916

OFFICE OF STATE WATER BOARD
RECEIVED

OFFICE OF STATE WATER BOARD
RECEIVED

SALEM
APR 9
1916
OREGON

State Engineer,

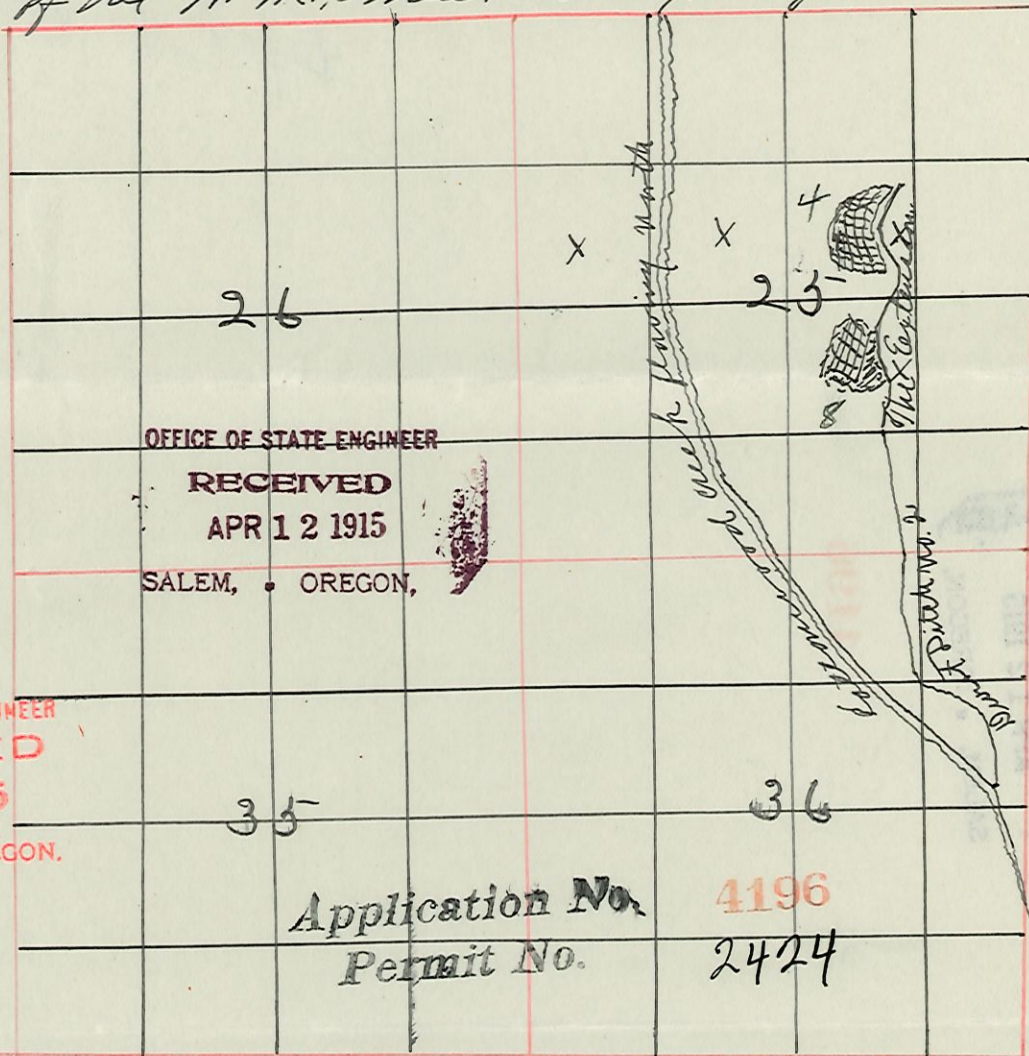
Dear Sir:

Found enclosed, Notice of
complete application of
Water to a Service, please
Please let me know if there
is anything more for me
to do to get them to
the house, and Office
Yours Truly

A. J. Wright

North

Plot of Sections 25, 26, 35 and 36 in T. 10 South of Range 27 East of the W.M., Grant County, Oregon.



Land to be irrigated.

South

The crosses denote the lands owned by R. J. Wright. This plot shows the lands to be irrigated by the proposed extension of the Dummett Ditch No. 2 in T. 10 S. R. 27 E. of the W. M., Grant Co., Oregon, to be known as the Dummett-Creighton extension of said Dummett Ditch No. 2.

OFFICE OF STATE ENGINEER
RECEIVED
APR 12 1915
SALEM, OREGON,

4196

OFFICE OF STATE ENGINEER
RECEIVED
APR 12 1915
SALEM, OREGON

OFFICE OF STATE ENGINEER
RECEIVED
APR 11 1915
SALEM, OREGON

4196

Application No.
Permit No.

7196

4196

8. During what months is water beneficially used? *April May June July August and September*
9. State the character of the soil and kind of crops raised *Vallejo Ash Crops Alfalfa Hay Grain Garden and Fruit*
10. Does the accompanying blue print of the map filed with your permit show correctly the location of diverting works and area of land where water is used? *Yes*
11. If not, state wherein such map is in error
12. If the dimensions of your ditch or dam do not correspond to those described in your permit, state what changes have been made, giving dimensions of ditch (or other distributing works)
13. If water is used for power, mining, domestic, municipal, storage, manufacturing, or any other purpose than irrigation, give the extent and method of such use

STATE OF OREGON, }
 County of _____ } ss.

I, *D. J. Wright*, being first duly sworn, depose and say that I have read the above and foregoing proof of appropriation of water; that I know the contents thereof; and that the facts therein stated are true.

IN WITNESS WHEREOF, I have hereunto set my hand this *8th* day of *September*, 191*8*.

D. J. Wright

Subscribed and sworn to before me this *21st* day of *September*, 191*8*.

(Notarial Seal)

John A. White
 Notary Public for Oregon.

My commission expires _____ My Commission Expires April 15, 1921

PROOF OF APPROPRIATION

Permit No. 2424

1.00

fee paid

Receipt 2720

Approved: _____

Priority date - April 12, 1915

OFFICE OF STATE WATER BOARD
RECEIVED

OCT 1 1918

SALEM, OREGON.

WILLIAM O. MILLER



[Faint, illegible handwritten text, possibly bleed-through from the reverse side of the page.]

OFFICE OF STATE WATER BOARD
RECEIVED

JUL 2 1917

SALEM,

OREGON.

St. Jameswood Ore
the 23rd 1917
Mr. M. Timers, Sec. state
Water Board, in reply to
your card, of June 16th in
regard to permit no. 2424 I
will say I had overlooked
the date of June 1st as the time
to complete the work I was
thinking I had until the
1st of August, However I have
been dilligently working at
the ditch all the spare time
I could find, I only have ~~or~~
about 8 or 10 rods more to dig
to complete the ditch,
will you please extend the
time until the 1st of August
Thanking you in advance for the
favor I Remain Yours Truly
A. J. Wright

347

C 2145

Q.J. Wright - 0.18 from Cottonwood

ch for mig - the 1/10 SE

the SW 1/2 - 25-

105 - 27E -

P - 4/12/15 -

Proof 1988 John Day 102 pr
above right

4196

Courtrock, Oreg.

Jan. 1/1936
RECEIVED

JAN 4 1936

State Engineer
Salem, Oreg.
Dear Sir:

STATE ENGINEER
SALEM, OREGON

Would you see for me if I have a valid water permit. It doesn't seem to have a final recording at Canyon City as it should have.

Here are what I did find in regard to it: Proof No. 1488, Permit no. 2424, Certificate No. 2145. The first filing was apparently Apr. 12, 1915. Entered of Record Nov. 20, 1918.

Vol 3, P. 2145 appear as its location on the records.

What else, if anything, should I do to complete the permit?

Sincerely yours
Robert Siensen