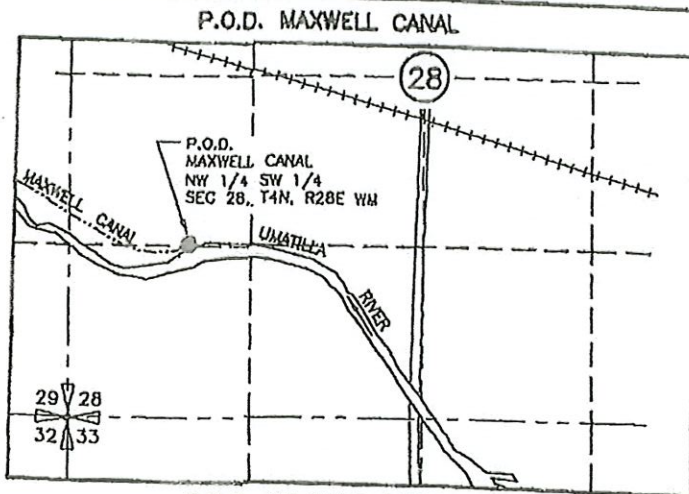
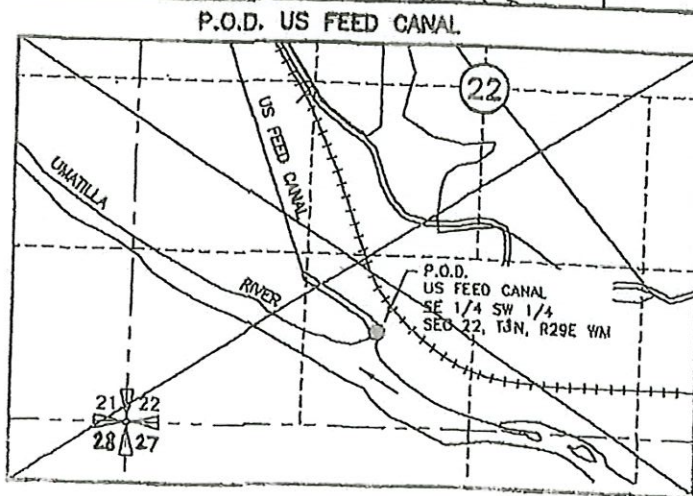


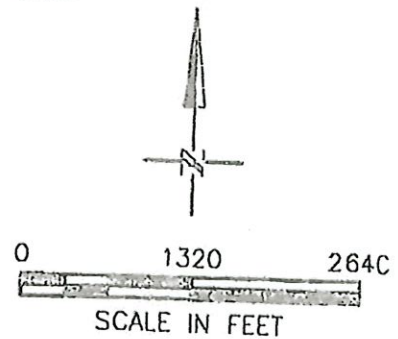
1490 Ft South and 2840 Ft East from the NW Corner, Section 03, T4N, R29E W.M.



1320 Ft North and 1030 Ft East from the SW Corner of Sec 28, T4N, R28E, W.M.




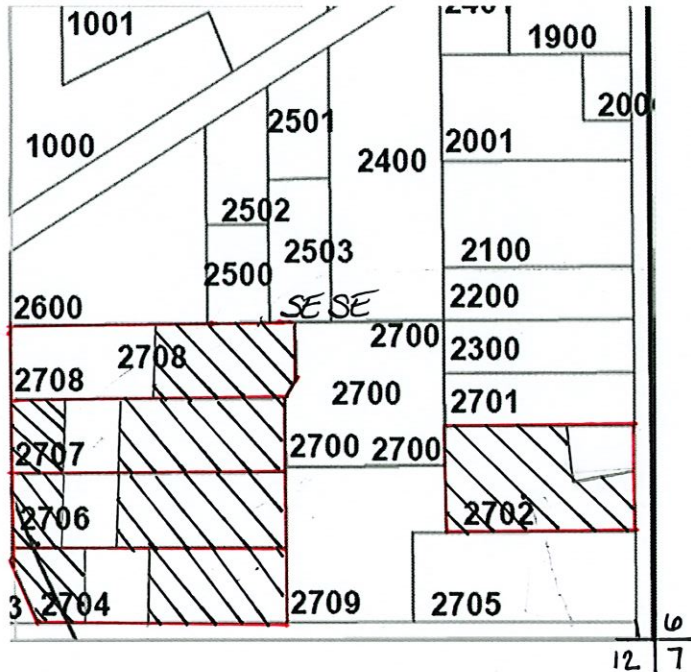
700 Ft North and 1890 Ft East of the SW Corner of Sec 22, T3N, R29E, W.M.



# T4N, R28E, Sec 01

QQ SE SE 8.50 Acres

Tax Lot 2708 (1.0 acres); 2707 (1.5 acres); 2706 (1.5 acres);  
2704 (1.5 acres); 2702 (1.5 acres)



1 Inch = 400 Feet

2021 Hermiston Irrigation District  
Permit to Use Surface Water  
Proposed "TO" Lands


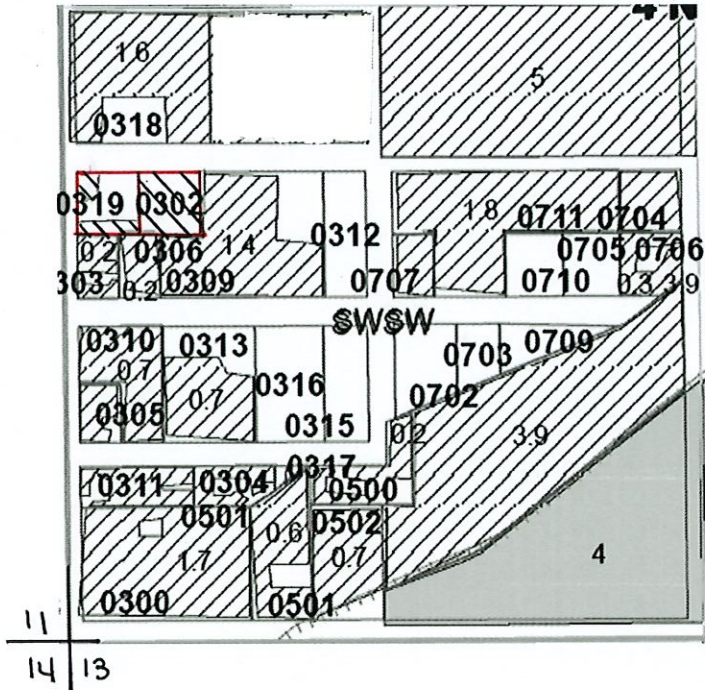
RECEIVED

MAY 06 2021

OWRD

# T4N, R28E, Sec 12

QQ SW SW 0.50 Acres Tax Lot 319 (0.40 acres);  
Tax Lot 302 (0.10 acres)

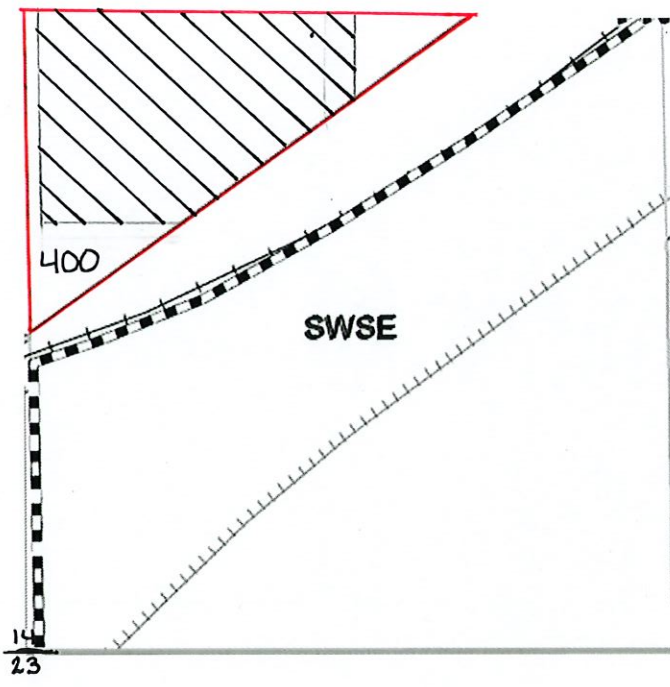




1 Inch = 400 Feet

2021 Hermiston Irrigation District  
Permit to Use Surface Water  
Proposed "TO" Lands

RECEIVED  
MAY 06 2021  
OWRD

T4N, R28E, Sec 14  
QQ SW SE 5.00 Acres Tax Lot 400



	Proposed Place of Use
	Property Line

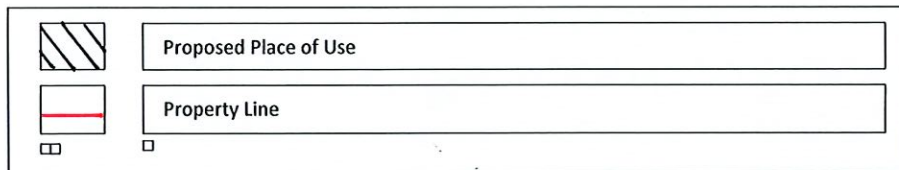
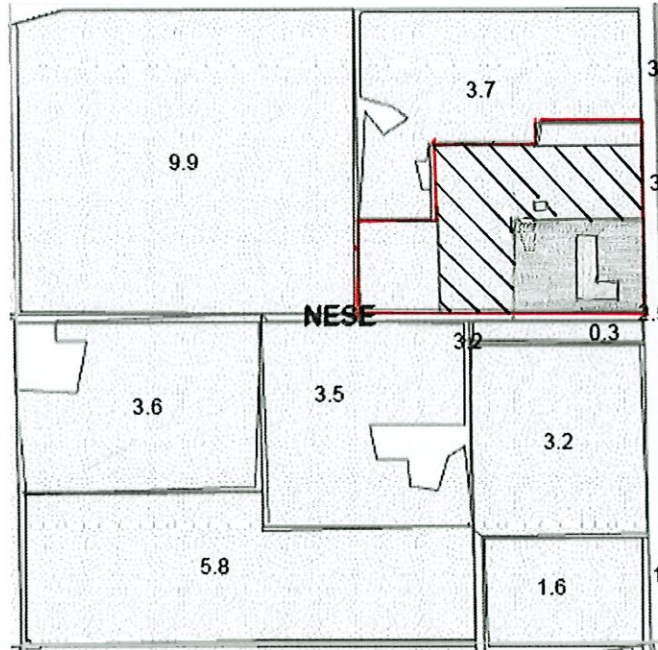
1 Inch = 400 Feet

2021 Hermiston Irrigation District  
Permit to Use Surface Water  
Proposed "TO" Lands

RECEIVED  
MAY 06 2021  
OWRD

# T4N, R28E, Sec 20

## QQ NE SE 2.00 Acres Tax Lot 200



1 Inch = 400 Feet


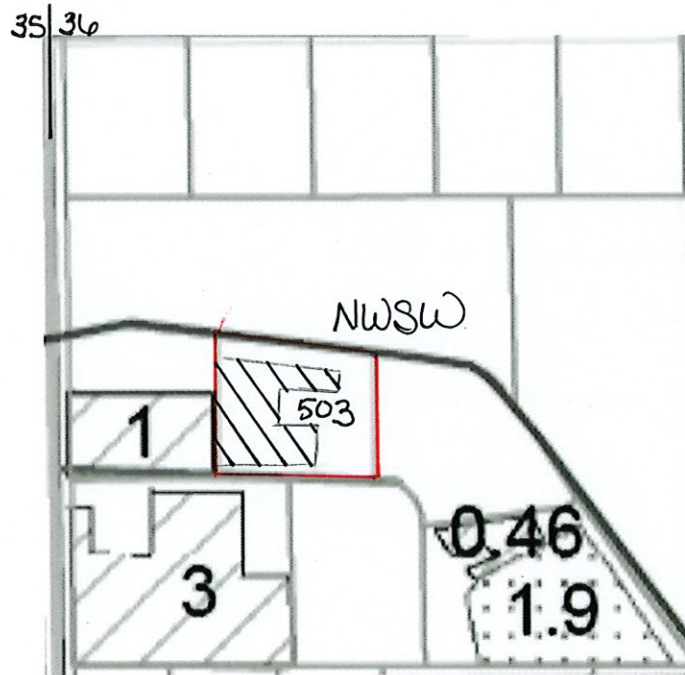
2021 Hermiston Irrigation District  
Permit to Use Surface Water  
Proposed "TO" Lands

RECEIVED

MAY 06 2021

OWRD

T5N, R28E, Sec 36  
QQ NW SW 1.00 Acres Tax Lot 503



1 Inch = 400 Feet


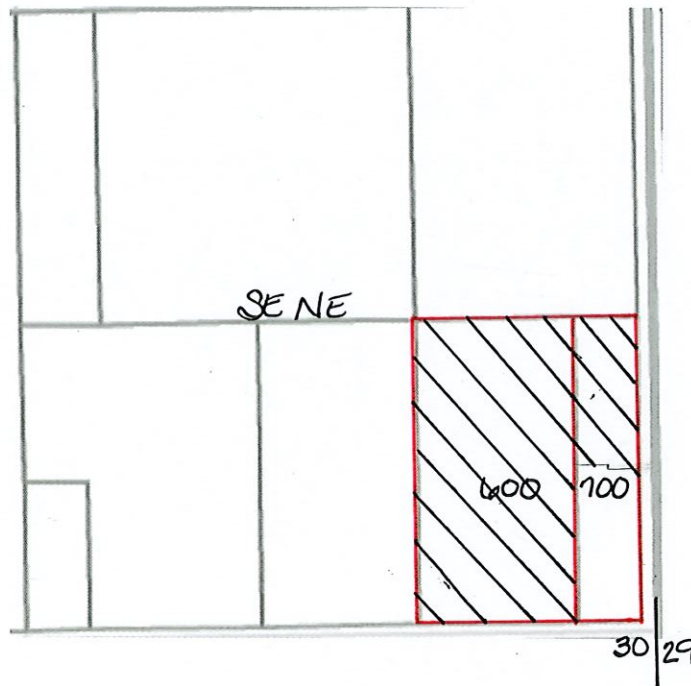
2021 Hermiston Irrigation District  
Permit to Use Surface Water  
Proposed "TO" Lands

RECEIVED

MAY 06 2021

OWRD

T5N, R29E, Sec 30  
QQ SE NE 1.00 Acres Tax Lot 700,  
5.00 Acres Tax Lot 600



1 Inch = 400 Feet


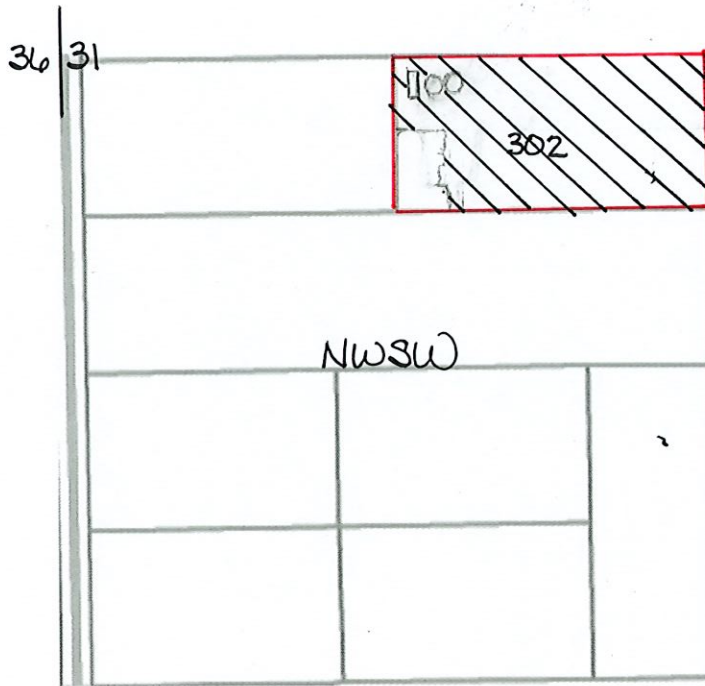
2021 Hermiston Irrigation District  
Permit to Use Surface Water  
Proposed "TO" Lands

RECEIVED

MAY 06 2021

OWRD

T5N, R29E, Sec 31  
QQ NW SW 4.00 Acres Tax Lot 302



1 Inch = 400 Feet

2021 Hermiston Irrigation District  
Permit to Use Surface Water  
Proposed "TO" Lands

RECEIVED

MAY 06 2021

OWRD




Hermiston Irrigation District  
 Federally Recognized Adjustment  
 District Boundaries (2003)

RECEIVED  
 MAY 06 2021  
 OWRD



Legend

 Hermiston Irrigation District



The USDI Bureau of Reclamation (Reclamation) provides spatial data "as-is" without warranty of any kind, expressed or implied, including but not limited to, any warranties of fitness for a particular purpose. The burden for determining fitness for use lies solely with the user. In no event will the producer of Reclamation spatial data be liable for any damages arising from the use of, or the inability to use, these data. Reclamation liability is limited to providing a replacement copy for requested data sets that are not readable upon receipt. The user assumes all responsibility for spatial and attribute accuracy, completeness, validity and appropriateness with regard to the availability of these spatial data for any specific use or application, and such use or application is at the user's own risk. Spatial data provided by the Reclamation are public domain, and the recipient may not assert any proprietary rights thereto nor represent data sets as other than government-produced data.

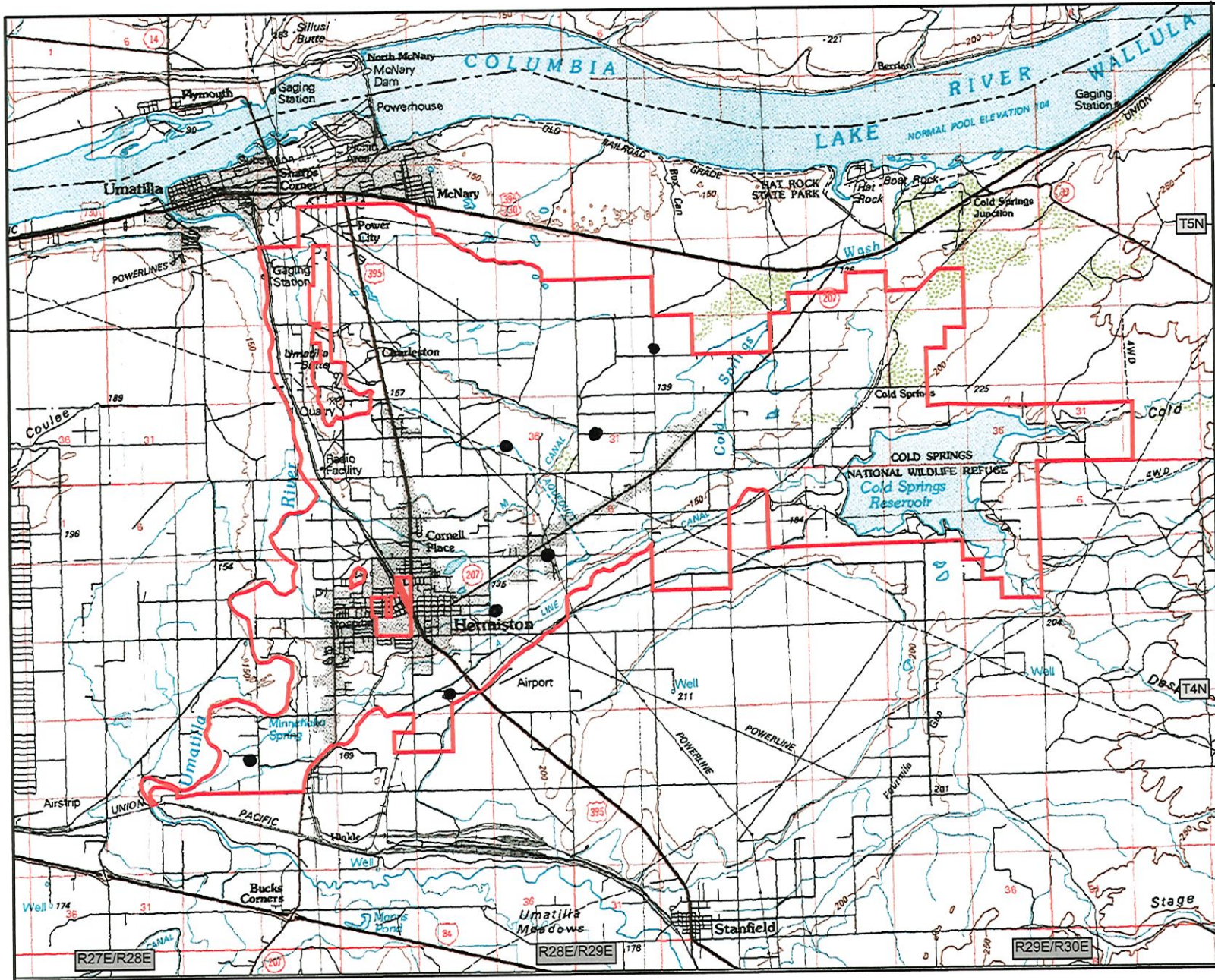


Exhibit B

RECEIVED

MAY 06 2021

OWRD

