






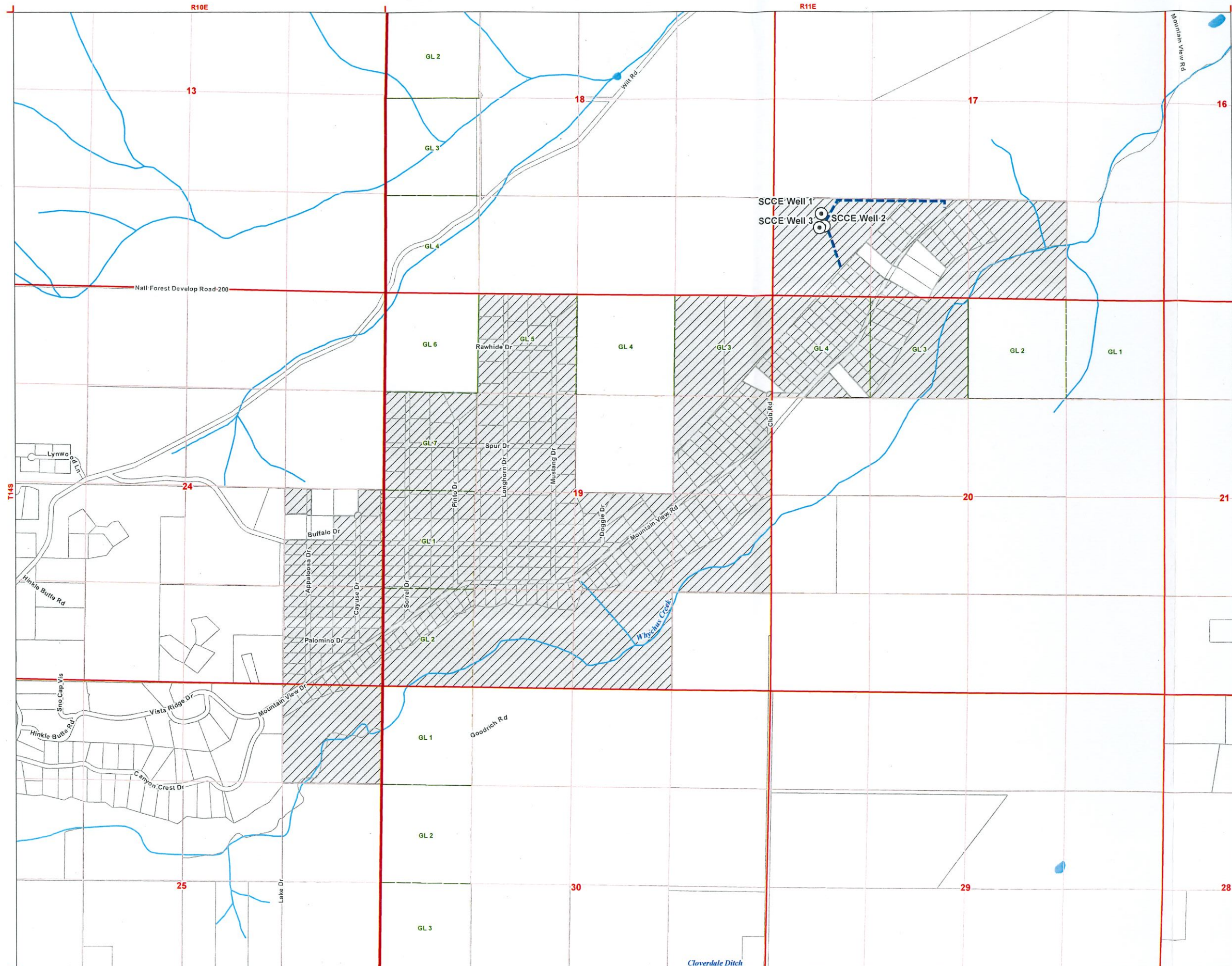


Application for Limited License in the Name of Avion Water Co., Inc.
Proposed Place of Use
Township 14 South,
Ranges 10 and 11 East (W.M.)

LEGEND

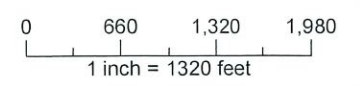
-  Proposed Point of Appropriation (POA)
-  Pipeline
-  Proposed Place of Use (POU)
-  Tax Lot
-  Government Lot (GL)
-  Watercourse
-  Waterbody



RECEIVED

MAY 17 2021

OWRD



DISCLAIMER

This map was prepared for the purpose of identifying the location of a water right only and it is not intended to provide legal dimensions or location of property ownership lines.

MAP NOTES

Date: May 8, 2018
 Data Sources: BLM, ESRI, Crook Co., USGS, OWRD

