

ASSIGNED

Name Gerald A. & Ona Lindsey

By

Address HC 73 2681 Hwy 78
Burns, OR 97720

Date filed June 27, 1990

Priority

Action suspended until F.P.D

Return to applicant

Date of approval

CONSTRUCTION

Date for beginning APR 8 1992

Date for completion OCT 1 1993

Extended to

Date for application of water OCT 1 1994

Extended to

PROSECUTION OF WORK

Form "A" filed

Form "B" filed

Form "C" filed May 29, 1992

FINAL PROOF

Blank mailed

Proof received

Date certificate issued 4/10/15
7/7/17

Application No. G12154

Permit No. G11220

Certificate No. 90203-93211

Harney See file 6-12377

Stream Index, Page No. 12

2-0940-0010-0020

11/10/91 L Wells

ASSIGNED

Date		To Whom	Address	Volume	Page
7-29-91	962-7201	Farm Credit Bank of Spokane	Po Box 177, Cottonwood, ID 83522	7	2545
7-9-92	962-7201	Farm Credit Bank of Spokane + L.T. + L., Inc, A Corp	Po Box 177, Cottonwood, ID 83522	7	2661

ASSIGNMENTS

REMARKS

See G-12377

CWRE-128 g sent 6/4/92

5-9-01 Jerry Miller + Linda Miller, Po Box 7910, Crane, OR 97732
Trustees or the successor trustee, of the Miller family Revocable

4/21/03 Thomas + Delta Maupin, Po Box 858, Crane, OR 97732

T-9875 - withdrawn

PUMP TEST
12/2/2008
APPROVED

For Miller well only

FEEES PAID

Date	Amount	Receipt No.
6-27-90	\$ 1256.00	64643
5/13/91	164.00	64643
4/18/01	30.00	44408
4/21/03	25.00	59476

FEEES REFUNDED

Date	Amount	Check No.
3/4/91	200.00	64643

NCR

\$162- to file G-12377

DETACH BEFORE DEPOSITING

IN PAYMENT OF:

FCS - 20260 7-26-91 \$20.00

Assignment for water permits
G 12377 G 12154

RECEIVED
JUL 29 1991
WATER RESOURCES DEPT.
SALEM, OREGON

FCB 1477 (1-89)

ORIGINAL

DETACH BEFORE DEPOSITING

IN PAYMENT OF:

FCS COTTONWOOD 7-06-92 \$10.00

G-11230 Permit
G-11232 Permit

RECEIVED

JUL - 9 1992

WATER RESOURCES DEPT.
SALEM, OREGON

ACA 2031 (4/91)

ORIGINAL

The completed assignment must be submitted to
the Water Resources Director, 3850 Portland
Road, N.E., Salem, Oregon 97310, together with a
recording fee of \$10.

1-29-91
\$20.00
#76942

R.33E., W.M.

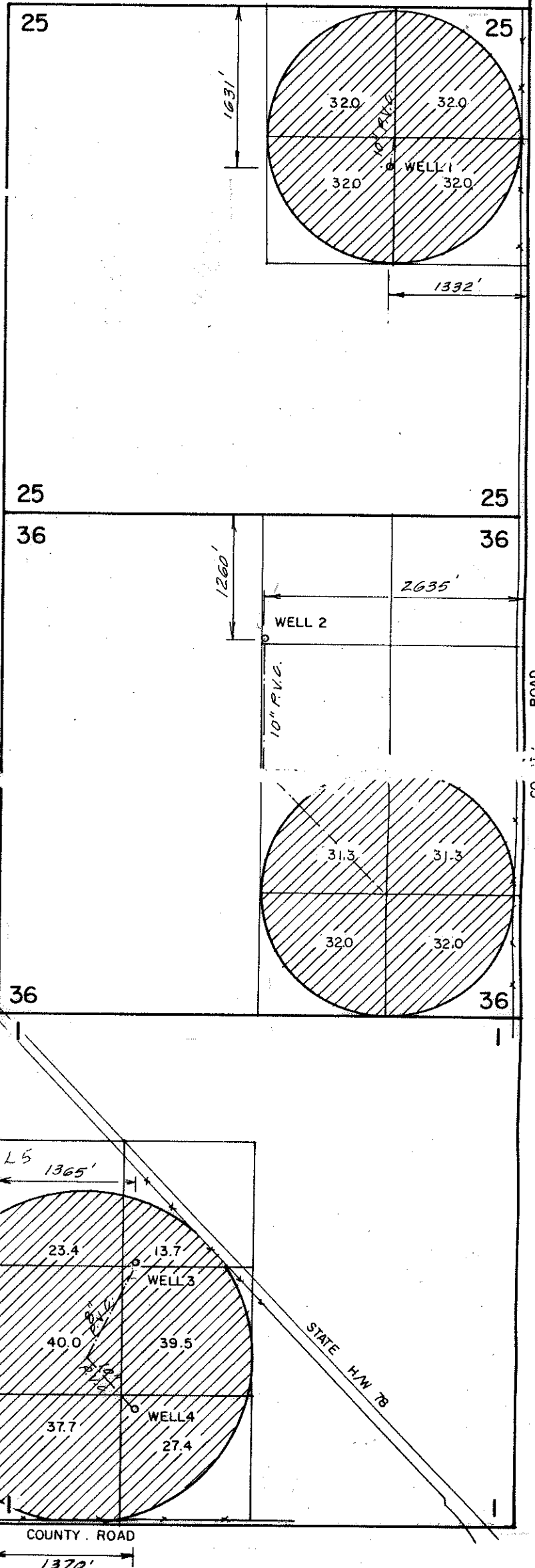
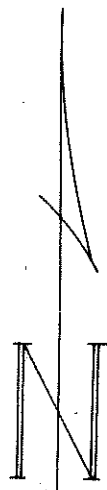
UNDER

APPLICATION NO. G-12154
PERMIT NO. G-11230

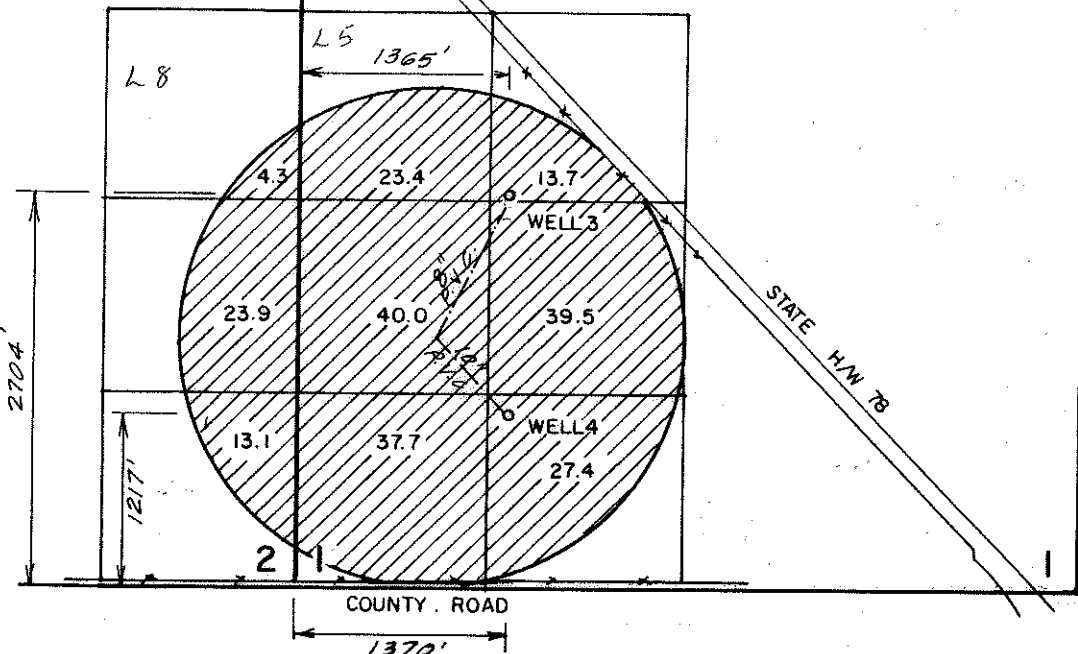
APPLICATION NO. G-12377
PERMIT NO. G-11232

IN THE NAME OF

GERALD A. & ONA L. LINDSEY



T. 24 S. 36
T. 25 S. 2 1



	GERALD A. and ONA L. LINDSEY		BURNS, OR	
	<h1>FINAL PROOF SURVEY</h1>			
	Scale: 4" = 1 mile	Date: Jan. 1992	Job: 1111	
	Dsn:		Sht. No. /	
Drn: CTP	of /			
Ckd:	M. A. PALMER & SONS, INC. ENGINEERING & SURVEYING 254 N. Alder - Box 61 Burns, Oregon 97720			

JWG 3-20-2009

App. 6-12154.

Jerry and Linda Miller Ranch LLC
PO Box 796
Crane, OR 97732

October 21, 2017

RECEIVED BY OWRD

Water Resources Department
725 Summer St. NE, Suite A
Salem, OR 97301

OCT 30 2017

SALEM, OR

Attn: Tracy Fox, Water Measurement Analyst, User ID 13090

Dear Tracy:

In regards to your request, I have two wells on my pivot north of Crane. Both of them were shut down for pump and well repair reasons until June 23. With these repairs, we lowered the pumps by 20 feet. Even with these changes, we didn't have enough water to pressure up 8 towers, so our first cutting was about one fourth of the tonnage of hay as normal. We cut the hay on June 27 and while we were haying we had Jay Nelson convert the pivot over to the Lesa program with smaller sprinklers closer together and smaller nozzles. This was designed to operate on 650 gallons per minute and it is doing a fairly decent job even though it is still sucking air. So you know, by your measurements that the water table has dropped around 60 feet on this permit.

Before you issued the many new well permits behind me, my wells were strong and I only had to use the original well. It is pretty apparent that you have over allocated junior permits for the amount of water in my area and you need to do something to protect the senior water rights. Short of shutting them down entirely, you could require them to go to the Lesa program sprinklers and see if the water table improves.

After we hayed, we used 650 gallons per minute from July 14 to August 26 and then again from September 5 to October 3. We have now shut it down and we are done for the year.

We do have a reservoir here at home that we were never required to account for before. Nevertheless we turned it on June 1 and off October 3, minus about 12 days for haying. I think it was around 350 gallons per minute, but on dry years it doesn't run much because it is just a drainage and not a live water creek.

I know you want everything done by computer, but we don't have that luxury where we live or we would e mail you and let you know.

Sincerely,


Jerry Miller

MEMORANDUM

TO: FILE G-12154
FROM: GERRY CLARK
SUBJECT: CERTIFICATE ERROR
DATE: JUNE 16, 2017

On April 10, 2015, the Department issued certificate 90063. The Certificate was issued only in the name of Thomas and Delta Maupin.

On June 12, 2017, the Department received a letter from Jerry Miller requesting that the Department issue a new certificate because the certificate failed to include the Miller Family Revocable Trust (Trust) as a holder of record.

A review of the file indicates that Mr. Miller is correct. There were a series of Assignments that were submitted related to this permit. The last Assignment, recorded by the Department on April 25, 2003, placed a portion of the permit in the name of the Trust and a portion in the name of Maupin.

Certificate 90063 should have been issued in the name of both the Trust and Maupin.

STATE OF OREGON

COUNTY OF HARNEY

CERTIFICATE OF WATER RIGHT

THIS CERTIFICATE ISSUED TO

THOMAS MAUPIN
DELTA MAUPIN
PO BOX 858
CRANE OR 97732

+ Miller Family Trust (see Assign)

confirms the right to use the waters of TWO WELLS in the Malheur Lake Basin for IRRIGATION of 254.6 ACRES.

This right was perfected under Permit G-11230. The date of priority is JUNE 27, 1990. The amount of water to which this right is entitled is limited to an amount actually used beneficially, and shall not exceed 3.2 CUBIC FEET PER SECOND or its equivalent in case of rotation, measured at the well.

The wells are located as follows:

Wells	Twp	Rng	Mer	Sec	Q-Q	Measured Distances
Well 1	24 S	33 E	WM	25	SW NE	1631 FEET SOUTH & 1332 FEET WEST FROM NE CORNER, SECTION 25
Well 2	24 S	33 E	WM	36	NW NE	1260 FEET SOUTH & 2635 FEET WEST FROM NE CORNER, SECTION 36

The amount of water used for irrigation, together with the amount secured under any other right existing for the same lands, shall be limited to ONE-EIGHTIETH of one cubic foot per second per acre, or its equivalent for each acre irrigated, and shall be further limited to a diversion of not to exceed 3.0 acre-feet per acre for each acre irrigated during the irrigation season of each year.

A description of the place of use is as follows:

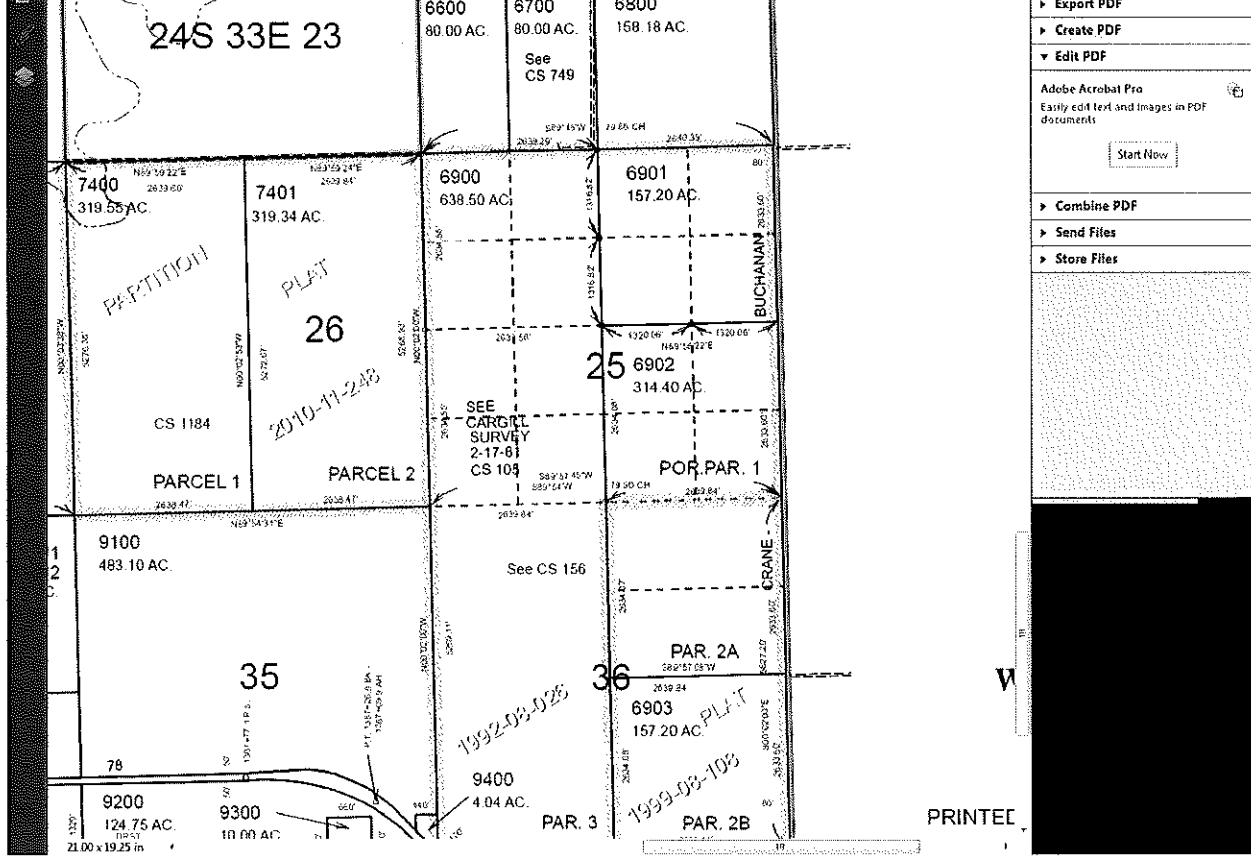
Twp	Rng	Mer	Sec	Q-Q	Acres
24 S	33 E	WM	25	NE NE	32.0
24 S	33 E	WM	25	NW NE	32.0
24 S	33 E	WM	25	SW NE	32.0
24 S	33 E	WM	25	SE NE	32.0
24 S	33 E	WM	36	NE SE	31.3
24 S	33 E	WM	36	NW SE	31.3
24 S	33 E	WM	36	SW SE	32.0
24 S	33 E	WM	36	SE SE	32.0

Should be Miller

Maupin (Per Assign)
Partial

NOTICE OF RIGHT TO PETITION FOR RECONSIDERATION OR JUDICIAL REVIEW

This is an order in other than a contested case. This order is subject to judicial review under ORS 183.484 and ORS 536.075. Any petition for judicial review must be filed within the 60-day time period specified by ORS 183.484(2). Pursuant to ORS 183.484, ORS 536.075 and OAR 137-004-0080, you may petition for judicial review and petition the Director for reconsideration of this order. A petition for reconsideration may be granted or denied by the Director, and if no action is taken within 60 days following the date the petition was filed, the petition shall be deemed denied. In addition, under ORS 537.260 any person with an application, permit or water right certificate subsequent in priority may jointly or severally contest the issuance of the certificate within three months after issuance of the certificate.



- Export PDF
- Create PDF
- Edit PDF
- Combine PDF
- Send Files
- Store Files

Adobe Acrobat Pro

Easily edit text and images in PDF documents

Start Now

6/16/17
DL

Harney County

Back Forward Search Page Logout

Help
Detail Help

Account # 59401 **Tax Status** ASSESSABLE
Map # 24533E000006901 **Account Status** ACTIVE
Code - Tax # 0420-59401 **Subtype** NORMAL
Owner MILLER, JERRY & LINDA - TRUSTEES
Agent
Mailing Address P O BOX 796
 CRANE, OR 97732-0796

Reports [Images](#)
[Summary Report](#) [Documents/Images](#)
[Ledger Report](#)
[Tax Summary Report](#)
[Names](#)
[Legal Report](#)

Improvements

Ln#	Site	Bldg #	Stat Class	Code Area	Year Built	Eff. Year Built	Description	Living Size
1		1	311	0420			MAINLINE	320
2		2	390	0420			CORRAL	0

DISCLAIMER AND LIMITATION OF LIABILITY

This site provides Harney County data for your convenience. Every reasonable effort has been made to assure the accuracy, timeliness and completeness of any of the data provided herein. Information on the Harney County web site is not guaranteed to be accurate and may contain errors and omissions. Harney County explicitly disclaims any representations and warranties, including without limitation the implied warranties of merchantability and fitness for a particular purpose. Harney County shall assume no liability for any errors, omissions or inaccuracies in the information provided regardless of how caused. Harney County shall assume no liability for any decisions made or actions taken or not taken by the user of the applications in reliance upon any information or data furnished hereon. If reliance upon computer records is intended, verification of information on source documents is required.

6/16/17
PC

Harney County

Back Forward Search Page Logoff

Help
Detail Help

Account # 92609 **Tax Status** ASSESSABLE
Map # 24533E000006903 **Account Status** ACTIVE
Code - Tax # 0420-92609 **Subtype** NORMAL
Owner BURBANK, KENNETH H
Agent
Mailing Address 23600 E HIGHWAY 20
 BEND, OR 97701-8301


Reports [Images](#)
[Summary Report](#) [Documents/Images](#)
[Ledger Report](#)
[Tax Summary Report](#)
[Names](#)
[Legal Report](#)

Improvements

Link	Site	Blkg #	Stat Class	Code Area	Year Built	Eff Year Built	Description	Liveable Size
		1	311	0420			MAINLINE 8"	220

DISCLAIMER AND LIMITATION OF LIABILITY

This site provides Harney County data for your convenience. Every reasonable effort has been made to assure the accuracy of data. Harney County makes no warranty, representation or guarantee as to the content, accuracy, timeliness or completeness of any of the data provided herein. Information on the Harney County web site is not guaranteed to be accurate and may contain errors and omissions. Harney County expressly disclaims any representations and warranties, including, without limitation, the implied warranties of merchantability and fitness for a particular purpose. Harney County shall assume no liability for any errors, omissions or inaccuracies in the information provided regardless of how caused. Harney County shall assume no liability for any decisions made or actions taken or not taken by the user of the application in reliance upon any information or data furnished hereunder. If reliance upon computer records is intended, verification of information to source documents is required.



6/16/17
PC

Jerry and Linda Miller Ranch
PO Box 796
Crane, OR 97732

June 8, 2017

Water Resources Department
North Mail Office Building,
725 Summer Street NE, Suite A
Salem, OR 97301-1271

Attn: Gerry Clark


Dear Sir:

In going through our records, we noticed a discrepancy in your records.

In referring to your letter of January 9, 2015, you list our water right in Section 25 as belonging to Thomas and Delta Maupin. We bought the NE quarter of Section 25 in 2001 and the water right should be listed to Jerry A. and Linda K. Miller, Trustees of the Miller Family Revocable Trust on your records. I'm sure this is a clerical error and needs to be corrected..

Enclosed are some of the papers relating to this issue. Thank you for your help.

Sincerely,



Jerry A. Miller

RECEIVED BY OWRD

JUN 12 2017

SALEM, OR



Oregon

Theodore R. Kulongoski, Governor

Water Resources Department

Commerce Building
158 12th Street NE
Salem, OR 97301-4172
503-378-3739
FAX 503-378-8130

April 25, 2003

Thomas and Delta Maupin
P.O. Box 858
Crane, Oregon 97732

Reference: Application G-12154, Permit G-11230

The partial assignment from Jerry A. Miller and Linda K. Miller, trustees or the successor trustee, of the Miller Family revocable trust, dated August 28, 1981 as restated December 23, 1997 to Thomas and Delta Maupin, has been recorded in the records of the Water Resources Department.

Our records have been changed accordingly and the original request is enclosed. Receipt number 59476 covering the recording fee of \$25.00 is also enclosed.

Sincerely,

Jerry Sauter
Water Rights Program Analyst

Enclosure

cc: Watermaster 10
Jerry and Linda Miller, Trustees of the Miller Family Revocable Trust
Data Center, OWRD
Julie Forsgren
File

REQUEST FOR ASSIGNMENT

Jerry A Miller and Linda K. Miller, as Trustees or the Successor Trustees, of the
1. Miller Family Revocable Trust dated August, 1981 as restated Dec 23, 1997

(Name of Applicant / Permit Holder)
48293 CRANE-VENTURE LANE CRANE OR 97732 (541) 493-2678
P.O. Box 796 (mailing address) (City) (State) (Zip) (Phone #)

CHECK ONE

- ...hereby assign all my interest in and to application/permit;
- ...hereby assign all my interest in and to a portion of application/permit;
(You must include a map showing the portion of the application/permit to be assigned.)
- ...hereby assign a portion of my interest in and to the entire application/permit;

Application # G-12154 Permit # G-11230

GR Statement # N/A -OR- GR Certificate of Registration # N/A

as filed in the office of the Water Resources Director, to:

Thomas E DELTA MAUPIN
(Name of New Owner)

P.O. Box 858 CRANE OR 97732 541-493-2543
(mailing address) (City) (State) (Zip) (Phone #)

NOTE: If there are other owners of the property described in this Application, Permit or Certificate of Ground Water Registration, you must provide a list of all other owners' names and mailing addresses and attach it to this form.

I hereby certify that I have notified all other owners of the property described in this Application, Permit or Certificate of Registration of this request for assignment.

Witness my hand this 15th day of April, 2003

Applicant/Permit holder Jerry A Miller
Miller Family Revocable Trust

Applicant/Permit holder Linda K. Miller

*ASSIGN
DORIS
4/25/2003*

DO NOT WRITE IN THIS BOX

- This certifies assignment and record change at Oregon Water Resources Department effective 8:00a.m. on date of receipt at Salem, Oregon.
- Fee receipt # 59476
- For Director by Jerry Sauter, Program Analyst in Water Rights Division *[Signature]*

The completed "Request for Assignment" form *must* be submitted to the Department along with the appropriate recording fees:

- ◆ \$26 for the first page, and
 - ◆ \$5 for each additional page.
- (as required by ORS 536.050 1)(d))

WATER RESOURCES DEPARTMENT
158 12TH STREET NE
SALEM, OREGON 97301-4172

WATER RESOURCES DEPT.
SALEM, OREGON
APR 21 2003

RECEIVED

17 11 10

RECEIVED

APR 21 2003

WATER RESOURCES DEPT.
SALEM, OREGON

JEFF MILLER

1514015570

15:04

1514015570

RECEIVED

APR 21 2003

WATER RESOURCES DEPT.
SALEM, OREGON



Oregon

John A. Kitzhaber, M.D., Governor

Water Resources Department

Commerce Building
158 12th Street NE
Salem, OR 97301-4172
(503) 378-3739
FAX (503) 378-8130

June 22, 2001

JERRY & LINDA MILLER
TRUSTEES OF THE MILLER FAMILY REVOCABLE
PO BOX 796
CRANE, OR 97732

REFERENCE: File G-12154

The assignment of Permit G-11230 from L.T. & L Inc to you has been recorded in the records of the Water Resources Department.

Our records have been changed accordingly and the original is enclosed. Receipt number 44408 covering the recording fee of \$25 has been sent to AmeriTitle.

Sincerely,

LISA J JUUL
Water Rights Specialist

LJJ:jf
Enclosure

cc: Watermaster #10
Data Center, OWRD
Chris Palmer, CWRE
L.T. & L, INC, HC 01 Box 109B, White Bird, ID 83554
AmeriTitle, 111 W Washington, Burns, OR 97720



REQUEST FOR ASSIGNMENT

I, (permit holder, applicant) L. T. & L., Inc.

HC 01 Box 109B White Bird ID 83554 208-839-2312
 (Mailing address) (City) (State) (Zip) (Phone)

CHECK ONE

- hereby assign all my interest in and to application/permit;
- hereby assign all my interest in and to a portion of application/permit
 (Include a map showing portion of application assigned);
- hereby assign a portion of my interest in and to the entire application/permit;

RECEIVED
 MAY 09 2001
 WATER RESOURCES DEPT
 SALEM, OREGON

Application # G12154, Permit # G11230
 OR GR Statement # _____, GR Certificate of Registration# _____
 as filed in the office of the Water Resources Director, to:

Jerry A. Miller and Linda R. Miller, as Trustees or the Successor Trustee, of the
~~Miller Family Revocable Trust dated August 28, 1981 as restated December 23, 1997.~~
 (Name of new owner)

P.O. Box 796 Crane OR 97732 541-493-2678
 (Address) (City) (State) (Zip) (Phone)

(NOTE: If there are other owners of the property described in this Application, Permit
 or Certificate of Groundwater Registration you must attach a list of their names and
 addresses to this form.)

I hereby certify that I have notified all other owners of the property described in this
 Application, Permit or Certificate of Registration of this request for assignment.

Witness my hand this 28th day of April, 2001.

Applicant/permit holder L. T. & L., Inc.

Applicant/permit holder by: Hazel A. Lindsey, PRES.

DO NOT WRITE IN THIS BOX

STATE OF OREGON, }
 } ss
 County of Marion, }
 I certify that the within was
 received by me on the 9 day of
May, 2001 at 8 o'clock
A.m., and was recorded in the
 Miscellaneous Records, Vol. 8
 Page 947
 Water Resources Director

The completed assignment must be
 submitted to the Water Resources
 Department together with a recording
 fee of \$25.00. Additional pages will
 cost \$5.00 per page.

**WATER RESOURCES
 DEPARTMENT**
 158 12th St NE
 Salem, OR 97301-4172

OK
DSM

After recording return to:
Farm Credit Service
PO Box 177
Cottonwood ID 83522

Customer/Note No. 10 282 342

FULL RELEASE - Debt Discharged

For good and valuable consideration, Lender certifies as follows:


Release/Debt Fully Discharged: The note and all other indebtedness secured by the Loan Documents having been fully discharged, the following Loan Documents are released:

The Loan Modification Agreement dated September 1, 1992, and executed by L. T. & L., Inc., a corporation; Gerald A. Lindsey and Ona L. Lindsey, husband and wife, recorded on October 1, 1992, as Instrument No. #921615, in the records of Harney County, State of Oregon.

"Loan Documents" include any note, security, or other documents of any kind and any amendments thereto, signed in connection with the note, identified by the above-listed note number.

Dated: September 12, 2000


Lender: AgAmerica, FCB successor by merger to the Federal Land Bank of Spokane


Gregory M. Sonnen, Authorized Agent

RECEIVED
MAY 09 2001
WATCH RESOURCES DEPT
SALEM, OREGON

State of Idaho)
) ss.
County of Idaho)

On September 12, 2000 before me personally appeared Gregory M. Sonnen, known to me to be an authorized agent of the corporation that executed the within instrument, and acknowledged to me that such corporation executed the same as its free act and deed; and on oath stated that he/she was authorized to execute said instrument.


Karla J. Enneking
Notary Public for the State of Idaho
Residing at Cottonwood
My commission expires 8/26/2003


AmeriTitle
PART OF THE JELD-WEN FAMILY

May 7, 2001

State of Oregon
Water Resources Department
Commerce Building
158 12th Street NE
Salem, OR 97301-4172

RECEIVED
MAY 09 2001
WATER RESOURCES DEPT
SALEM, OREGON

ATTN: Dallas Miller, Water Rights Specialist

Re: File G 12154, Permit G 111230
My file BU0015544

Dear Mr. Miller:

I received your letter dated April 19, 2001. I understood from our Watermaster Mitch Davis, that the above referenced permit was in the name of Gerald and Ona Lindsey, individually. Gerald & Ona have assigned their interest in the property and then sold the property, and I assumed, based on the information from our Watermaster, that they had just neglected to assign the permit.

Based on the information you sent me, I have had L.T. & L., Inc. sign a Request for Assignment. Farm Credit Bank was a lender who had a security interest in the property, and Lindseys/L.T. & L., Inc. gave Farm Credit Bank a security interest in the permit as additional security. I have enclosed a copy of the Full Release - Debt Discharge signed by the successor in interest to Farm Credit Bank of Spokane which releases any interest that Farm Credit Bank had in the property. If you need something further from Farm Credit Bank, please let me know.

Thank you for your assistance.

Sincerely,



Terri Jo Morgan
Escrow Officer

Enc

111 WEST WASHINGTON, BURNS, OREGON 97720
PHONE: 541-573-2039 FAX: 541-573-5844



Oregon

John A. Kitzhaber, M.D., Governor

Water Resources Department

Commerce Building
158 12th Street NE
Salem, OR 97301-4172
(503) 378-3739
FAX (503) 378-8130

April 19, 2001

AMERITITLE
LISA IDOETA
111 WEST WASHINGTON
BURNS, OR 97720

REFERENCE: File G 12154, Permit G 11230

Dear Applicant:

Regarding the request for assignment of this permit, we need more information. According to our records, the permit is no longer in the names of the assignors, Gerald and Ona Lindsay. In 1992 the permit was assigned to Farm Credit Bank of Spokane and L.T. & L. Inc. a corp. Our records show that the Lindsays are no longer permittees, therefore not able to assign the permit.

If the Lindsays do now own the property under the permit you could send us a copy of deed, contract or documentation of ownership. And submit an explanation of what happened to Farm Credit Bank and L. T.& L. Inc. interest in the property under the permit.

Please advise. If you have questions please contact me at the address below or phone (503)378-3739 ext. 272.

Sincerely,

Dallas Miller
Water Rights Specialist

cc: Watermaster, District 10



Oregon

John A. Kitzhaber, M.D., Governor

Water Resources Department

Commerce Building
158 12th Street NE
Salem, OR 97301-4172
(503) 378-3739
FAX (503) 378-8130

April 19, 2001

AMERITITLE
LISA IDOETA
111 WEST WASHINGTON
BURNS, OR 97720

REFERENCE: File G 12154, Permit G 11230

Dear Applicant:

Regarding the request for assignment of this permit, we need more information. According to our records, the permit is no longer in the names of the assignors, Gerald and Ona Lindsay. In 1992 the permit was assigned to Farm Credit Bank of Spokane and L.T. & L. Inc. a corp. Our records show that the Lindsays are no longer permittees, therefore not able to assign the permit.

If the Lindsays do now own the property under the permit you could send us a copy of deed, contract or documentation of ownership. And submit an explanation of what happened to Farm Credit Bank and L. T.& L. Inc. interest in the property under the permit.

Please advise. If you have questions please contact me at the address below or phone (503)378-3739 ext. 272.

Sincerely,

Dallas Miller
Water Rights Specialist

cc: Watermaster, District 10

July 21, 1992

Farm Credit Bank of Spokane and
L.T. & L., Inc., a corporation
PO Box 177
Cottonwood ID 83522

REFERENCE: File G-12154

The assignment of Permit G-11230 from Farm Credit Bank of Spokane to you has been recorded in the records of the Water Resources Department.

Our records have been changed accordingly and the original is enclosed along with our receipt number 88968 covering the recording fee of \$10 you submitted.

A fee of \$10 is needed for File G-12377 (Permit G-11232).

Sincerely,

THOMAS E. SHOOK
Water Rights Specialist

TES:jh

Enclosure

cc: Farm Credit Bank of Spokane



August 20, 1991

Farm Credit Bank of Spokane
P.O. Box 177
Cottonwood ID 83522

REFERENCE: Files G-12154 and G-12377

The assignment of Permits G-11230 and G-11232 from L. T. and L., Inc. to you have been recorded in the records of the Water Resources Department.

Our records have been changed accordingly and the originals are enclosed along with our receipt number 76942 covering the recording fee of \$20 you submitted.

Under the terms of the permits, water is to be used to the fullest extent intended on or before October 1, 1994. Forms for reporting are enclosed.

Sincerely,

THOMAS E. SHOOK
Water Rights Specialist

TES:jh

Enclosure

cc: L. T. and L., Inc.
William Beal, Watermaster, District 10



3850 Portland Rd NE
Salem, OR 97310
(503) 378-3739
FAX (503) 378-8130

MAY 29 1992

WATER RESOURCES DEPT.
SPRINGFIELD

SITE REPORT

for

CLAIM OF BENEFICIAL USE

UNDER:

Application No. G-12154, Permit No. G-11230

Application No. G-12377, Permit No. G-11232

IN THE NAME OF:

I. GENERAL INFORMATION

In January of 1992 I conducted a site survey of irrigated lands located in Sections 25 & 36; T 24 S, R 33 E and Sections 1 & 2 T 25 S, R 33 E, WM: Harney County, Oregon.

II. SURVEY METHODS

The field survey was done using a theodolite, EDM, and related field equipment. The enclosed map was compiled from the new measurements and previous data gathered during the application phase.

II. SOURCE OF WATER

Well 1 - 12" dia. steel casing, concrete seal
Well 2 - 14" dia. steel casing, concrete seal
Well 3 - 12" dia. steel casing, concrete seal
Well 4 - 12" dia. steel casing, concrete seal

III. DISTRIBUTION SYSTEMS

Pumps:

Well 1 - vertical line shaft turbine, National
Well 2 - vertical line shaft turbine, National
Well 3 - vertical line shaft turbine, National
Well 4 - vertical line shaft turbine, National

Motors:

Well 1 - 75 hp, 1760 rpm, Siemens
Well 2 - 50 hp, 1760 rpm, Siemens
Well 3 - 60 hp, 1760 rpm, Siemens
Well 4 - 75 hp, 1760 rpm, Siemens

Piping:

Well 1 - 300 feet, 10" pvc
Well 2 - 3150 feet, 10" pvc
Well 3 - 1100 feet, 8" pvc
Well 4 - 750 feet, 10" pvc

0.18 cfs - 3.79 cfs

Pivots:

- Well 1 - "Valley", 136 sprinkler heads with a flow rate varying from 0.60 gpm to 12.52 gpm.
- Well 2 - "Valley", 136 sprinkler heads with a flow rate varying from 0.60 gpm to 12.5 gpm.
- Wells 3 & 4 - "Valley", 171 sprinkler heads with a flow rate varying from 0.60 gpm to 20.0 gpm.

IV. FINAL PROOF CALCULATIONS

-See the attached final proof calculations-

Summary of calculations, acres under irrigation

Application No. G-12154, Permit No. G-11230..... 295.9 acres
 Application No. G-12377, Permit No. G-11232..... 223.0 acres

V. CERTIFICATION

I, Chris T. Palmer, Certified water Rights Examiner, registered in accordance with the laws of the State of Oregon, do hereby certify that the final proof site survey and inspection of the use was found to be completed under the terms and conditions of Permit No. G-11230 and Permit No. G-11232 by me on January 27, 1992 and that the facts contained in this report and accompanying final proof map are correct to the best of my knowledge.

Chris T. Palmer
 Chris T. Palmer, CWRE

We, Gerald A. & Ona L. Lindsey, do hereby agree to the above findings of Chris T. Palmer, CWRE, and do hereby submit this site report and map as our Claim of Beneficial Use of the water as provided under the terms and conditions of Permit No. G-11230 and Permit No. 11232.

Gerald A. Lindsey
 Gerald A. Lindsey

Ona L. Lindsey
 Ona L. Lindsey

USE - ALFALFA

per

phone
 conversational
 Chris Palmer
 9-11-92

295.9 + 41.3
 223.0

[Handwritten signature]



M. A. PALMER & SONS
 Engineering & Surveying
 254 N. Alder P.O. Box 61
 BURNS, OREGON 97720
 Phone 573-6451

JOB FINAL PROOF - LINDSEY
 SHEET NO. 1 OF 4
 CALCULATED BY CHRIS DATE JAN. 02
 CHECKED BY _____ DATE _____
 SCALE _____

WELL # 1

A. SYSTEM CAPACITY:

LEVEL LOSS	52'
COLUMN LOSSES	3'
300' - 10" P.V.C.	1'
ELEV. LOSSES	2'
PIVOT LOSSES	25'
10 P.S.I. AT PIVOT END	23'
MISC. LOSSES	2'
	<u>108' = H</u>

$$\begin{aligned}
 Q_T &= H.P. \times EFF. \times 3960/H \\
 &= 75 \times 0.80 \times 3960/108 \\
 &= 2200 \text{ G.P.M.}
 \end{aligned}$$

B. DUTY OF WATER:

PERMIT NO. G-11230

SEC 25 ; $32.0 \times 4 = 128.0$ ACRES

$128.0 \text{ AC.} @ 1/80 \text{ C.F.S./AC} \Rightarrow 718 \text{ G.P.M.}$

$$\begin{aligned}
 Q_T &> Q_{DUTY} \\
 2200 \text{ G.P.M.} &> 718 \text{ G.P.M.}
 \end{aligned}$$

∴ SYSTEM WILL IRRIGATE @ 1/80 C.F.S./AC.



M. A. PALMER & SONS
 Engineering & Surveying
 254 N. Alder P.O. Box 61
 BURNS, OREGON 97720
 Phone 573-6451

JOB FINAL PROOF - LINDSEY
 SHEET NO. 2 OF 4
 CALCULATED BY CHRIS DATE JAN. 02
 CHECKED BY _____ DATE _____
 SCALE _____

WELL # 2

A - SYSTEM CAPACITY

Δ LEVEL LOSS	70'
COLUMN LOSSES	4'
3150' - 10" P.V.O.	8'
ELEV. LOSSES	2'
PIVOT LOSSES	25'
10 P.S.I. AT PIVOT END	23'
MISC. LOSSES	2'
	<u>134'</u>

$$\begin{aligned}
 Q_T &= H.P. \times \text{EFF.} \times 3060/H \\
 &= 50 \times 0.80 \times 3060/134 \\
 &= 1102 \text{ G.P.M.}
 \end{aligned}$$

B. DUTY OF WATER

PERMIT NO. G11230
 SEC. 36; $(2)(32.0) + (2)(31.3) = 126.6 \text{ AC.}$

$126.6 \text{ AC} @ 1/80 \text{ C.F.S./AC} \Rightarrow 710 \text{ G.P.M.}$

$Q_T > Q_{\text{DUTY}}$
 $1102 \text{ G.P.M.} > 710 \text{ G.P.M.}$

∴ SYSTEM WILL IRRIGATE @ 1/80 C.F.S./AC.



M. A. PALMER & SONS
 Engineering & Surveying
 254 N. Alder P.O. Box 61
 BURNS, OREGON 97720
 Phone 573-6451

JOB FINAL PROOF - LINDSEY
 SHEET NO. 3 OF 4
 CALCULATED BY CHRIS DATE JAN. 92
 CHECKED BY _____ DATE _____
 SCALE _____

WELL #3 & #4

A - SYSTEM CAPACITY:

WELL 1

LEVEL LOSS 58'
COLUMN LOSSES 2'
1100' - 8" P.V.C. 7'

WELL 2

LEVEL LOSS 60'
COLUMN LOSSES 2'
750' - 10" P.V.C. 5'

ELEV. LOSSES 3'
PIVOT LOSSES 40'
10 P.S.I. AT PIVOT END 23'
MISC LOSSES 3'
203'

$$Q_T = H.P. \times EFF. \times 3960 / H$$

$$= (60 + 75) \times 0.90 \times 3960 / 203$$

$$= 2107 \text{ G.P.M.}$$

B. DUTY OF WATER:

PERMIT NO G-11232

SEC 1 23.4 + 13.7 + 30.5 + 40.0 + 37.7 + 27.4
SEC 2 4.3 + 23.9 + 13.1
= 223 AC

PERMIT NO. G-12154

SEC 2 4.3 + 23.9 + 13.1 = 41.3 AC



M. A. PALMER & SONS
Engineering & Surveying
254 N. Alder P.O. Box 61
BURNS, OREGON 97720
Phone 573-6451

JOB FINAL PROOF SURVEY

SHEET NO. 4 OF 4

CALCULATED BY CHRIS DATE JAN. 02

CHECKED BY _____ DATE _____

SCALE _____

$$\text{TOTAL ACRES IRRIGATED} = 2230 + 41.3 \\ = 2271.3 \text{ AC}$$

$$2271.3 \text{ AC} @ \frac{1}{80} \text{ CFS/AC} \Rightarrow 1483 \text{ G.P.M.}$$

$$Q_T > Q_{DUTY}$$

$$2107 \text{ G.P.M.} > 1483 \text{ G.P.M.}$$

∴ SYSTEM WILL IRRIGATE @ 1/80 C.F.S./AC.

R. 33 E., W.M.

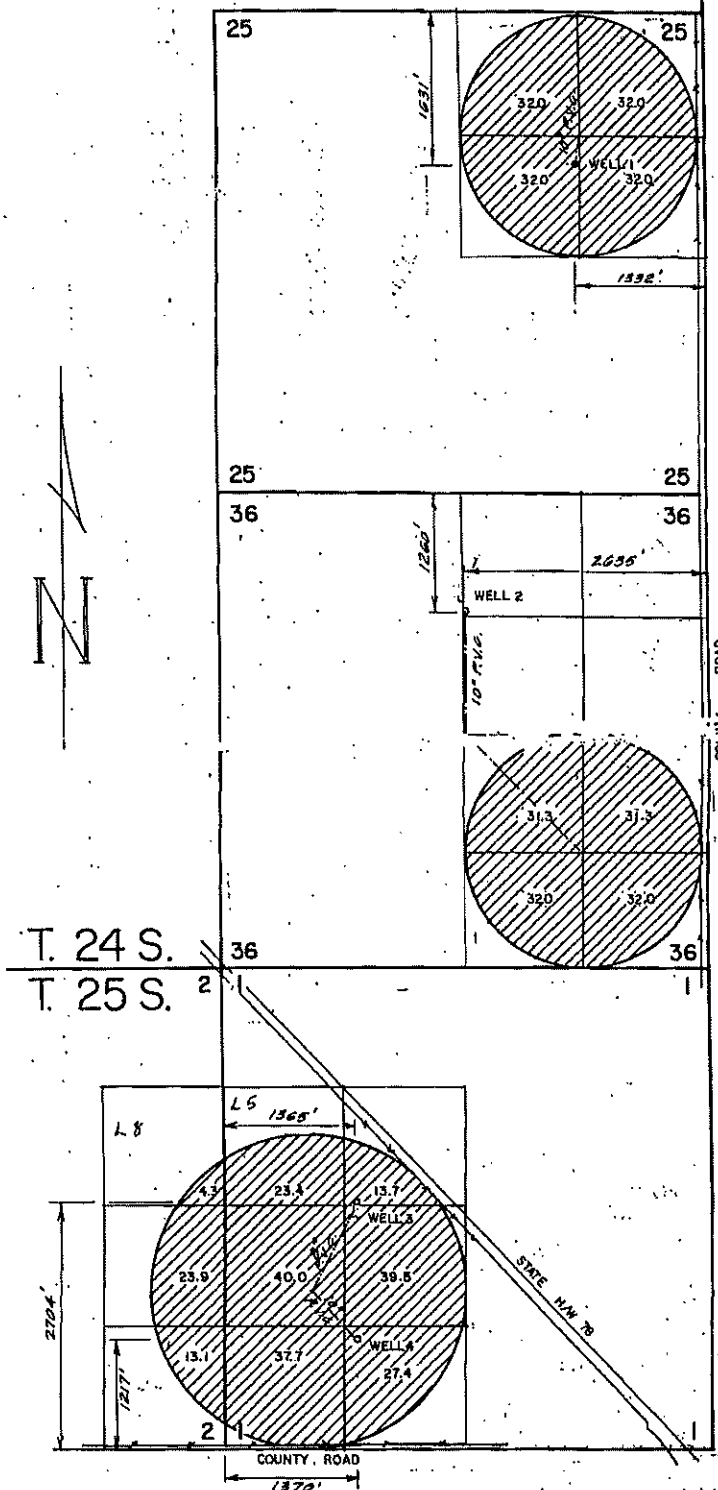
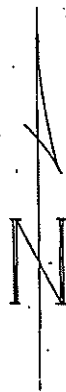
UNDER

APPLICATION NO. G-12154
 PERMIT NO. G-11230

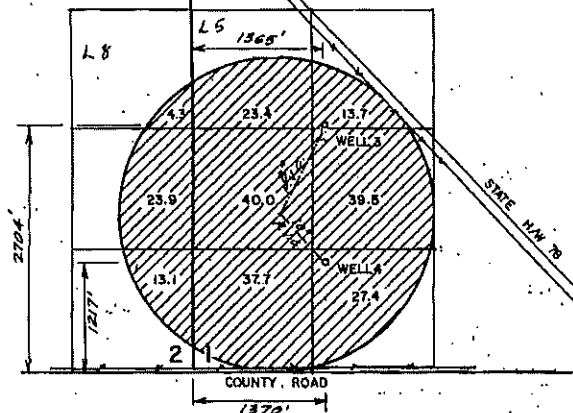
APPLICATION NO. G-12377
 PERMIT NO. G-11232

IN THE NAME OF

GERALD A. & ONA L. LINDSEY



T. 24 S.
 T. 25 S.



SWG 7-20-2009

	GERALD A. and ONA L. LINDSEY		BURNS, OR
	FINAL PROOF SURVEY		
	Scale: 4" = 1 mile	Date: Jan. 1992	Job: 1111
	Dwn: CTP		Sht. No. 1
Ckd:	of 1		

M. A. PALMER & SONS, INC.
 ENGINEERING & SURVEYING
 254 N. Alder - Box 61
 Burns, Oregon 97720



Oregon

Theodore R. Kulongoski, Governor

Water Resources Department

North Mall Office Building
725 Summer Street NE, Suite A
Salem, OR 97301-1266
503-986-0900
FAX 503-986-0904

December 2, 2008

(503) 986-0844

Mr. Jay Nelson
Harney Pump and Irrigation
13103 Highway 20 West
Burns, OR 97720


Re: Pump Test – Permit G-11230, file G-12154

Dear Jay:

I have reviewed the pump test you conducted for the above permit held by Jerry and Linda Miller. I can approve the test, however, the water-level data needs to be reported to the nearest one-tenth of a foot (feet and inches also is acceptable). Enclosed is a copy of the appropriate section of the pump test rules. Please report future water level data to this precision or the pump test may not be accepted.

Please call me at the above number if you have any questions.

Sincerely,


Michael J. Zwart
Hydrogeologist



Harney County

[↔ Back](#)
 [Forward ↔](#)
 [Search Page](#)
 [Logoff](#)

[Help](#)
[Detail Help](#)

Account #	10427	Tax Status	ASSESSABLE
Map #	25S33E000000600	Account Status	ACTIVE
Code - Tax #	0420-10427	Subtype	NORMAL
Owner	ALDRICH, BRUCE F & LAVON J		
Agent			
Mailing Address	58290 HWY 78 BURNS, OR 97720		

Reports

- [Summary Report](#)
- [Ledger Report](#)
- [Tax Summary Report](#)

- [Names](#)
- [Legal Report](#)

Improvements

Link	Site	Bldg #	Stat Class	Code Area	Year Built	Eff Year Built	Description	Livable Size
I		2	443	0420	1993	1993	MS Triple wide	0
I		2	141	0420	2000	2000	One story	0
I		3	110	0420		1987	Residential Other Improvements	0
I		4	110	0420		1984	Residential Other Improvements	0
I		5	110	0420		2000	Residential Other Improvements	0
I		6	110	0420		2000	Residential Other Improvements	0
I		7	110	0420			Residential Other Improvements	0

DISCLAIMER AND LIMITATION OF LIABILITY

This site provides Harney County data for your convenience. Every reasonable effort has been made to assure the accuracy of data. Harney County makes no warranty, representation or guaranty as to the content, accuracy, timeliness or completeness of any of the data provided herein. Information on the Harney County web site is not guaranteed to be accurate and may contain errors and omissions. Harney County explicitly disclaims any representations and warranties, including, without limitation, the implied warranties of merchantability and fitness for a particular purpose. Harney County shall assume no liability for any errors, omissions, or inaccuracies in the information provided regardless of how caused. Harney County shall assume no liability for any decisions made or actions taken or not taken by the user of the applications in reliance upon any information or data furnished hereunder. If reliance upon computer record is intended, verification of information on source documents is required.

Harney County Real Legal Descriptions

9/19/2014 9:26:28 AM

Account # 10427

Map 25S33E0000-00600

Effective Date 01-Aug-2010 12:00 AM

Disclaimer This information is maintained for assessment and taxation purposes only. The county is not responsible for possible errors, omissions, misuse, or misinterpretation. The legal description shown will not show any changes and/or modifications thereto subsequent to the EFFECTIVE DATE.

Subdivision	Block	Lot	Direction	Part	Part Type
--------------------	--------------	------------	------------------	-------------	------------------

Metes and Bounds

T 25 S., R 33 E., W.M. TL 600

LAND IN HARNEY COUNTY, OREGON, AS FOLLOWS:

IN TOWNSHIP 25 S., RANGE 33 E., W.M.

SECTION 2: LOTS 7 & 8; N1/2SE1/4

Harney County

[Back](#)
[Forward](#)
[Search Page](#)
[Logoff](#)

[Help](#)
[Detail Help](#)

Account #	59401	Tax Status	ASSESSABLE
Map #	24S33E000006901	Account Status	ACTIVE
Code - Tax #	0420-59401	Subtype	NORMAL
Owner	MILLER, JERRY & LINDA - TRUSTEES		
Agent			
Mailing Address	P O BOX 796 CRANE, OR 97732-0796		

Reports

- [Summary Report](#)
- [Ledger Report](#)
- [Tax Summary Report](#)
- [Names](#)
- [Legal Report](#)

Improvements

Link	Site	Bldg #	Stat Class	Code Area	Year Built	Eff Year Built	Description	Livable Size
1		1	300	0420			MAINLINE	0

DISCLAIMER AND LIMITATION OF LIABILITY

This site provides Harney County data for your convenience. Every reasonable effort has been made to assure the accuracy of data. Harney County makes no warranty, representation or guaranty as to the content, accuracy, timeliness or completeness of any of the data provided herein. Information on the Harney County web site is not guaranteed to be accurate and may contain errors and omissions. Harney County explicitly disclaims any representations and warranties, including, without limitation, the implied warranties of merchantability and fitness for a particular purpose. Harney County shall assume no liability for any errors, omissions, or inaccuracies in the information provided regardless of how caused. Harney County shall assume no liability for any decisions made or actions taken or not taken by the user of the applications in reliance upon any information or data furnished hereunder. If reliance upon computer record is intended, verification of information on source documents is required.

Harney County Real Legal Descriptions

9/19/2014 9:25:45 AM

Account # 59401

Map 24S33E0000-06901

Effective Date 01-Aug-2010 12:00 AM

Disclaimer This information is maintained for assessment and taxation purposes only. The county is not responsible for possible errors, omissions, misuse, or misinterpretation. The legal description shown will not show any changes and/or modifications thereto subsequent to the EFFECTIVE DATE.

<u>Subdivision</u>	<u>Block</u>	<u>Lot</u>	<u>Direction</u>	<u>Part</u>	<u>Part Type</u>
--------------------	--------------	------------	------------------	-------------	------------------

Metes and Bounds

T 24 S., R 33 E., W.M. TL 6901

LAND IN HARNEY COUNTY, OREGON, AS FOLLOWS:

IN TOWNSHIP 24 S., RANGE 33 E., W.M.

SECTION 25: N1/2 OF PARCEL 1 OF PARTITION PLAT #92-08-026

Harney County

[Back](#)
[Forward](#)
[Search Page](#)
[Logoff](#)

[Help](#)
[Detail Help](#)

Account #	92609	Tax Status	ASSESSABLE
Map #	24S33E000006903	Account Status	ACTIVE
Code - Tax #	0420-92609	Subtype	NORMAL
Owner	BURBANK, KENNETH H		
Agent			
Mailing Address	23600 E HIGHWAY 20 BEND, OR 97701-8301		

Reports

- [Summary Report](#)
- [Ledger Report](#)
- [Tax Summary Report](#)
- [Names](#)
- [Legal Report](#)

Improvements

Link	Site	Bldg #	Stat Class	Code Area	Year Built	Eff Year Built	Description	Livable Size
I		1	300	0420			MAINLINE	0

DISCLAIMER AND LIMITATION OF LIABILITY

This site provides Harney County data for your convenience. Every reasonable effort has been made to assure the accuracy of data. Harney County makes no warranty, representation or guaranty as to the content, accuracy, timeliness or completeness of any of the data provided herein. Information on the Harney County web site is not guaranteed to be accurate and may contain errors and omissions. Harney County explicitly disclaims any representations and warranties, including, without limitation, the implied warranties of merchantability and fitness for a particular purpose. Harney County shall assume no liability for any errors, omissions, or inaccuracies in the information provided regardless of how caused. Harney County shall assume no liability for any decisions made or actions taken or not taken by the user of the applications in reliance upon any information or data furnished hereunder. If reliance upon computer record is intended, verification of information on source documents is required.

Harney County Real Legal Descriptions

9/19/2014 9:24:30 AM

Account # 92609

Map 24S33E0000-06903

Effective Date 01-Aug-2010 12:00 AM

Disclaimer This information is maintained for assessment and taxation purposes only. The county is not responsible for possible errors, omissions, misuse, or misinterpretation. The legal description shown will not show any changes and/or modifications thereto subsequent to the EFFECTIVE DATE.

<u>Subdivision</u>	<u>Block</u>	<u>Lot</u>	<u>Direction</u>	<u>Part</u>	<u>Part Type</u>
--------------------	--------------	------------	------------------	-------------	------------------

Metes and Bounds

T 24 S., R 33 E., W.M. TL 6903

LAND IN HARNEY COUNTY, OREGON, AS FOLLOWS:

IN TOWNSHIP 24 S., RANGE 33 E., W.M.

PARCEL 2B OF PARTITION PLAT #99-08-108, RECORDED AUGUST 10, 1999,
INSTRUMENT #991740, HARNEY COUNTY PLAT RECORDS.

Water Rights Platcard Report

Meridian: Willamette Township: 25 South Range: 33 East Section: 2
 Records per 999 Page: Search

Platcards Maps!
 Learn about * View Map

Water Right	Changing Xfers	Priority	Use	Use Status	DLC	Gov't Lot	QQ(40): NE	NW	SW	SE	NE	NW	SW	SE	NE	NW	SW	SE	NE	NW	SW	SE	Unkown QQ
Select Permit: G 11230 CN	T9875	6/27/1990	IRRIGATION	CN					4.3													23.9	13.1
Additional Info: THOMAS MAUPIN App: G12154 Permit: G11230																							
Select Permit: G 11230 *		6/27/1990	IRRIGATION						4.3													23.9	13.1
Additional Info: THOMAS MAUPIN App: G12154 Permit: G11230 <i>file of interest</i>																							
Select Cert: 85697 OR *		1/2/1991	IRRIGATION																			23.9	13.1
Additional Info: BRUCE ALDRICH App: G12377 Permit: G11232 Cert: 85697 <i>Conflict? - not developed according to COBu report.</i>																							
Select Cert: 85697 OR *		1/2/1991	IRRIGATION			8			4.3														
Additional Info: BRUCE ALDRICH App: G12377 Permit: G11232 Cert: 85697																							
Select App: G 17613 *		12/21/2012	IRRIGATION					11		22	27												
Additional Info: DAVE MILLER App: G17613																							
Select Cert: 70242 OR CN		1/1/1993	LIVESTOCK	CN																			*
Additional Info: MELVETA L SEELY App: R76287 Cert: 70242																							
Select Cert: 70242 OR CN		1/1/1993	WILDLIFE	CN																			*
Additional Info: MELVETA L SEELY App: R76287 Cert: 70242																							

Water Rights Platcard Report

Meridian: Willamette Township: 24 South Range: 33 East Section: 36 **Records per 999** Page: Search [Platcards Maps!](#) [Learn about * View Map](#)

Water Right	Changing Xfers	Priority	Use	Use Status	DLC	Gov't Lot	QQ(40):	NE	NW	SW	SE	NE	NW	SW	SE	NE	NW	SW	SE	NE	NW	SW	SE	Unkown QQ		
Select Permit: G 11230 CN	T9875	6/27/1990	IRRIGATION	CN																						
Additional Info: THOMAS MAUPIN App: G12154 Permit: G11230																										
Select Permit: G 11230 *		6/27/1990	IRRIGATION																							
Additional Info: THOMAS MAUPIN App: G12154 Permit: G11230 <i>file of interest</i>																										
Select Permit: G 16169 *		1/17/2006	SUPPLEMENTAL IRRIGATION	(Suppl'mtl)																						
Additional Info: JEFFERY MAUPIN App: G16597 Permit: G16169 <i>NAR</i>																										
Select Cert: 60976 OR CN	T9670		IRRIGATION	CN				32.6	33	34	34.4															
Additional Info: ROBERT CARGILL App: G11105 Permit: G10396 Cert: 60976																										
Select Cert: 82154 CF *			IRRIGATION					32.6	33	34	34.4															
Additional Info: THOMAS HOWARD App: G11105 Permit: G10396 Cert: 82154 <i>*? unknown location likely not a conflict</i>																										
Select Permit: G 15252 *		1/3/2002	IRRIGATION									39.9	39.9	39.9	39.9	39.9	39.9	39.9	39.9							
Additional Info: THOMAS HOWARD App: G15675 Permit: G15252																										

Acreage Legend: 12.25 Regular acreage
 ~~12.25~~ Acreage is on a canceled right
 (12.25) Acreage is part of a transfer and has not been proven up on yet (inchoate)
 [12.25] Acreage has been suspended
 * Acreage is not specified

Water Rights Platcard Report

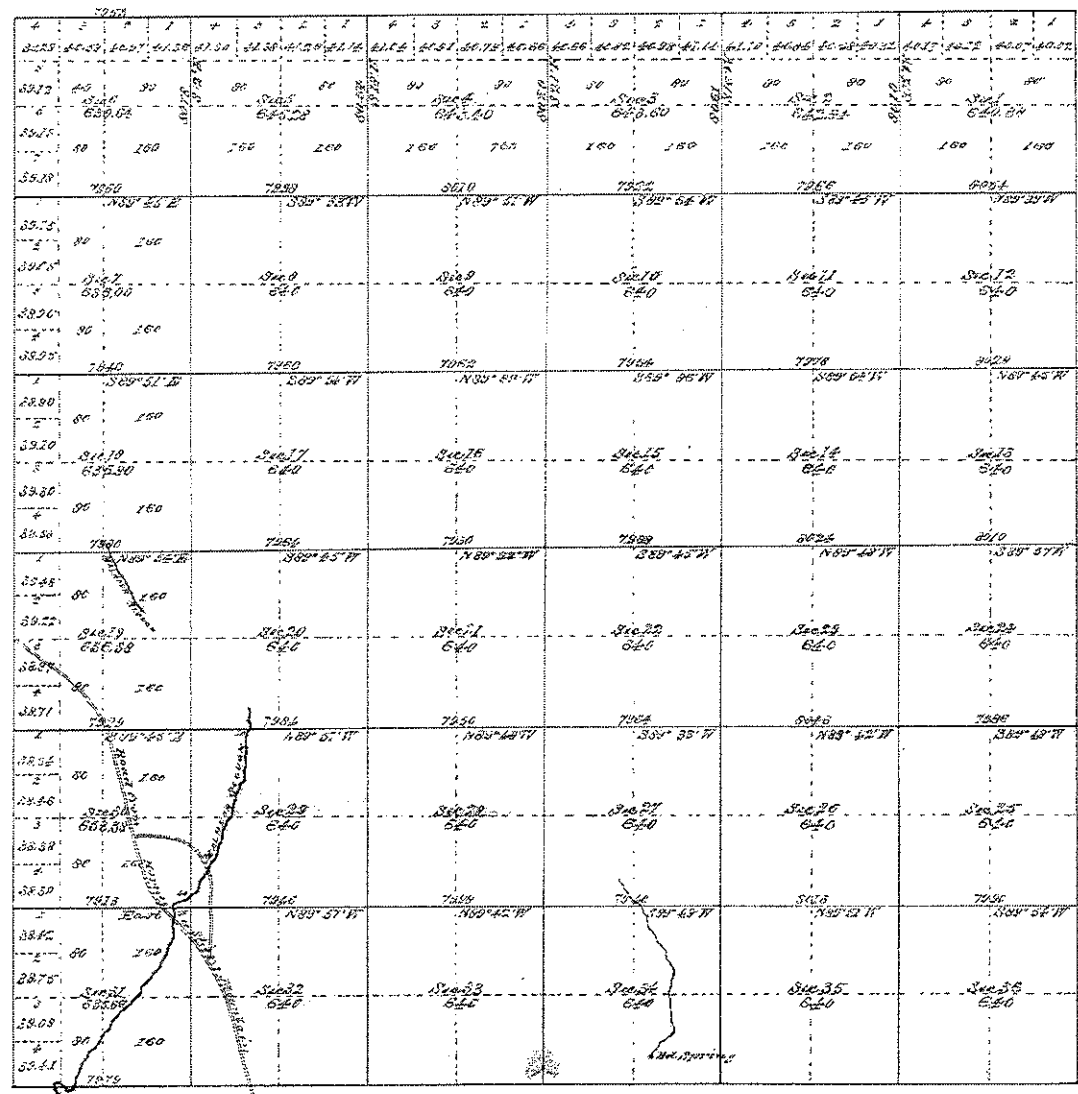
Meridian: Willamette Township: 24 South Range: 33 East Section: 25 Records per 999 Page: Search

Platcards Maps!
[Learn about](#) * [View Map](#)

Water Right	Changing Xfers	Priority	Use	Use Status	DLC	Gov't Lot	QQ(40):	NE	NW	SW	SE	NE	NW	SW	SE	NE	NW	SW	SE	NE	NW	SW	SE	Unkown QQ			
Select Permit: G 11230 CN	<u>19875</u>	6/27/1990	IRRIGATION	<u>CN</u>				33.2	33.2	33.2	33.2																
<i>ACK</i> Additional Info: THOMAS MAUPIN App: G12154 Permit: G11230																											
Select Cert: 60976 OR CN	T9670		IRRIGATION	CN																				32	32.8	35.6	34.4
Additional Info: ROBERT CARGILL App: G11105 Permit: G10396 Cert: 60976																											
Select Permit: G 11230 *		6/27/1990	IRRIGATION					33.2	33.2	33.2	33.2																
Additional Info: THOMAS MAUPIN App: G12154 Permit: G11230 <i>file of interest</i>																											
Select Cert: 82154 CF *			IRRIGATION																					32	32.8	35.6	34.4
Additional Info: THOMAS HOWARD App: G11105 Permit: G10396 Cert: 82154																											
Select Permit: G 15252 *		1/3/2002	IRRIGATION									39.9	40	39.9	39.9	39.9	39.9	39.9	39.9								
Additional Info: THOMAS HOWARD App: G15675 Permit: G15252																											


Acreage Legend: 12.25 Regular acreage
 ~~12.25~~ Acreage is on a canceled right
 (12.25) Acreage is part of a transfer and has not been proven up on yet (inchoate)
 [12.25] Acreage has been suspended
 * Acreage is not specified

4214 Township No. 24 South Range No. 33 East Willamette Meridian, Oregon.



Total number of Acres 33,000.00

SURVEYS DESIGNATED.	BY WHOM SURVEYED.	NO.	DATE OF CONTRACT.	AMOUNT OF SURVEYS.			WHEN SURVEYED.	MEAN DECLINATION.
				Secs.	Town.	Ranges.		
Township Lines Subdivisions	Henry FURSTNER & Co	400	July 10 1885	59	75	22	Aug 1 20 1885	20° E




REPRODUCED BY THE U.S. GEOLOGICAL SURVEY FROM THE ORIGINAL SURVEY RECORDS

The above map of the subdivisions of Township No. 24 South of Range No. 33 East of the Willamette Meridian, Oregon, is strictly conformable to the Field Notes of the survey thereof on file in this office, which have been examined and approved.

U. S. Surveyor-General's Office,
 Portland, Oregon,
 Nov 26 1885

Township N^o 25 South Range N^o 33 East of the Willamette Meridia



MEMORANDUM

TO: DOUG WOODCOCK, GROUND WATER SECTION MANAGER
FROM: JERRY GAINEY, CERTIFICATE SECTION
SUBJECT: PUMP TEST – APPLICATION G-12154, PERMIT G-11230
DATE: 5/30/2008

The attached pump test is forwarded to you for review and/or approval of the pump test.

NOTE:

5-30-08
File out to Hackett



Oregon

Theodore R. Kulonowski, Governor

Water Resources Department
 North Mall Office Building
 725 Summer Street NE, Suite A
 Salem, OR 97301-1271
 503-986-0900
 FAX 503-986-0904

November 1, 2007

Jerry & Linda Miller
 PO Box 796
 Crane, Oregon 97732

Thomas & Delta Maupin
 PO Box 858
 Crane, Oregon 97732

Reference: Application G-12154, Permit G-11230

Dear Permittees,

The Oregon Water Resources Department (Department) has reviewed your Site Report and Claim of Beneficial Use (Claim) for the above referenced application and permit to determine if a proposed or final certificate can be issued.

A review of the permit indicates that prior to receiving a certificate, the water user is required to submit the results of a pump test meeting the Department's standards. At this time we will not be able to move forward on issuing a proposed or final certificate until we receive and approve a pump test. A review of our records indicates that we have not yet received or approved the required pump test.

If your permit allowed more than one well, and more than one well was developed, each well used under the permit is subject to the pump test requirement. However, only one of the wells may need to be tested if you can demonstrate that the other well(s) are producing water from the same aquifer. In order to test only one of the wells, you must request an exemption for the other well(s) from the Department. The request must be in writing and include documentation, such as well logs, which verify that the well(s) are producing water from the same aquifer. Please submit the results of a pump test for each of the wells used, or alternatively, submit the results of a pump test for one well if you can also provide the necessary documentation to the Department to demonstrate that the other well(s) are producing water from the same aquifer. If you have any questions related to the pump test or the process for requesting a multiple well exemption, please contact Mike Zwart at 503-986-0844. A pump test data and pump test cover sheets are enclosed for your use. Also, additional information and forms regarding pump test(s) are available at <http://www.wrd.state.or.us/OWRD/PUBS/forms> under the "Water Use Reporting Forms" section.

A water right certificate cannot be issued until all the terms and conditions of the permit have been met. The issuance of a certificate would allow you the opportunity to request changes in the character of use, the addition of or changes point of diversion or appropriation, or changes to the place of use.

If you have any questions, please do not hesitate to contact me at 503-986-0812 or Gerry Clark at 503-986-0811.

Sincerely,

Jerry Gainey
 Jerry Gainey
 Water Rights Specialist, Certificate Section

Enclosures

5/26/08

Enclosed is Pump Test Form Cover Sheet
 and Pump Test Data Sheet.

If you need anything further, please let us know.

Thank You,
 Jerry & Linda Miller

RECEIVED

MAY 29 2008

WATER RESOURCES DEPT.
 SALEM, OREGON

**Oregon Water Resources Department
PUMP TEST FORM COVER SHEET**

Well Owner:
 Name: Jerry & Linda Miller
 Address: P.O. Box 796
 County: CLATSOP HARNEY
 City: ORRIDGE State: OR Zip: 97132
 Original owner (from well log): G.A. & O.L. Linosey **Well Location:**
 Township: 24S (N/S) Range: 33E (E/W)
 Section: 25 1/4: NE 1/16: 1/64:
 Well depth: 185' Date drilled: 5-24-88
 Owners well no. (if any): POD ID:

Water Right Information:
 Application: G-12154 Permit: G11230 Certificate:
 Is this well listed on more than one water right? Yes If yes, list additional water rights below:
 Application: Permit: Certificate:
 Application: Permit: Certificate:

Pump Test:
 Test Conducted by: Jay Nelson Well Owner? Yes
 Company: Harney Pump & Irrigation
 Address: 13103 Highway 20 west Date of Test: 5-16-08
 City: Burns State: OR Zip: 97720
 Daytime phone: 541-573-2400

Method of discharge measurement (see our brochure for acceptable methods):
 Method of water-level measurement (pick one or enter other method used): Electronic Probe
 Length of air line (if used):

Pump type (pick one or enter other method used): Turbine
 Was the pump test conducted during normal use of the well? Yes Note: No

Are you aware of any wells, other than domestic or stock wells, pumping within 1000 feet of the tested well during the test or within 24 hours prior to the test? Yes Note: No

If yes, give approximate distances to each and approximate pumping rate of each. If possible, indicate if they were turned on or off during the test:

Is there a lake, stream or other surface water body within 1/4 mile of the tested well? Yes If yes, give approximate distance from the well and approximate elevation difference between the surface water and the well head. Approx. distance: ft Approx. elevation difference: ft

Well elevation is surface water body.

Description of measuring point (e.g. top port of 1 inch port pipe, west side) 1 1/4 port on East side

Measuring point distance above land surface 63 feet.

Static water level measurements: (A minimum of three measurements are required in the hour before pumping begins at no less than 20 minutes apart):

Time	Depth to water below meas. point	Depth to water below land surface
<u>7:00</u>	<u>67'</u>	<u>66'</u>
<u>7:30</u>	<u>67'</u>	<u>66'</u>
<u>8:00</u>	<u>67'</u>	<u>66'</u>

Discharge measurements: (A discharge measurement is required at the start of pumping and at least once an hour during the test; additional measurements should be noted on the Pump Test Data Sheet):

Time	Discharge Rate	Discharge Units (e.g. gpm, cfs, etc)
<u>8:01</u>	<u>900</u>	<u>gpm</u>
<u>9:10</u>	<u>900</u>	<u>gpm</u>
<u>10:10</u>	<u>900</u>	<u>gpm</u>
<u>11:10</u>	<u>900</u>	<u>gpm</u>

Time pump turned on: 8:01 Date: 5-16-08
 Time pump turned off: 12:10 Date: 5-16-08
 Total pumping time: 4 hours 10 minutes

Note: Well must be idle for at least 18 hours prior to the test.
 Additional forms can be obtained from our web site at: <http://www.wrd.state.or.us> OWRD 2/9/2000

Required Signature: Jay Nelson

RECEIVED
 MAY 29 2008
 WATER RESOURCES DEPT.
 SALEM, OREGON

Oregon Water Resources Department

PUMP TEST DATA SHEET

Page 1 of 1

Application: G-12154 Permit: G-11230 Certificate: _____ Pod Id: _____

All water-level measurements must either be in feet and inches, or feet and decimal fractions.

Drawdown Data

Recovery Data

Date	Time	Time Since Pump Started (minutes)	Depth to Water Below Measuring Pt	Depth to Water Below Land Surface	Comments	Date	Time	Time Since Pump Stopped (minutes)	Depth to Water Below Measuring Pt	Depth to Water Below Land Surface	Comments
5/16/00						5/16/00	1:	12:11	76		
	7:00		67					12:18	73		
	7:30		67					12:15	70		
	8:00		67					12:17	68		
		8:01	69					12:19	68		
		8:03	74					12:21	68		
		8:05	76								
		8:07	76								
		8:09	77								
		8:11	77								
		8:16	76								
		8:21	76								
		8:26	76								
		8:31	76								
		8:36	76								
		8:41	76								
		8:55	76								
		9:18	76								
		9:25	76								
		9:40	76								
		9:55	76								
		10:10	76								
		10:25	76								
		10:40	76								
		10:55	76								
		11:10	76								
		11:25	76								
		11:40	76								
		11:55	76								
		12:10	76								

Additional forms can be obtained from our web site at: <http://www.wrd.state.or.us>

OWRD 2/9/2000

RECEIVED

MAY 29 2000

WATER RESOURCES DEPT.
SALEM, OREGON



Oregon

Theodore R. Kulongoski, Governor

Water Resources Department
North Mall Office Building
725 Summer Street NE, Suite A
Salem, OR 97301-1271
503-986-0900
FAX 503-986-0904

November 1, 2007

Jerry & Linda Miller
PO Box 796
Crane, Oregon 97732

Thomas & Delta Maupin
PO Box 858
Crane, Oregon 97732

Reference: Application G-12154, Permit G-11230

Dear Permittees,

The Oregon Water Resources Department (Department) has reviewed your Site Report and Claim of Beneficial Use (Claim) for the above referenced application and permit to determine if a proposed or final certificate can be issued.

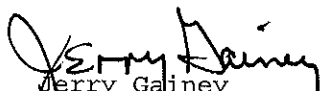
A review of the permit indicates that prior to receiving a certificate, the water user is required to submit the results of a pump test meeting the Department's standards. At this time we will not be able to move forward on issuing a proposed or final certificate until we receive and approve a pump test. A review of our records indicates that we have not yet received or approved the required pump test.

If your permit allowed more than one well, and more than one well was developed, each well used under the permit is subject to the pump test requirement. However, only one of the wells may need to be tested if you can demonstrate that the other well(s) are producing water from the same aquifer. In order to test only one of the wells, you must request an exemption for the other well(s) from the Department. The request must be in writing and include documentation, such as well logs, which verify that the well(s) are producing water from the same aquifer. Please submit the results of a pump test for each of the wells used, or alternatively, submit the results of a pump test for one well if you can also provide the necessary documentation to the Department to demonstrate that the other well(s) are producing water from the same aquifer. If you have any questions related to the pump test or the process for requesting a multiple well exemption, please contact Mike Zwart at 503-986-0844. A pump test data and pump test cover sheets are enclosed for your use. Also, additional information and forms regarding pump test(s) are available at <http://www.wrd.state.or.us/OWRD/PUBS/forms> under the "Water Use Reporting Forms" section.

A water right certificate cannot be issued until all the terms and conditions of the permit have been met. The issuance of a certificate would allow you the opportunity to request changes in the character of use, the addition of or changes point of diversion or appropriation, or changes to the place of use.

If you have any questions, please do not hesitate to contact me at 503-986-0812 or Gerry Clark at 503-986-0811.

Sincerely,


Jerry Gainey

Water Rights Specialist, Certificate Section

Enclosures

Jerry Gainey

From: Mike Zwart
Sent: Wednesday, October 31, 2007 9:18 AM
To: Jerry Gainey
Subject: RE: Pump Test Information Request

Jerry,

We have no test(s) on file for these permits.

Mike

Michael Zwart
Oregon Water Resources Department
503-986-0844

-----Original Message-----

From: Jerry Gainey
Sent: Tuesday, October 30, 2007 1:30 PM
To: Mike.J.ZWART@wrd.state.or.us
Subject: Pump Test Information Request

Mike,

I need to know if Application G-12154, Permit G-11230, and Application G-12377, Permit G-11232, pump tests have been received and approved. Any information will gladly be appreciated.

Thanks

Jerry Gainey
Water Rights Specialist/Certificates
775 Summer St NE, Ste A
Salem OR 97303

PHONE: (503) 986-0812
FAX: (503) 986-0901

Please Note: under Oregon Law, messages to and from this e-mail address may be available to the public.

G-12154


BEFORE THE WATER RESOURCES DEPARTMENT
OF THE
STATE OF OREGON

In the Matter of Transfer) FINAL ORDER WITHDRAWING A
Application T-9875, Harney) TRANSFER APPLICATION
County))

Transfer Application 9875, in the name of Thomas and Delta Maupin, was filed February, 25, 2005. On November 6, 2005, Thomas and Delta Maupin, owners and operators of the land involved in the transfer application, requested, in writing, that Transfer Application 9875 be withdrawn.

Transfer Application 9875, in the name of Thomas and Delta Maupin, is withdrawn and of no further force or effect. Any unearned fees will be refunded.

Dated at Salem, Oregon this 2nd day of December, 2005.



Phillip C. Ward
Director

Mailing date: DEC 13 2005

This is a final order in other than contested case. This order is subject to judicial review under ORS 183.484. Any petition for judicial review must be filed within the 60 day time period specified by ORS 183.484(2). Pursuant to ORS 536.075 and OAR 137-004-0080 you may either petition for judicial review or petition the Director for reconsideration of this order. A petition for reconsideration may be granted or denied by the Director, and if no action is taken within 60 days following the date the petition was filed, the petition shall be deemed denied.

Oregon Water Resources Department



State of Oregon
Water Resources Department
725 Summer Street NE, Suite A, Salem, OR. 97301-1271
Phone: 503-986-0900
<http://www.wrd.state.or.us>

FAX TRANSMITTAL

To: JUNE MILLER
Date: TUES 10-19-2004
From: HERB

^{New}
Fax Number: 541-573-8387
Pages: _____, including cover sheet
Phone: 503-986-0_____

Comments:

COPIES OF PERMIT & PROP CERT

DIRECTOR'S OFFICE

- Water Resources
- Legislation and R
- Public Information

FIELD SERVICES

- Regional Liaisons
- Transfers
- Hydrographics

NORTHWEST REGION

- District 16 Water

ADMINISTRATIVE

- Fiscal / Accounting
- Human Resources
- Water Development
- Support Services

Fax: 503-986-0901
503-986-0900

FOR	2004		DATE	10-	TIME	A.M.
FROM	JUNE MILLER					
FIRM						
PHONE AREA CODE	573	NUMBER	8387			
CITY						
MOBILE AREA CODE	541	NUMBER	12154			
TELEPHONE	<input checked="" type="checkbox"/>	PLEASE CALL	<input checked="" type="checkbox"/>	WILL CALL AGAIN		
RETURNED YOUR CALL	<input type="checkbox"/>	WILL CALL AGAIN	<input type="checkbox"/>	RUSH		
CAME TO SEE YOU	<input type="checkbox"/>	WANTS TO SEE YOU	<input type="checkbox"/>	SPECIAL ATTENTION		
WAITING TO SEE YOU	<input type="checkbox"/>	WAITING TO SEE YOU	<input type="checkbox"/>	HOLDING LINE		
MESSAGE	- PERMIT					
	COBU					
SIGNED	FORM 4007 MADE IN U.S.A.					

MESSAGE

TS
Information

Final Proofs
tested Cases

1901

Oregon Water Resources Department



State of Oregon
Water Resources Department
 158 12th Street NE, Salem, OR 97310
 1(800)624-3199 • (503)378-8455
 www.wrd.state.or.us

Fax Transmittal

TO: RICHARD F.C.S.
 FAX: 541-823-2665 DATE: Tues 4-3-2001 PAGES: _____
 FROM: RESEARCH DIV 201
 COMMENTS: _____

DATA FROM FILE
G-12154

FOR: 2001
 DATE: Tues APRIL TIME: _____ A.M. / P.M.
 FROM: RICHARD DUNN
 FIRM: _____
 PHONE: (541)-823-2669
AREA CODE NUMBER EXTENSION
 FAX
 MOBILE 541-823-2665
AREA CODE NUMBER TIME TO CALL

TELEPHONED	<input checked="" type="checkbox"/>	PLEASE CALL	<input checked="" type="checkbox"/>
RETURNED YOUR CALL	<input type="checkbox"/>	WILL CALL AGAIN	<input type="checkbox"/>
CAME TO SEE YOU	<input type="checkbox"/>	RUSH	<input type="checkbox"/>
WANTS TO SEE YOU	<input type="checkbox"/>	SPECIAL ATTENTION	<input type="checkbox"/>
WAITING TO SEE YOU	<input type="checkbox"/>	HOLDING LINE	<input type="checkbox"/>

MESSAGE: ONTARIO
FARM CROD SERV
25
24S 35E
A # G-12154
G 11230

SIGNED: [Signature] FORM 4007 MADE IN U.S.A.

ive Services

Fiscal

lopment

inagement

isions

nical Services

t

0

Water Rights & Adjudications

- Water Rights Information
- Adjudications
- Hydroelectric
- Certificates/Final Proofs
- Hearings/Contested Cases

Northwest Region

- District 16 Watermaster
- Transfers

FAX: 503-378-6203

MESSAGE

February 14, 1996

WATER
RESOURCES
DEPARTMENT

Farm Credit Bank of Spokane &
L.T. & L., Inc., a Corporation
P.O. Box 177
Cottonwood, ID 83522

I have reviewed the claim of beneficial use and map regarding Application G-12154. However, before I can finalize your water right, additional information is needed.

Our records indicate no pump test report has been submitted as required under permit G-11230. A pump test data sheet is enclosed for your use. Additional information regarding pump test procedures may be obtained by contacting Marilyn Baker, Pump Test Program, at (503) 378-8455, ext 289.


If a pump test report has already been submitted for this permit, please forward a copy of the report to me at your earliest convenience. Updating our records can expedite certificate issuance.

The site report does not mention the existence of an usable access port on the well. This is also a requirement of your permit.

A water right certificate cannot be issued until all permit requirements have been met. Further action will be withheld on your file pending approval of your pump test and acknowledgement of an access port.

If you have any questions, please do not hesitate to contact me.

Sincerely,



Ms. JUNO TRUMP
Water Rights Specialist

Enclosure

cc: Chris T. Palmer, CWRE
Marilyn Baker, WRD


ptest.ap



Commerce Building
158 12th Street NE
Salem, OR 97310-0210
(503) 378-3739
FAX (503) 378-8130

INTEROFFICE MEMORANDUM
WATER RESOURCES DEPARTMENT
February 5, 1996


TO: Marilyn Baker, Pump Test Program Coordinator

FROM: Juno Trump, Certificate Section, ext. 244 

SUBJECT: Pump Test Requirements for Application G-12154

Has the landowner satisfied the pump test requirements under permit G-11230? Please check suitable response and return to me at your convenience.

_____ Yes, the landowner has satisfied the pump test requirement. Copy of approval letter is attached.

 _____ No pump test report has been submitted under this permit.

_____ A pump test report has been submitted, but is deficient. Copy of letter is attached.

_____ A pump test report has been received, but has not been reviewed. Copy of letter will be forwarded to file and certificate staff after review is completed.

Thank you. If you have any questions, call me.

Oregon

RECEIVED

JUL - 9 1992

WATER RESOURCES DEPT.
SALEM, OREGON

WATER
RESOURCES
DEPARTMENT

July 1, 1992

FARM CREDIT BANK OF SPOKANE
PO BOX 177
COTTONWOOD, IDAHO 83522

REFERENCE FILES: G-12154 AND G-12377
CIF #10282-342

We have received your requests to assign permits G-11230 and G-11232.

The statutory recording fee is \$10 for each file. Just as soon as we receive the \$20, our records will be changed accordingly.

Sincerely,



Thomas E. Shook
Water Right Specialist

Rec. # 88968
7/9/92
\$10.00

JUL 06 1992 REC'D



3850 Portland Rd NE
Salem, OR 97310
(503) 378-3739
FAX (503) 378-8130

July 1, 1992

FARM CREDIT BANK OF SPOKANE
PO BOX 177
COTTONWOOD, IDAHO 83522

REFERENCE FILES: G-12154 AND G-12377
CIF #10282-342

We have received your requests to assign permits G-11230 and G-11232.

The statutory recording fee is \$10 for each file. Just as soon as we receive the \$20, our records will be changed accordingly.

Sincerely,

Thomas E. Shook
Water Right Specialist



June 4, 1992

GERALD A & ONA L LINDSEY
HC 73 2681 HWY 78
BURNS OR 97720

REFERENCE: Files G-12154 & G-12377

We have received your notice that complete application of water has been made under Permits G-11230 and G-11232.

We also received the Claim of Beneficial Use and map you submitted for Permits G-11230 and G-11232 in the name of Gerald A. & Ona L. Lindsey.

A brief follow-up inspection may be conducted in the next few months.

In the meantime, the permit you hold is valid evidence of your right to use the water.

If you have any questions, please contact the Water Rights Section at 378-3739.

1433W

cc: Chris T. Palmer, CWRE
Farm Credit Bank of Spokane

Enclosure



MAY 29 1992

WATER RESOURCES DEPT.
T. J. ORRISON

SITE REPORT

for

CLAIM OF BENEFICIAL USE

UNDER:

Application No. G-12154, Permit No. G-11230
Application No. G-12377, Permit No. G-11232

IN THE NAME OF:

I. GENERAL INFORMATION

In January of 1992 I conducted a site survey of irrigated lands located in Sections 25 & 36; T 24 S, R 33 E and Sections 1 & 2 T 25 S, R 33 E, WM; Harney County, Oregon.

II. SURVEY METHODS

The field survey was done using a theodolite, EDM, and related field equipment. The enclosed map was compiled from the new measurements and previous data gathered during the application phase.

III. SOURCE OF WATER

Well 1 - 12" dia. steel casing, concrete seal
Well 2 - 14" dia. steel casing, concrete seal
Well 3 - 12" dia. steel casing, concrete seal
Well 4 - 12" dia. steel casing, concrete seal

IV. DISTRIBUTION SYSTEMS

Pumps:

Well 1 - vertical line shaft turbine, National
Well 2 - vertical line shaft turbine, National
Well 3 - vertical line shaft turbine, National
Well 4 - vertical line shaft turbine, National

Motors:

Well 1 - 75 hp, 1760 rpm, Siemens
Well 2 - 50 hp, 1760 rpm, Siemens
Well 3 - 60 hp, 1760 rpm, Siemens
Well 4 - 75 hp, 1760 rpm, Siemens

Piping:

Well 1 - 300 feet, 10" pvc
Well 2 - 3150 feet, 10" pvc
Well 3 - 1100 feet, 8" pvc
Well 4 - 750 feet, 10" pvc

Pivots:

Well 1 - "Valley", 136 sprinkler heads with a flow rate varying from 0.60 gpm to 12.52 gpm.

Well 2 - "Valley", 136 sprinkler heads with a flow rate varying from 0.60 gpm to 12.5 gpm.

Wells 3 & 4 - "Valley", 171 sprinkler heads with a flow rate varying from 0.60 gpm to 20.0 gpm.

IV. FINAL PROOF CALCULATIONS


-See the attached final proof calculations-

Summary of calculations, acres under irrigation

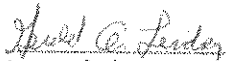
Application No. G-12154, Permit No. G-11230.....295.9 acres
Application No. G-12377, Permit No. G-11232.....223.0 acres

V. CERTIFICATION

I, Chris T. Palmer, Certified Water Rights Examiner, registered in accordance with the laws of the State of Oregon, do hereby certify that the final proof site survey and inspection of the use was found to be completed under the terms and conditions of Permit No. G-11230 and Permit No. G-11232 by me on January 27, 1992 and that the facts contained in this report and accompanying final proof map are correct to the best of my knowledge.


Chris T. Palmer, CWRE

We, Gerald A. & Ona L. Lindsey, do hereby agree to the above findings of Chris T. Palmer, CWRE, and do hereby submit this site report and map as our Claim of Beneficial Use of the water as provided under the terms and conditions of Permit No. G-11230 and Permit No. 11232.


Gerald A. Lindsey


Ona L. Lindsey

USE - ALFALFA

per

phone
conversation
Chris Palmer
9-17-92



257.6 + 41.3

223.0



M. A. PALMER & SONS
 Engineering & Surveying
 254 N. Alder P.O. Box 61
 BURNS, OREGON 97720
 Phone 573-6451

JOB FINAL PROOF - LINDSEY
 SHEET NO. 1 OF 4
 CALCULATED BY CHRIS DATE JAN. 02
 CHECKED BY _____ DATE _____
 SCALE _____

WELL # 1

A. SYSTEM CAPACITY:

LEVEL LOSS	52'
COLUMN LOSSES	3'
300' - 10" P.V.C.	1'
ELEV. LOSSES	2'
PIVOT LOSSES	25'
10 P.S.I. AT PIVOT END	23'
MISSG. LOSSES	2'
	<u>108' = H</u>

$$\begin{aligned}
 Q_T &= H.P. \times \text{EFF.} \times 3960/H \\
 &= 75 \times 0.80 \times 3960/108 \\
 &= 2200 \text{ G.P.M.}
 \end{aligned}$$

B. DUTY OF WATER:

PERMIT NO. G-11230

SEC 25; $32.0 \times 4 = 128.0$ ACRES

$128.0 \text{ AC.} @ 1/80 \text{ C.F.S./AC} \Rightarrow 718 \text{ G.P.M.}$

$Q_T > Q_{\text{DUTY}}$
 $2200 \text{ G.P.M.} > 718 \text{ G.P.M.}$

∴ SYSTEM WILL IRRIGATE @ 1/80 C.F.S./AC.



M. A. PALMER & SONS
 Engineering & Surveying
 254 N. Alder P.O. Box 61
 BURNS, OREGON 97720
 Phone 573-6451

JOB FINAL PROOF - LINDSEY
 SHEET NO. 2 OF 4
 CALCULATED BY CHRIS DATE JAN. 02
 CHECKED BY _____ DATE _____
 SCALE _____

WELL # 2

A - SYSTEM CAPACITY

LEVEL LOSS	70'
COLUMN LOSSES	4'
3150' - 10" P.V.O.	8'
ELEV. LOSSES	2'
PIVOT LOSSES	25'
10 P.S.I. AT PIVOT END	23'
MISC. LOSSES	2'
	<u>134'</u>

$$\begin{aligned}
 Q_T &= H.P. \times \text{EFF.} \times 3960/H \\
 &= 52 \times 0.80 \times 3960/134 \\
 &= 1182 \text{ G.P.M.}
 \end{aligned}$$

B. DUTY OF WATER

PERMIT NO. G11230
 SEC. 30 ; (2)(32.0) + (2)(31.3) = 126.6 AC.

$$126.6 \text{ AC} @ 1/80 \text{ C.F.S./AC} \Rightarrow 710 \text{ G.P.M.}$$

$$\begin{aligned}
 Q_T &> Q_{\text{DUTY}} \\
 1182 \text{ G.P.M.} &> 710 \text{ G.P.M.}
 \end{aligned}$$

∴ SYSTEM WILL IRRIGATE @ 1/80 C.F.S./AC.



M. A. PALMER & SONS
 Engineering & Surveying
 254 N. Alder P.O. Box 61
 BURNS, OREGON 97720
 Phone 573-6451

JOB FINAL PROOF - LINDSEY
 SHEET NO. 3 OF 4
 CALCULATED BY CHRIS DATE JAN. 92
 CHECKED BY _____ DATE _____
 SCALE _____

WELL #3 & #4

A - SYSTEM CAPACITY:

WELL 1

LEVEL LOSS	58'
COLUMN LOSSES	2'
1100'-8" P.V.C.	7'

WELL 2

LEVEL LOSS	60'
COLUMN LOSSES	2'
750'-10" P.V.C.	5'
ELEV. LOSSES	3'
PIVOT LOSSES	40'
10 P.S.I. AT PIVOT END	23'
MISC LOSSES	3'
	<u>203</u>

$$\begin{aligned}
 Q_T &= H.P. \times \text{EFF.} \times 3960 / H \\
 &= (60 + 75) \times 0.90 \times 3960 / 203 \\
 &= 2107 \text{ G.P.M.}
 \end{aligned}$$

B. DUTY OF WATER:

PERMIT NO G-11232

SEC 1 23.4 + 13.7 + 39.5 + 40.0 + 37.7 + 27.4

SEC 2 4.3 + 23.9 + 13.1

= 223 AC

PERMIT NO. G-12154

SEC 2 4.3 + 23.9 + 13.1 = 41.3 AC



M. A. PALMER & SONS
Engineering & Surveying
254 N. Alder P.O. Box 61
BURNS, OREGON 97720
Phone 573-6451

JOB FINAL PROOF SURVEY
SHEET NO. 4 OF 4
CALCULATED BY CHRIS DATE JAN. 02
CHECKED BY _____ DATE _____
SCALE _____

$$\text{TOTAL ACRES IRRIGATED} = 2230 + 41.3 \\ = 2271.3 \text{ AC}$$

$$2271.3 \text{ AC @ } 1/80 \text{ CFS/AC} \Rightarrow 28391.25 \text{ G.P.M.}$$

$$Q_T > Q_{DUTY}$$

$$28391.25 \text{ G.P.M.} > 1483 \text{ G.P.M.}$$

∴ SYSTEM WILL IRRIGATE @ 1/80 CFS/AC.

May 10, 1991

Melvin Frei, Branch Manager
Farm Credit Services
PO Box 177
Cottonwood, ID 83522

REFERENCE: Files G-12154 and G-12377

We received your request for certificates for Permits G-11230 and G-11232. We need notice that complete application of water has been made, under the terms of the permit.

Then, in order to obtain a certificate of water right, you are required by law to hire a certified water right examiner to conduct the final proof survey of the completed use. This must be done within one year after the use is reported as being complete or within one year after the beneficial use date allowed in the permit, whichever occurs first. A list of certified examiners is enclosed for your information.

Upon receipt of the map and claim of beneficial use, the information will be reviewed and a brief field inspection may be conducted by a representative of this office. Following that, a certificate of water right will be prepared.

In the meantime, the permit is valid evidence of the right to use the water.

If you have any questions, please contact the Water Rights Section at 378-3739.

LHN:tcb





Farm Credit Services

RECEIVED

MAY 7 1991

WATER RESOURCES DEPT.
501 King Street SALEM, OREGON
P.O. Box 177
Cottonwood, Idaho 83522
208/962-7201 FAX 208/962-3607

May 3, 1991

Oregon Water Resources Dept.
Mr. Jake Szramek
3850 Portland Rd NE
Salem, OR 97310

Dear Mr. Szramek:

We are requesting a certificate for water rights for L. F. & L., Inc. permits #G-11232 and #G-11230. Please acknowledge receipt of this request by signing below and returning. Enclosed is a self addressed envelope for your convenience.

Sincerely,

Melvin Frei
Branch Manager

I acknowledge the request for a certificate on permits #G-11230 and #G-11232.

See letter

Authorized Signature
Oregon Water Resource Department



Farm Credit Services

RECEIVED

MAY 7 1991

WATER RESOURCES DEPT.
SALEM, OREGON
501 King Street
P.O. Box 177
Cottonwood, Idaho 83522
208/962-7201 FAX 208/962-3607

May 3, 1991

Oregon Water Resources Dept.
Mr. Jake Szramek
3850 Portland Rd NE
Salem, OR 97310

Dear Mr. Szramek:

We are requesting a certificate for water rights for L. I. & L., Inc. permits #G-11232 and #G-11230. Please acknowledge receipt of this request by signing below and returning. Enclosed is a self addressed envelope for your convenience.

Sincerely,

Melvin Frei
Branch Manager

I acknowledge the request for a certificate on permits #G-11230 and #G-11232.

See letter

Authorized Signature
Oregon Water Resource Department

INTEROFFICE MEMO

TO: FISCAL SECTION

DATE: 4/22/91

FROM: [Signature]
Authorized Examiner

SUBJECT: Request for transfer of fees or refund check

Please transfer \$ 164 Receipt 64643 from file G-12154 to file G-12377 for:

- Examination fee
- F Permit Recording Fee

Please refund \$ to file , receipt . These funds are refunded due to:

- Application rejected
- Application withdrawn
- Excess fees collected for application/PON
- Payment of PON
- Protest Filing Fees
- Other:

transfer done 5/3/91 DN

File G-12154 305.5 ACRES

200		200	
+ 100		100	
<u>426</u>			
726	223	1256	296 x 2
- 362	213 x 2	<u>- 200</u>	892 total
<u>464</u>		1056	
		<u>- 892</u>	
		164	

200		200	
100		100	
426			
726	10 AC		
<u>- 562</u>			
164			

APR 29 1991

**Water Resources Department
Administrative Rules
Chapter 690
Division 512
Malheur Lake Basin Program Provision**

690-512-040 Water Availability

(1) Except as provided in section (3) of this rule, the Department shall not accept an application for permit, or issue a permit, for any use of surface water, or of groundwater the use of which has the potential to substantially interfere with surface water, in the Malheur Lake Basin unless the applicant shows, by a preponderance of evidence, that unappropriated water is available to supply the proposed use at the times and in the amounts requested. The evidence provided shall be prepared by a qualified hydrologist or other water resources specialist and shall include:

- (a) Streamflow measurements or gage records from the source or, for use of groundwater, the stream in hydraulic connection with the source; or
- (b) An estimate of water availability from the source or, for use of groundwater, the stream in hydraulic connection with the source which includes correlations with streamflow measurements or gage records on other, similar streams and considers current demands for water affecting the streamflows.

(2) The criteria used in determining if the use of groundwater has the potential to substantially interfere with surface water shall be those established in OAR Chapter 690, Division 9.

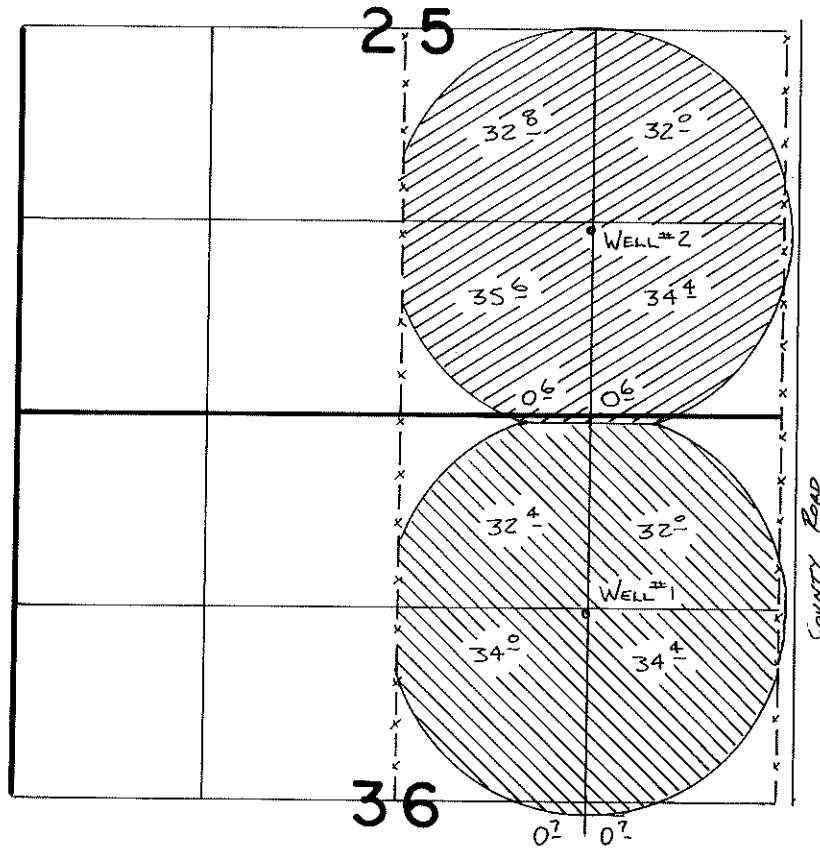
(3) This rule shall not apply to issuance of:

- (a) Instream water rights,
- (b) Permits for storage of water between March 1 and May 31 if the application is not required to be referred to the Commission under OAR 690-11-080 (2)(a)(C), or
- (c) Permits for use of water legally stored.

T. 24S., R. 33E., W.M.

*Added to
check conflict
6/29
Cpi*



D-12154




SCALE 1" = 1320'

WELL #1 loc: 1350'S. ± 1310'E }
WELL #2 loc: 1270'N, ± 1300'E } FROM N 1/4 COR. SEC 36

FINAL PROOF SURVEY
UNDER

 WELL #2
 WELL #1

Application No. **G:11105** Permit No. **G:10396**
IN NAME OF

.....**ROBERT N. CARGILL**.....

Surveyed *S-2*..... 19*88*, by *V.L. Church*.....

**OREGON WATER RESOURCES DEPARTMENT
GROUND WATER/HYDROLOGY SECTION
INTEROFFICE MEMO**

TO: Steve Brown
FROM: Janet Koehler *JK* Ground Water/Hydrology Section
SUBJECT: Review of the Lindsey Ground Water Right Applications
G-12377 and G-12154
DATE: March 22, 1991

Applications G-12377 and G-12154 have been reviewed by the Ground Water/Hydrology Section as per Division 9 rules, to determine whether the use of groundwater from the four Lindsey wells, at the rates of appropriation requested, will have the potential to cause substantial interference with nearby surface water supplies.

Review of these files consisted of analyzing the three well logs included in the Lindsey water rights files, nearby logs, and the USGS Water Supply Paper 841, Geology and Ground-Water Resources of the Harney Basin, Oregon. The geology in the area is described as valley fill deposits (clay, silt, sand and gravel). Usable water was apparently found at between 30 to 50 feet below ground level(bgl) in the Lindsey wells. The aquifers tapped by these wells are considered to be unconfined. Literature indicates that although some clay and sandy clays zones are impermeable, and may act as confining layers locally, they are not likely to be laterally continuous. Also the aquifers in the area have been described as somewhat discontinuous and irregular, and may represent discontinuous sources of groundwater.

In summary, **it does not appear likely that these wells will have a substantial impact** on surface water sources in the area.

March 25, 1991

Gerald A. and Ona L. Lindsey
HC 73, 2681 Highway 78
Burns, Oregon 97720

REFERENCE: File G-12377

Your application for a permit to use the public waters has been reviewed.

A "draft" permit is enclosed for your consideration. In the preparation of this draft permit, our staff has considered any public or agency comments received, as well as all pertinent Oregon laws, administrative rules and Commission policies.

We are now ready to recommend the issuance of a permit approving your request to use water. The draft permit enclosed contains all of the conditions and limitations that would appear on your permit, if issued.

Please review the draft permit carefully. If you are satisfied that the draft adequately describes your proposed use of water, and the terms are acceptable to you, please sign the draft copy in the spaces(s) provided and return it to us within 30 days. When we receive your signed draft, we will issue your permit as quickly as possible.

If you do not agree with, or cannot accept one or more of the terms or conditions as stated in the enclosed draft, you should advise us immediately. In this event, we will then advise you of any options which may be available to you.

If you have any questions, please contact the Water Rights Section at 378-3066.

SCB:cam

enclosure



3850 Portland Rd NE
Salem, OR 97310
(503) 378-3739
FAX 378-8130

March 26, 1991

Gerald A. and Ona L. Lindsey
HC 73, 2681 Highway 78
Burns, OR 97720

Reference: File G-12377

Dear Applicant:

We have reviewed your application to use water. We need additional information so we can complete our review and decide if your permit can be issued.

Please provide the following:

_____ A legal description of the property where you plan to use water. You can copy this from your deed, title insurance policy or sales contract.

_____ The names and addresses of all property owners involved in the proposed project.

_____ A copy of written authorization or easement permitting access to land not owned by the applicant.

_____ Complete the enclosed description sheet for each spring.

Permit recording fees of \$362.00.

_____ Other: _____

We will complete our analysis when the information noted above is received.

Contact the Application/Permits Section at 378-3739 if you have any questions.

cc: CWRE



3850 Portland Rd NE
Salem, OR 97310
(503) 378-3739
FAX 378-8130

STATE OF OREGON
WATER WELL REPORT
 (as required by ORS 537.765)

6-12154

Start Card 2410

(1) OWNER: Well Number: _____
 Name Gerald A. & Ona L. Lindsey
 Address PO Box 363
 City Hines, Or State _____ Zip 97738

(2) TYPE OF WORK:
 New Well Deepen Recondition Abandon

(3) DRILL METHOD
 Rotary Air Rotary Mud Cable
 Other _____

(4) PROPOSED USE:
 Domestic Community Industrial Irrigation
 Thermal Injection Other _____

(5) BORE HOLE CONSTRUCTION:
 Special Construction approval Yes No Depth of Completed Well 156 ft.
 Yes No
 Explosives used Type _____ Amount _____

HOLE			SEAL			Amount sacks or pounds
Diameter	From	To	Material	From	To	
30"	0	19'	Cement	0	19'	17
22"	19'	156'				

How was seal placed: Method A B C D E
 Other _____
 Backfill placed from _____ ft. to _____ ft. Material _____
 Gravel placed from 0 ft. to 156 ft. Size of gravel 3/3

(6) CASING/LINER:

Casing/Liner	Diameter	From	To	Gauge	Steel			
					Plastic	Welded	Threaded	
Casing:	24"	+1'	26'	.250	<input checked="" type="checkbox"/>	<input type="checkbox"/>	<input checked="" type="checkbox"/>	<input type="checkbox"/>
	12"	+1'	156'	.250	<input checked="" type="checkbox"/>	<input type="checkbox"/>	<input checked="" type="checkbox"/>	<input type="checkbox"/>
Liner:					<input type="checkbox"/>	<input type="checkbox"/>	<input type="checkbox"/>	<input type="checkbox"/>

Final location of shoe(s) 156'

(7) PERFORATIONS/SCREENS:

Perforations Method SAW CUT
 Screens Type _____ Material _____

From	To	Slot size	Number	Diameter	Tels/pipe size	Casing	Liner
40'	145'	1/8"	1 x 16	12"		<input checked="" type="checkbox"/>	<input type="checkbox"/>
						<input type="checkbox"/>	<input type="checkbox"/>
						<input type="checkbox"/>	<input type="checkbox"/>
						<input type="checkbox"/>	<input type="checkbox"/>
						<input type="checkbox"/>	<input type="checkbox"/>

(8) WELL TESTS: Minimum testing time is 1 hour
 Pump Bailer Air Flowing Artesian

Yield gal/min	Drawdown	Drill stem at	Time
800 gpm	34'		1 hr.
900 gpm	26'		8 hr
1,100 gpm	44'		15 hr

 Temperature of water 60.0 Depth Artesian Flow Found _____
 Was a water analysis done? No Yes By whom _____
 Did any strata contain water not suitable for intended use? Too little
 Salty Muddy Odor Colored Other _____
 Depth of strata: _____

(9) LOCATION OF WELL by legal description:
 County Linn Latitude _____ Longitude _____
 Township 24 N or S, Range 33 E or W, WM.
 Section 25 SW $\frac{1}{4}$ NE $\frac{1}{4}$
 Tax Lot 7200 Lot _____ Block _____ Subdivision _____
 Street Address of Well (or nearest address) _____

(10) STATIC WATER LEVEL:
26 ft. below land surface. Date 5/16
 Artesian pressure _____ lb. per square inch. Date _____

(11) WATER BEARING ZONES:
 Depth at which water was first found: 32 ft

From	To	Estimated Flow Rate	SWL
32 ft	145 ft	2000 gpm	26'

(12) WELL LOG: Ground elevation _____

Material	From	To	SWL
Top soil, sandy loam	0	1	
Clay, brown	1	4	
Sand, fine, brown/clay	4	7	
Clay, yellow	7	12	
Clay, brown	12	20	
Clay/sand, grey	20	37	
Clay/sand, brown	37	48	
Sand, fine, brown	48	80	26
Sand, fine/gravel fine	80	92	26
Sand, fine/clay grey	92	104	
Sand, fine, brown	104	110	
Sandstone, brown	110	112	26
Sand, fine, brown	112	117	
Sandstone, brown	117	121	
Sand, fine, brown	121	140	26
Sandstone, brown	140	144	
Clay, brown	144	152	
Clay, brown, fine gravel	152	180	26
Clay, white	180	185	26
ALLIANCE No. <u>6-12154</u>			
WELL No. _____			

Date started 4/29/88 Completed 5/24/88
 (unbonded) Water Well Constructor Certification:
 I certify that the work I performed on the construction, alteration, or abandonment of this well is in compliance with Oregon well construction standards. Materials used and information reported above are true to my best knowledge and belief.
 WWC Number _____
 Signed _____ Date _____
 (bonded) Water Well Constructor Certification:
 I accept responsibility for the construction, alteration, or abandonment work performed on this well during the construction dates reported above. all work performed during this time is in compliance with Oregon well construction standards. This report is true to the best of my knowledge and belief.
 WWC Number _____
 Signed [Signature] Date 6/6/88

6-12154

JUN 27 1990

STATE OF OREGON
WATER WELL REPORT
(as required by ORS 637.765)

WATER RESOURCES DEPT.
SALEM, OREGON

(START CARD) # 1640

(1) OWNER: Well Number: _____
Name Gerald A. & Ona L. Lindsey
Address PO Box 868
City Hines, Or 97738 State _____ Zip _____

(2) TYPE OF WORK:
 New Well Deepen Recondition Abandon

(3) DRILL METHOD
 Rotary Air Rotary Mud Cable
 Other _____

(4) PROPOSED USE:
 Domestic Community Industrial Irrigation
 Thermal Injection Other _____

(5) BORE HOLE CONSTRUCTION:
Special Construction approval Yes No Depth of Completed Well 157 ft.
Yes No
Explosives used Type _____ Amount _____

HOLE			SEAL			Amount sacks or pounds
Diameter	From	To	Material	From	To	
27"	0	18	Cement	0	18	16
22"	20	157				

How was seal placed: Method A B C D E
 Other _____
Backfill placed from _____ ft. to _____ ft. Material _____
Gravel placed from _____ ft. to _____ ft. Size of gravel _____

(6) CASING/LINER:

Casing:	Diameter	From	To	Gauge	Steel	Plastic	Welded	Threaded
					<input checked="" type="checkbox"/>	<input type="checkbox"/>	<input checked="" type="checkbox"/>	<input type="checkbox"/>
	23"	+1	20	250	<input checked="" type="checkbox"/>	<input type="checkbox"/>	<input checked="" type="checkbox"/>	<input type="checkbox"/>
	14"	+1.5	146	250	<input checked="" type="checkbox"/>	<input type="checkbox"/>	<input checked="" type="checkbox"/>	<input type="checkbox"/>
	16"	14	6	157	<input checked="" type="checkbox"/>	<input type="checkbox"/>	<input checked="" type="checkbox"/>	<input type="checkbox"/>

Liner: _____

Final location of shoe(s) 157' plug

(7) PERFORATIONS/SCREENS:
 Perforations Method saw cut
 Screens Type _____ Material _____

From	To	Slot size	Number	Diameter	Tele/pipe size	Casing	Liner
32'	146'	1/8" x 3/32"	60	3"	14'	<input checked="" type="checkbox"/>	<input type="checkbox"/>

(8) WELL TESTS: Minimum testing time is 1 hour
 Pump Bailer Air Flowing Artesian
Yield gal/min _____ Drawdown _____ Drill stem at _____ Time _____
850 39' 152 30 hr

Temperature of water 60° Depth Artesian Flow Found _____
Was a water analysis done? No Yes By whom _____
Did any strata contain water not suitable for ir. & d. use? No Too little
 Salty Muddy Odor Colored Other _____
Depth of strata: _____

(9) LOCATION OF WELL by legal description:
County Harney Latitude _____ Longitude _____
Township 24 S N or S, Range 33E E or W, WM.
Section 36 NW 1/4 NE 1/4
Tax Lot 9600 Lot _____ Block _____ Subdivision _____
Street Address of Well (or nearest address) _____

(10) STATIC WATER LEVEL:
31' ft. below land surface. Date 6/10/89
Artesian pressure _____ lb. per square inch. Date _____

(11) WATER BEARING ZONES:
Depth at which water was first found 49'

From	To	Estimated Flow Rate	SWI
49'	137'	1000	31

(12) WELL LOG: Ground elevation 4123' MSL

Material	From	To	SWI
Top soil sandy loam	0	2	
Clay/sand fine, brn	2	21	
Sand/ clay, brn	21	26	
Clay grey	26	49	
Sand, fine, brn w/b	49	60	31
Sand fine, brn	60	63	
Sand fine, brn	63	70	
Sand fine, blk	70	75	
Clay grey/sandfine blk	75	83	
Sand blk, grey fine	83	137	31
Clay, grey	137	147	
Clay, blue	147	157	

Application No. 6-12154
Permit No. _____

Date started 5/16/89 Completed 6/6/89

(unbonded) Water Well Constructor Certification:
I certify that the work I performed on the construction, alteration, or abandonment of this well is in compliance with Oregon well construction standards. Materials used and information reported above are true to my best knowledge and belief.
Signed _____ WWC Number _____ Date _____

(bonded) Water Well Constructor Certification:
I accept responsibility for the construction, alteration, or abandonment work performed on this well during the construction dates reported above. A work performed during this time is in compliance with Oregon well construction standards. This report is true to the best of my knowledge and belief.
Signed [Signature] WWC Number 426 Date 6-15-89

MEMO - 2014-2015 Certificate Project Proof to Satisfaction (Aug 7, 2014)

Application # <u>G-12154</u>	Permit # <u>G 11230</u>	Transfer # <u>NA</u>
WRD Reviewer <u>Lanaya B.</u>	Date <u>9-19-14</u>	
WRD Peer Reviewer <u>Machelle Bamberg</u>	Date <u>12-24-14</u>	

Research

- Organize file in chronological order
- Pull CBU Report & Map(s), Application Map, relevant Permit, Certificate, or Transfer Order, most recent Assignments, Extension Orders, SWL Measurements, Fish Screen Certification Documents, Water Use Reports & Pump Tests
- Search for Water Right Location using Interactive Mapper. Identify Tax Lots & check for Area of Interest (AOI)
- Water Organization identified using AOI? ___ No ___ Yes
If "Yes" cc: _____ & Add to Mailing List
- Print Tax Lot Map from ormap.net for the original Place of Use, and confirm Current Ownership & Address with County Assessor
If there is a new owner, Add to Mailing List, including the owner(s) name & tax lot number
- Print Platcard & check for Place of Use Conflict? ___ No Yes
If "Yes", provide copy of certificate & relevant map
- Print BLM Cadastral Survey
- Does Claim Map identify correct DLC, Gov't Lots, QQ's? ___ No Yes
If "No", either _____ WRD amend map OR _____ prepare Order of Certification

Reviewing Claim

Have conditions on relevant permit, certificate, or transfer order been complied with? Yes, No, OR N/A

- NA Fish Conditions
- NA Meter/measuring device *"when required"*
- NA Water Use Reporting
- YES Pump Test (post December 19, 1988) *Received 5-29-2008*
- NA Other Conditions _____
- NA SWL _____
- C-Date 10-1-94
- Run Capacity Calculator and Print Findings (for pump, sprinklers, pipes, ditches, as appropriate) *see back page*

NOTES:

YES! OK. COBU January 1992, can a WR holder make beneficial use in less than 1 year? Permit issued April 8, 1991. Period of use not indicated. Primary diminished (proposed) to supp, overlaps existing WR

TL# 600, 6903, 6900, 6901

Determination

I've determined that the permit/transfer was fully developed as authorized and that a **FINAL** Certificate should be issued.

I've determined that the permit/transfer was not fully developed as authorized and that a **PROPOSED** Certificate should be issued. A proposed Certificate should be issued for the following reason(s):

I've determined that beneficial use was **NOT** made within the terms and conditions and that a **Proposed Order of Certification** (denial) should be issued. A proposed Order of Certification should be issued for the following reason(s):

Lands in sec. 1 & 2 not included. Claim did not indicate that ~~these~~ wells #1 or #2 irrigates southern pivot.

Processing

Stamp PROPOSED or Assign CERT# _____ or ORDER OF CERTIFICATION (circle one)

Draft Certificates or Proposed Order of Certifications are available in the Application directory.

Prepare Mailing List. Include Applicant(s); Receiving Landowner(s); Current Owner(s); Water Organizations; CWRE. Indicate records to be marked.

Record marking:	App _____	Permit _____	Cert _____
	App _____	Permit _____	Cert _____
	App _____	Permit _____	Cert _____
	App _____	Permit _____	Cert _____

NOTES:

Well #1 128.0 AC * 1/80 cfs = 1.6 cfs

Well #2 126.0 AC * 1/80 cfs = 1.58 cfs

8 pivots: n=136 rate: 0.60 gpm to 12.52 gpm

0.18 cfs to 3.79 cfs

STATE OF OREGON
COUNTY OF HARNEY
CERTIFICATE OF WATER RIGHT

THIS CERTIFICATE ISSUED TO

THOMAS MAUPIN
DELTA MAUPIN
PO BOX 858
CRANE OR 97732

confirms the right to use the waters of TWO WELLS in the Malheur Lake Basin for IRRIGATION of 254.6 ACRES.

This right was perfected under Permit G-11230. The date of priority is JUNE 27, 1990. The amount of water to which this right is entitled is limited to an amount actually used beneficially, and shall not exceed 3.2 CUBIC FEET PER SECOND or its equivalent in case of rotation, measured at the well.

Single well?
well 1
well 2

The well is located as follows:

Twp	Rng	Mer	Sec	Q-Q	Measured Distances
24 S	33 E	WM	25	SW NE	1631 FEET SOUTH & 1332 FEET WEST FROM NE CORNER, SECTION 25
24 S	33 E	WM	36	NW NE	1260 FEET SOUTH & 2635 FEET WEST FROM NE CORNER, SECTION 36

The amount of water used for irrigation, together with the amount secured under any other right existing for the same lands, shall be limited to ONE-EIGHTIETH of one cubic foot per second per acre, or its equivalent for each acre irrigated, and shall be further limited to a diversion of not to exceed 3.0 acre-feet per acre for each acre irrigated during the irrigation season of each year.

A description of the place of use is as follows:

Twp	Rng	Mer	Sec	Q-Q	Acres
24 S	33 E	WM	25	NE NE	32.0
24 S	33 E	WM	25	NW NE	32.0
24 S	33 E	WM	25	SW NE	32.0
24 S	33 E	WM	25	SE NE	32.0
24 S	33 E	WM	36	NE SE	31.3
24 S	33 E	WM	36	NW SE	31.3
24 S	33 E	WM	36	SW SE	32.0
24 S	33 E	WM	36	SE SE	32.0

NOTICE OF RIGHT TO PETITION FOR RECONSIDERATION OR JUDICIAL REVIEW

This is an order in other than a contested case. This order is subject to judicial review under ORS 183.484 and ORS 536.075. Any petition for judicial review must be filed within the 60-day time period specified by ORS 183.484(2). Pursuant to ORS 183.484, ORS 536.075 and OAR 137-004-0080, you may petition for judicial review and petition the Director for reconsideration of this order. A petition for reconsideration may be granted or denied by the Director, and if no action is taken within 60 days following the date the petition was filed, the petition shall be deemed denied. In addition, under ORS 537.260 any person with an application, permit or water right certificate subsequent in priority may jointly or severally contest the issuance of the certificate within three months after issuance of the certificate.

The wells shall be maintained in accordance with the General Standards for the Construction and Maintenance of Water Wells in Oregon. The works shall be equipped with a useable access port, and may also include an air line and pressure gauge adequate to determine water level elevation in the wells at all times. When required by the department, the permittee shall install and maintain a weir, meter, or other suitable measuring device, and shall keep a complete record of the amount of ground water withdrawn.

The Director may require water level or pump test results every ten years.

Failure to comply with any of the provisions of this right may result in action including, but not limited to, restrictions on the use, civil penalties, or cancellation of the right.

This right is for the beneficial use of water without waste. The water user is advised that new regulations may require the use of best practical technologies or conservation practices to achieve this end.

By law, the land use associated with this water use must be in compliance with statewide land-use goals and any local acknowledged land-use plan.

The use granted herein may be made only at time when sufficient water is available to satisfy all prior rights.

The right to the use of the water for the above purpose is restricted to beneficial use on the place of use described.

Issued _____.

Dwight French
Water Right Services Division Administrator, for
Director
Oregon Water Resources Department

Mailing List for Certificate

Scheduled Mailing Date:

Application: G-12154

Permit: G-11230

Certificate: *****

Permit/Certificate Holder:

THOMAS MAUPIN
DELTA MAUPIN
PO BOX 858
CRANE OR 97732

make same font size

Copies Mailed	
by: _____	(STAFF)
on: _____	(DATE)

Copies of Final Certificate to be sent to:

1. Watermaster District 10
2. Data Center (include copy of map)
3. Water Availability
4. Vault
5. File G-12154

Other persons to receive copies: (include map):

1. Chris T. Palmer, CWRE #100

Current Landowners

1. Bruce F. Aldrich
Lavon J. Aldrich
58290 HWY 78
Burns, OR 97720
25 S. 33 E. Sec. 2 TL# 600
2. Jerry Miller – Trustee
Linda Miller – Trustee
PO Box 796
Crane, OR 97732
24 S. 33 E. Sec. 25; TL# 6901
3. Kenneth H. Burbank
23600 E Highway 20
Bend, OR 97701
24 S. 33 E. Sec. 36; TL# 6903

STATE OF OREGON
 COUNTY OF HARNEY

PERMIT TO APPROPRIATE THE PUBLIC WATERS

THIS PERMIT IS HEREBY ISSUED TO

~~GERALD A. AND ONA L. LINDSEY~~
~~HC 73, 2681 HIGHWAY 78~~
~~BURNS, OREGON 97720~~

503-493-2579

to use the waters of TWO WELLS in the MALHEUR LAKE BASIN for IRRIGATION OF ~~305.5~~ ACRES.

^{295.5}
 This permit is issued approving Application G-12154. The date of priority is JUNE 27, 1990. The use is limited to not more than 3.3 CUBIC FEET PER SECOND, or its equivalent in case of rotation, measured at the wells.

The wells are located as follows:

SW 1/4 NE 1/4, SECTION 25, NW 1/4 NE 1/4, SECTION 36, T 24 S, R 33 E, W.M.; 1631 FEET SOUTH AND 1332 FEET WEST FROM NE CORNER, SECTION 25; 1260 FEET SOUTH AND 2635 FEET WEST FROM NE CORNER, SECTION 36.

The amount of water used for irrigation, together with the amount secured under any other right existing for the same lands, shall be limited to ONE-EIGHTIETH of one cubic foot per second per acre, or its equivalent for each acre irrigated and shall be further limited to a diversion of not to exceed 3.0 acre-feet per acre for each acre irrigated during the irrigation season of each year.

~~The use shall conform to such reasonable rotation system as may be ordered by the proper state officer.~~

A description of the proposed place of use under the permit is as follows:

}	NE 1/4 NE 1/4	33.2 ACRES	32.0	}	128.0 ac
	NW 1/4 NE 1/4	33.2 ACRES	32.0		
	SW 1/4 NE 1/4	33.2 ACRES	32.0		
	SE 1/4 NE 1/4	33.2 ACRES	32.0		
	SECTION 25				
}	NE 1/4 SE 1/4	32.5 ACRES	31.3	}	126.6 AC
	NW 1/4 SE 1/4	32.5 ACRES	31.3		
	SW 1/4 SE 1/4	33.2 ACRES	32.0		
	SE 1/4 SE 1/4	33.2 ACRES	32.0		
	SECTION 36				

TOWNSHIP 24 SOUTH, RANGE 33 EAST, W.M.

Not developed according to C.O.B.U.

}	SE 1/4 NE 1/4	4.3 ACRES	}	41.3
	NE 1/4 SE 1/4	23.9 ACRES		
	SE 1/4 SE 1/4	13.1 ACRES		
	SECTION 2			

TOWNSHIP 25 SOUTH, RANGE 33 EAST, W.M.

Total: 295.9 ac

The well shall be constructed in accordance with the General Standards for the Construction and Maintenance of Water Wells in Oregon. The works shall be equipped with a usable access port, and may also include an air line and pressure gauge adequate to determine water level elevation in the well at all times. When required by the department, the permittee shall install and maintain a weir, meter, or other suitable measuring device, and shall keep a complete record of the amount of ground water withdrawn.

Wells #1 & 2

~~Prior to receiving a certificate of water right, the permit holder shall submit the results of a pump test meeting the department's standards, to the Water Resources Department. The Director may require water level or pump test results every ten years thereafter.~~

~~Actual construction work shall begin on or before April 8, 1992, and shall be completed on or before October 1, 1993. Complete application of the water shall be made on or before October 1, 1994.~~

Failure to comply with any of the provisions of this permit may result in action including, but not limited to, restrictions on the use, civil penalties, or cancellation of the permit.

This permit is for beneficial use of water without waste. The water user is advised that new regulations may require use of best practical technologies or conservation practices to achieve this end.

By law, the land use associated with this water use must be in compliance with statewide land-use goals and any local acknowledged land-use plan.

The use granted herein may be made only at times when sufficient water is available to satisfy all prior rights.

Issued this date, APRIL 8, 1991.

/s/ WILLIAM H. YOUNG

Water Resources Department
William H. Young
Director

STATE OF OREGON
 COUNTY OF HARNEY
 CERTIFICATE OF WATER RIGHT

THIS CERTIFICATE ISSUED TO

BRUCE AND LAVON ALDRICH
 58290 HWY 78
 BURNS OR 97720

confirms the right to use the waters of TWO WELLS (WELLS 3 AND 4) in the Malheur Lake Basin for IRRIGATION of 223.0 ACRES.

This right was perfected under Permit G-11232. The date of priority is JANUARY 2, 1991. The amount of water to which this right is entitled is limited to an amount actually used beneficially, and shall not exceed 2.78 CUBIC FEET PER SECOND or its equivalent in case of rotation, measured at the wells.

The wells are located as follows:

Well	Twp	Rng	Mer	Sec	Q-Q	GLot	Measured Distances
3	25 S	33 E	WM	1	SE NW		2704 FEET NORTH & 1365 FEET EAST FROM SW CORNER, SECTION 1
4	25 S	33 E	WM	1	SE SW		1217 FEET NORTH & 1370 FEET EAST FROM SW CORNER, SECTION 1

The amount of water used for irrigation, together with the amount secured under any other right existing for the same lands, is limited to a diversion of ONE-EIGHTIETH of one cubic foot per second, or its equivalent for each acre irrigated, and shall be further limited to a diversion of not to exceed 3 acre-feet per acre for each acre irrigated during the irrigation season of each year.

A description of the place of use to which this right is appurtenant is as follows:

Twp	Rng	Mer	Sec	Q-Q	GLot	Acres
25 S	33 E	WM	1	SW NW	5	23.4
25 S	33 E	WM	1	SE NW		13.7
25 S	33 E	WM	1	NE SW		39.5
25 S	33 E	WM	1	NW SW		40.0
25 S	33 E	WM	1	SW SW		37.7
25 S	33 E	WM	1	SE SW		27.4
25 S	33 E	WM	2	SE NE	8	4.3

NOTICE OF RIGHT TO PETITION FOR RECONSIDERATION OR JUDICIAL REVIEW

This is an order in other than a contested case. This order is subject to judicial review under ORS 183.484. Any petition for judicial review must be filed within the 60 day time period specified by ORS 183.484(2). Pursuant to ORS 536.075 and OAR 137-004-0080, you may either petition for judicial review or petition the Director for reconsideration of this order. A petition for reconsideration may be granted or denied by the Director, and if no action is taken within 60 days following the date the petition was filed, the petition shall be deemed denied. In addition, under ORS 537.260 any person with an application, permit or water right certificate subsequent in priority may jointly or severally contest the issuance of the certificate at any time before it has issued, and after the time has expired for the completion of the appropriation under the permit, or within three months after issuance of the certificate.

TwP	Rng	Mer	Sec	Q-Q	GLot	Acres
25 S	33 E	WM	2	NE SE		23.9
25 S	33 E	WM	2	SE SE		13.1

The wells shall be maintained in accordance with the General Standards for the Construction and Maintenance of Water Wells in Oregon. The works shall be equipped with a usable access port, and may also include an air line and pressure gauge adequate to determine water level elevation in the wells at all times. When required by the Department, the water user shall install and maintain a weir, meter, or other suitable measuring device and keep a complete record of the amount of ground water withdrawn.

The Director may require water level or pump test results every ten years.

Failure to comply with any of the provisions of this right may result in action including, but not limited to, restrictions on the use, civil penalties, or cancellation of the right.


This right is for beneficial use of water without waste. The water user is advised that new regulations may require use of best practical technologies or conservation practices to achieve this end.

By law, the land use associated with this water use must be in compliance with statewide land-use goals and any local acknowledged land-use plan.

The right to the use of the water for the above purpose is restricted to beneficial use on the lands or place of use described.

The use of water shall be limited when it interferes with any prior surface or ground water rights.

Issued JUL 31 2009


 Phillip C. Ward, Director
 Water Resources Department

This is a final order in other than a contested case. This order is subject to judicial review under ORS 183.484. Any petition for judicial review must be filed within the 60 day time period specified by ORS 183.484(2). Pursuant to ORS 536.075 and OAR 137-004-0080 you may either petition for judicial review or petition the Director for reconsideration of this order. A petition for reconsideration may be granted or denied by the Director, and if no action is taken within 60 days following the date the petition was filed, the petition shall be deemed denied.

STATE OF OREGON

COUNTY OF HARNEY

CERTIFICATE OF WATER RIGHT

THIS CERTIFICATE ISSUED TO

THOMAS AND BARBARA HOWARD
P.O. BOX 196
DREWSEY, OR 97904

confirms the right to use the waters of THREE (3) WELLS in the MALHEUR LAKE BASIN for IRRIGATION OF 270.2 ACRES.

This right was perfected under Permit G-10396. The date of priority is SEPTEMBER 29, 1983, FOR 2.45 CUBIC FEET PER SECOND (CFS) AND JANUARY 9, 1984, FOR 0.83 CFS. This right is limited to not more than 3.28 CFS; BEING 1.69 CFS FROM WELL 1, 1.42 CFS FROM WELL 2, AND 2.85 CFS FROM WELL 3, IN ANY COMBINATION, or its equivalent in case of rotation, measured at the points of appropriation from the source.

The wells are located as follows:

WELL 1 - SW 1/4 NE 1/4, SECTION 36, T 24 S, R 33 E, W.M.; 1350 FEET SOUTH AND 1310 FEET EAST FROM THE N1/4 CORNER OF SECTION 36.

WELL 2 - SW 1/4 SE 1/4, SECTION 25, T 24 S, R 33 E, W.M.; 1270 FEET NORTH AND 1300 FEET EAST FROM THE S1/4 CORNER OF SECTION 25.

WELL 3 - SW 1/4 SE 1/4, SECTION 25, T 24 S, R 33 E, W.M.; 100 FEET NORTH AND 100 FEET EAST FROM THE S1/4 CORNER OF SECTION 25.

T-9670.GEC

Certificate Number 82154

The amount of water used for irrigation together with the amount secured under any other right existing for the same lands, shall be limited to ONE-EIGHTIETH of one cubic foot per second per acre, or its equivalent for each acre irrigated and shall be further limited to a diversion of not to exceed 3.0 acre-feet per acre for each acre irrigated during the irrigation season of each year.

The right shall conform to such reasonable rotation system as may be ordered by the proper state officer.

A description of the place of use to which this right is appurtenant is as follows:

NE 1/4 SE 1/4	32.0 ACRES
NW 1/4 SE 1/4	32.8 ACRES
SW 1/4 SE 1/4	35.6 ACRES
SE 1/4 SE 1/4	34.4 ACRES

SECTION 25

NE 1/4 NE 1/4	32.6 ACRES
NW 1/4 NE 1/4	33.0 ACRES
SW 1/4 NE 1/4	34.0 ACRES
SE 1/4 NE 1/4	34.4 ACRES
NE 1/4 SE 1/4	0.7 ACRES
NW 1/4 SE 1/4	0.7 ACRES

SECTION 36

TOWNSHIP 24 SOUTH, RANGE 33 EAST, W.M.

The quantity of water diverted at the new point of appropriation, together with the quantity diverted from the original points of appropriation (WELL 1 and WELL 2), shall not exceed the quantity of water lawfully available from the original points of appropriation.


When required by the Department, the water user shall install and maintain an in-line flow meter or other suitable device for measuring and recording the quantity of water appropriated. The type and plans of the measuring devices must be approved by the Department prior to beginning construction and shall be installed under the general supervision of the Department.

This certificate is issued to confirm an ADDITIONAL POINT OF APPROPRIATION approved by an order of the Water Resources Director entered SEPTEMBER 13, 2004, and supersedes Certificate 60976, State Record of Water Right Certificates.


The right to use water for the above purpose is restricted to beneficial use on the lands or place of use described.

WITNESS the signature of the Water Resources Director,

affixed SEP 01 2006.

A handwritten signature in cursive script, appearing to read "Phillip C. Ward", is written over a horizontal line.

Phillip C. Ward, Director
Water Resources Department



Recorded in State Record of Water Right Certificates numbered 82154.

T-9670.GEC

STATE OF OREGON

COUNTY OF HARNEY

PERMIT TO APPROPRIATE THE PUBLIC WATERS

THIS PERMIT IS HEREBY ISSUED TO

GERALD A. AND ONA L. LINDSEY
HC 73, 2681 HIGHWAY 78
BURNS, OREGON 97720

503-493-2579

to use the waters of TWO WELLS in the MALHEUR LAKE BASIN for IRRIGATION OF 305.5 ACRES.

This permit is issued approving Application G-12154. The date of priority is JUNE 27, 1990. The use is limited to not more than 3.3 CUBIC FEET PER SECOND, or its equivalent in case of rotation, measured at the wells.

The wells are located as follows:

SW 1/4 NE 1/4, SECTION 25, NW 1/4 NE 1/4, SECTION 36, T 24 S, R 33 E, W.M.; 1631 FEET SOUTH AND 1332 FEET WEST FROM NE CORNER, SECTION 25; 1260 FEET SOUTH AND 2635 FEET WEST FROM NE CORNER, SECTION 36.

The amount of water used for irrigation, together with the amount secured under any other right existing for the same lands, shall be limited to ONE-EIGHTIETH of one cubic foot per second per acre, or its equivalent for each acre irrigated and shall be further limited to a diversion of not to exceed 3.0 acre-feet per acre for each acre irrigated during the irrigation season of each year.

The use shall conform to such reasonable rotation system as may be ordered by the proper state officer.

A description of the proposed place of use under the permit is as follows:

NE 1/4 NE 1/4 33.2 ACRES 32.0
NW 1/4 NE 1/4 33.2 ACRES 32.0
SW 1/4 NE 1/4 33.2 ACRES 32.0
SE 1/4 NE 1/4 33.2 ACRES 32.0
SECTION 25

NE 1/4 SE 1/4 32.5 ACRES 31.3
NW 1/4 SE 1/4 32.5 ACRES 31.3
SW 1/4 SE 1/4 33.2 ACRES 32.0
SE 1/4 SE 1/4 33.2 ACRES 32.0
SECTION 36

TOWNSHIP 24 SOUTH, RANGE 33 EAST, W.M.

SE 1/4 NE 1/4 4.3 ACRES
NE 1/4 SE 1/4 23.9 ACRES
SE 1/4 SE 1/4 13.1 ACRES
SECTION 2

TOWNSHIP 25 SOUTH, RANGE 33 EAST, W.M.

The well shall be constructed in accordance with the General Standards for the Construction and Maintenance of Water Wells in Oregon. The works shall be equipped with a usable access port, and may also include an air line and pressure gauge adequate to determine water level elevation in the well at all times. [When required by the department, the permittee shall install and maintain a weir, meter, or other suitable measuring device, and shall keep a complete record of the amount of ground water withdrawn.]

3.18 cfs

ASSESSMENT

NEED PUMP TEST per Feeble 9/18/92



WCR DEM 9-18-92

Wells 3/4

Section 611232

Prior to receiving a certificate of water right, the permit holder shall submit the results of a pump test meeting the department's standards, to the Water Resources Department. The Director may require water level or pump test results every ten years thereafter.

Actual construction work shall begin on or before April 8, 1992, and shall be completed on or before October 1, 1993. Complete application of the water shall be made on or before October 1, 1994.

Failure to comply with any of the provisions of this permit may result in action including, but not limited to, restrictions on the use, civil penalties, or cancellation of the permit.

This permit is for beneficial use of water without waste. The water user is advised that new regulations may require use of best practical technologies or conservation practices to achieve this end.

By law, the land use associated with this water use must be in compliance with statewide land-use goals and any local acknowledged land-use plan.

The use granted herein may be made only at times when sufficient water is available to satisfy all prior rights.

Issued this date, APRIL 8, 1991.

/s/ WILLIAM H. YOUNG

Water Resources Department
William H. Young
Director

PERMIT TO APPROPRIATE THE PUBLIC WATERS

THIS PERMIT IS HEREBY ISSUED TO

GERALD A. AND ONA L. LINDSEY
 HC 73, 2681 HIGHWAY 78
 BURNS, OREGON 97720

503-493-2579

to use the waters of TWO WELLS in the MALHEUR LAKE BASIN for IRRIGATION OF 305.5 ACRES.

This permit is issued approving Application G-12154. The date of priority is JUNE 27, 1990. The use is limited to not more than 3.3 CUBIC FEET PER SECOND, or its equivalent in case of rotation, measured at the wells.

The wells are located as follows:

SW 1/4 NE 1/4, SECTION 25, NW 1/4 NE 1/4, SECTION 36, T 24 S, R 33 E, W.M.; 1631 FEET SOUTH AND 1332 FEET WEST FROM NE CORNER, SECTION 25; 1260 FEET SOUTH AND 2635 FEET WEST FROM NE CORNER, SECTION 36.

The amount of water used for irrigation, together with the amount secured under any other right existing for the same lands, shall be limited to ONE-EIGHTIETH of one cubic foot per second per acre, or its equivalent for each acre irrigated and shall be further limited to a diversion of not to exceed 3.0 acre-feet per acre for each acre irrigated during the irrigation season of each year.

The use shall conform to such reasonable rotation system as may be ordered by the proper state officer.

A description of the proposed place of use under the permit is as follows:

NE 1/4 NE 1/4 33.2 ACRES
 NW 1/4 NE 1/4 33.2 ACRES
 SW 1/4 NE 1/4 33.2 ACRES
 SE 1/4 NE 1/4 33.2 ACRES
 SECTION 25

NE 1/4 SE 1/4 32.5 ACRES
 NW 1/4 SE 1/4 32.5 ACRES
 SW 1/4 SE 1/4 33.2 ACRES
 SE 1/4 SE 1/4 33.2 ACRES
 SECTION 36

TOWNSHIP 24 SOUTH, RANGE 33 EAST, W.M.

SE 1/4 NE 1/4 4.3 ACRES
 NE 1/4 SE 1/4 23.9 ACRES
 SE 1/4 SE 1/4 13.1 ACRES
 SECTION 2

TOWNSHIP 25 SOUTH, RANGE 33 EAST, W.M.

The well shall be constructed in accordance with the General Standards for the Construction and Maintenance of Water Wells in Oregon. The works shall be equipped with a usable access port, and may also include an air line and pressure gauge adequate to determine water level elevation in the well at all times. When required by the department, the permittee shall install and maintain a weir, meter, or other suitable measuring device, and shall keep a complete record of the amount of ground water withdrawn.

DRAFT

PAGE TWO

Prior to receiving a certificate of water right, the permit holder shall submit the results of a pump test meeting the department's standards, to the Water Resources Department. The Director may require water level or pump test results every ten years thereafter.

Actual construction work shall begin on or before , and shall be completed on or before October 1, 1993. Complete application of the water shall be made on or before October 1, 1994.

Failure to comply with any of the provisions of this permit may result in action including, but not limited to, restrictions on the use, civil penalties, or cancellation of the permit.

This permit is for beneficial use of water without waste. The water user is advised that new regulations may require use of best practical technologies or conservation practices to achieve this end.

By law, the land use associated with this water use must be in compliance with statewide land-use goals and any local acknowledged land-use plan.

The use granted herein may be made only at times when sufficient water is available to satisfy all prior rights.

Issued this date, .

Water Resources Department
William H. Young
Director

we
X, _____, hereby understand and agree that this draft permit describes the full extent of water use that will be allowed approving Application G-12154. By signature below, *X* agree to the proposed terms and conditions for this draft permit. *we*

Signature Date

Signature Date

DRAFT

STATE OF OREGON

COUNTY OF HARNEY

PERMIT TO APPROPRIATE THE PUBLIC WATERS

THIS PERMIT IS HEREBY ISSUED TO

GERALD A. AND ONA L. LINDSEY
HC 73, 2681 HIGHWAY 78
BURNS, OREGON 97720

503-493-2579

to use the waters of TWO WELLS in the MALHEUR LAKE BASIN for IRRIGATION OF 223.0 ACRES.

This permit is issued approving Application G-12377. The date of priority is JANUARY 2, 1991. The use is limited to not more than 2.78 CUBIC FEET PER SECOND, or its equivalent in case of rotation, measured at the wells.

The wells are located as follows:

SE 1/4 NW 1/4, SE 1/4 SW 1/4, SECTION 1, T 25 S, R 33 E, W.M.; 2704 FEET NORTH AND 1365 FEET EAST; 1217 FEET NORTH AND 1370 FEET EAST, BOTH FROM SW CORNER, SECTION 1.

The amount of water used for irrigation, together with the amount secured under any other right existing for the same lands, shall be limited to ONE-EIGHTIETH of one cubic foot per second per acre, or its equivalent for each acre irrigated and shall be further limited to a diversion of not to exceed 3.0 acre-feet per acre for each acre irrigated during the irrigation season of each year.

The use shall conform to such reasonable rotation system as may be ordered by the proper state officer.

A description of the proposed place of use under the permit is as follows:

SW 1/4 NW 1/4	23.4 ACRES
SE 1/4 NW 1/4	13.7 ACRES
NE 1/4 SW 1/4	39.5 ACRES
NW 1/4 SW 1/4	40.0 ACRES
SW 1/4 SW 1/4	37.7 ACRES
SE 1/4 SW 1/4	27.4 ACRES
SECTION 1	
SE 1/4 NE 1/4	4.3 ACRES
NE 1/4 SE 1/4	23.9 ACRES
SE 1/4 SE 1/4	13.1 ACRES
SECTION 2	
TOWNSHIP 25 SOUTH, RANGE 33 EAST, W.M.	

The well shall be constructed in accordance with the General Standards for the Construction and Maintenance of Water Wells in Oregon. The works shall be equipped with a usable access port, and may also include an air line and pressure gauge adequate to determine water level elevation in the well at all times. When required by the department, the permittee shall install and maintain a weir, meter, or other suitable measuring device, and shall keep a complete record of the amount of ground water withdrawn.

Prior to receiving a certificate of water right, the permit holder shall submit the results of a pump test meeting the department's standards, to the Water Resources Department. The Director may require water level or pump test results every ten years thereafter.

Actual construction work shall begin on or before , and shall be completed on or before October 1, 1993. Complete application of the water shall be made on or before October 1, 1994.

Failure to comply with any of the provisions of this permit may result in action including, but not limited to, restrictions on the use, civil penalties, or cancellation of the permit.

This permit is for beneficial use of water without waste. The water user is advised that new regulations may require use of best practical technologies or conservation practices to achieve this end.

By law, the land use associated with this water use must be in compliance with statewide land-use goals and any local acknowledged land-use plan.

The use granted herein may be made only at times when sufficient water is available to satisfy all prior rights.

Issued this date, .

Water Resources Department
William H. Young
Director

We
X, _____, hereby understand and agree that this draft permit describes the full extent of water use that will be allowed approving Application G-12377. By signature below, *X* agree to the proposed terms and conditions for this draft permit. *we*

Signature Date

Signature Date

RECEIVED

JUN 27 1990

Application No. G.12154

WATER RESOURCES DEPT.
SALEM, OREGON

State of Oregon
WATER RESOURCES DEPARTMENT

Application for a Permit to Appropriate Ground Water

Assigned

DNA L.

Farm Credit Bank of Spokane
PO Box 177 - Cottonwood ID 83522

Applicant(s) Gerald A. DONAL Lindsey Ph (208) 962-7201

(Please print or type - use dark ink)

Mailing Address: HC 73 26PI Hwy 78
BURNS OR 97720 493-2579
City State Zip Daytime Phone No.

I (We) make application for a permit to appropriate the following described ground waters of the State of Oregon:

1. **THE DEVELOPMENT** (number of wells, tile lines, infiltration galleries, etc.): 4 wells,
3 circle irrigation pivots

If development is less than one mile from a natural stream, give the following: N/A

Distance from development to stream: -

Elevation difference between streambed and development: -

NOTE: Wells must be constructed according to standards set by the department for the construction and maintenance of water wells. If the well is already constructed, please enclose a copy of the well driller's log with this application, and skip to Section 2 below.

Diameter of well: _____ Depth in feet: _____

Type and size of well casing: _____ No. of feet: _____

Estimated depth to water: _____

Type of access port or measuring device: _____

Wells to be drilled by: _____

Address: _____

If the water well is flowing artesian, describe your water control and conservation works: _____

2. **TOTAL AMOUNT OF WATER** to be applied to beneficial use: 6.10 cubic feet per second, OR _____ gallons per minute. If water is to be used from more than one ground water source, give the quantity of water from each: _____

Farm Credit Bank of Spokane + L.T. + L., Inc, a Corp.
PO Box 177, Cottonwood ID 83522
Ph (208) 962-7201

PC
6/29/90
[Signature]

3. **INTENDED USE(s) OF WATER:** irrigation

If for more than one use, give the quantity of water from each source for each use; 1.7 cfs in Sec 25, 1.6 cfs in Sec 36, T24S, R33E; 2.8 cfs in Sec's 1 & 2, T25S, R33E

If for **DOMESTIC** use, state the number of households to be supplied; _____

If for **MUNICIPAL OR QUASI-MUNICIPAL** use, state the present population to be served, and an estimate of the future requirements; (List population projections, water needs, anticipated areas to be provided water.)

If for **MINING** use, state the nature (gold, silver, etc.) of the mines to be served; _____

If for **IRRIGATION**, or other land area use, state the **TOTAL** number of acres to be developed under each use;

Irrigation	<u>487.2 acres</u>
Other (describe)	_____

4. **DESCRIPTION OF WATER DELIVERY SYSTEM:** Include dimensions and type of construction of diversion works, length and dimensions of supply ditches or pipelines, size and type of pump and motor. If for irrigation, describe the type of system (i.e., flood, wheel line, hand line, drip, other).

All systems are VALLEY center Pivot low pressure IRRIGATION Systems.

5. **PROJECT SCHEDULE:** (List month and year)

Proposed date construction work will begin All Done

Proposed date construction work will be completed " "

Proposed date water use will be completed CONTINUES UNTIL IRRIGATED AREA CEASE

NOTE: A map prepared by a Certified Water Right Examiner (CWRE) and a complete legal description of the subject property are required under ORS 537.140 and OAR 690 as a part of your application. The legal description may be copied from your deed, title insurance policy, or land sales contract.

6. a) In the event any deficiencies are noted involving the application map enclosed herein, please return the map with instructions for correction to (check one):

Applicant CWRE Other (Identify in REMARKS section)

b) In the event any deficiencies are noted involving the application, please return the application with instructions for correction to (check one):

Applicant CWRE Other (Identify in REMARKS section)

7. Are all lands involved (including the proposed diversion site, place of use, and access for conveying the water) under your ownership? Yes. If not, list in the REMARKS section below, or on an attached sheet, the names and mailing addresses of the legal owners of all property involved in the proposed development.

NOTE: Prior to receiving a certificate of water right, the permit holder must submit to the Water Resources Department the results of a pump test meeting the department's standards. The Director will require water level or pump test results every ten years thereafter.

REMARKS: _____

NOTE: The permit, when issued, is for the beneficial use of water without waste. By law, the land use associated with this water use must be in compliance with statewide land-use goals and any local acknowledged land-use plan. It is possible the land use you propose may not be allowed if it is not in keeping with the goals and acknowledged plan. Your city or county planning agency can advise you about the land-use plan in your area.

David A. Lindsey
Signature of Applicant

6/23/80
Date

David A. Lindsey
Signature of Co-Applicant, if any

6/23/80
Date

FOR WATER RESOURCES DEPARTMENT USE ONLY

Dear Applicant:

I certify that I have examined the foregoing application, together with the accompanying information, and am returning it to you for:

In order to retain its tentative priority, this application must be returned with the requested corrections or additions on or before:

_____, 19____.

WITNESS my hand this _____ day of _____, 19____.

Water Resources Director

By: _____

This instrument was first received in the office of the Water Resources Director at Salem, Oregon, on the 27th day of June, 1990, at 8:00 o'clock, A M.

APPLICATION NO: D-12154



Oregon

John A. Kitzhaber, MD, Governor

Water Resources Department
North Mall Office Building
725 Summer Street NE, Suite A
Salem, OR 97301-1271
503-986-0900
FAX 503-986-0904

DATE MAILED: JAN 09 2015

NOTICE

Reference: Application G-12154 Permit G-11230

Enclosed is a proposed certificate of water right and map. The map and proposed certificate represent the extent water was used within the terms of the permit based upon Claims of Beneficial Use, prepared by a Certified Water Right Examiner, that either you or a previous permit holder submitted.

The certificate is the final step in the water right process. The Department encourages you to review these proposals. If you do not agree with the proposed certificate, Oregon Administrative Rule 690-330-010 (2) allows the permittee or landowner 60 days from the mailing date of this notice to request the Department to reconsider the contents of the proposed certificate.

If you agree with the proposed certificate, no response to this notice is required. Sometime after comment period, the recorded certificate of water right will be mailed to the permit holder of record.

If your name is not listed on the proposed certificate, and you are the current landowner, and would like to have the final certificate issued in your name, you may apply through the Department to have the permit assigned to you. If you have any questions about the assignment process, please contact Jerry Sauter at 503-986-0817.

If you have any questions please contact Gerry Clark at 503-986-0811.

Sincerely,

Dwight French
Water Right Services Administrator

STATE OF OREGON

COUNTY OF HARNEY

CERTIFICATE OF WATER RIGHT

THIS CERTIFICATE ISSUED TO

THOMAS MAUPIN
 DELTA MAUPIN
 PO BOX 858
 CRANE OR 97732

confirms the right to use the waters of TWO WELLS in the Malheur Lake Basin for IRRIGATION of 254.6 ACRES.

This right was perfected under Permit G-11230. The date of priority is JUNE 27, 1990. The amount of water to which this right is entitled is limited to an amount actually used beneficially, and shall not exceed 3.2 CUBIC FEET PER SECOND or its equivalent in case of rotation, measured at the well.

The wells are located as follows:

Wells	Twp	Rng	Mer	Sec	Q-Q	Measured Distances
Well 1	24 S	33 E	WM	25	SW NE	1631 FEET SOUTH & 1332 FEET WEST FROM NE CORNER, SECTION 25
Well 2	24 S	33 E	WM	36	NW NE	1260 FEET SOUTH & 2635 FEET WEST FROM NE CORNER, SECTION 36

The amount of water used for irrigation, together with the amount secured under any other right existing for the same lands, shall be limited to ONE-EIGHTIETH of one cubic foot per second per acre, or its equivalent for each acre irrigated, and shall be further limited to a diversion of not to exceed 3.0 acre-feet per acre for each acre irrigated during the irrigation season of each year.

A description of the place of use is as follows:

Twp	Rng	Mer	Sec	Q-Q	Acres
24 S	33 E	WM	25	NE NE	32.0
24 S	33 E	WM	25	NW NE	32.0
24 S	33 E	WM	25	SW NE	32.0
24 S	33 E	WM	25	SE NE	32.0
24 S	33 E	WM	36	NE SE	31.3
24 S	33 E	WM	36	NW SE	31.3
24 S	33 E	WM	36	SW SE	32.0
24 S	33 E	WM	36	SE SE	32.0

NOTICE OF RIGHT TO PETITION FOR RECONSIDERATION OR JUDICIAL REVIEW

This is an order in other than a contested case. This order is subject to judicial review under ORS 183.484 and ORS 536.075. Any petition for judicial review must be filed within the 60-day time period specified by ORS 183.484(2). Pursuant to ORS 183.484, ORS 536.075 and OAR 137-004-0080, you may petition for judicial review and petition the Director for reconsideration of this order. A petition for reconsideration may be granted or denied by the Director, and if no action is taken within 60 days following the date the petition was filed, the petition shall be deemed denied. In addition, under ORS 537.260 any person with an application, permit or water right certificate subsequent in priority may jointly or severally contest the issuance of the certificate within three months after issuance of the certificate.

The wells shall be maintained in accordance with the General Standards for the Construction and Maintenance of Water Wells in Oregon. The works shall be equipped with a useable access port, and may also include an air line and pressure gauge adequate to determine water level elevation in the wells at all times. When required by the department, the permittee shall install and maintain a weir, meter, or other suitable measuring device, and shall keep a complete record of the amount of ground water withdrawn.

The Director may require water level or pump test results every ten years.

Failure to comply with any of the provisions of this right may result in action including, but not limited to, restrictions on the use, civil penalties, or cancellation of the right.

This right is for the beneficial use of water without waste. The water user is advised that new regulations may require the use of best practical technologies or conservation practices to achieve this end.

By law, the land use associated with this water use must be in compliance with statewide land-use goals and any local acknowledged land-use plan.

The use granted herein may be made only at time when sufficient water is available to satisfy all prior rights.

The right to the use of the water for the above purpose is restricted to beneficial use on the place of use described.

Issued **PROPOSED**

Dwight French
Water Right Services Division Administrator, for
Director
Oregon Water Resources Department

R.33E., W.M.

UNDER

APPLICATION NO. G-12154
 PERMIT NO. G-11230

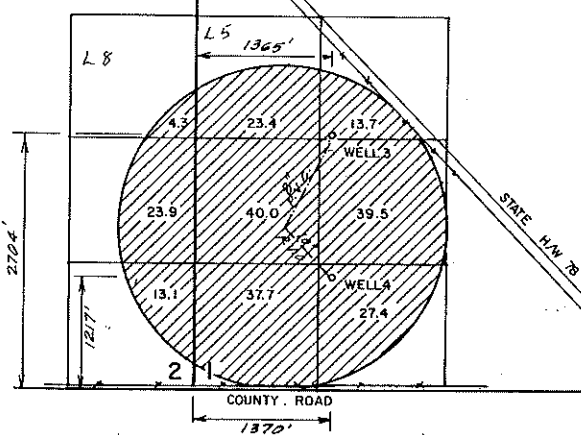
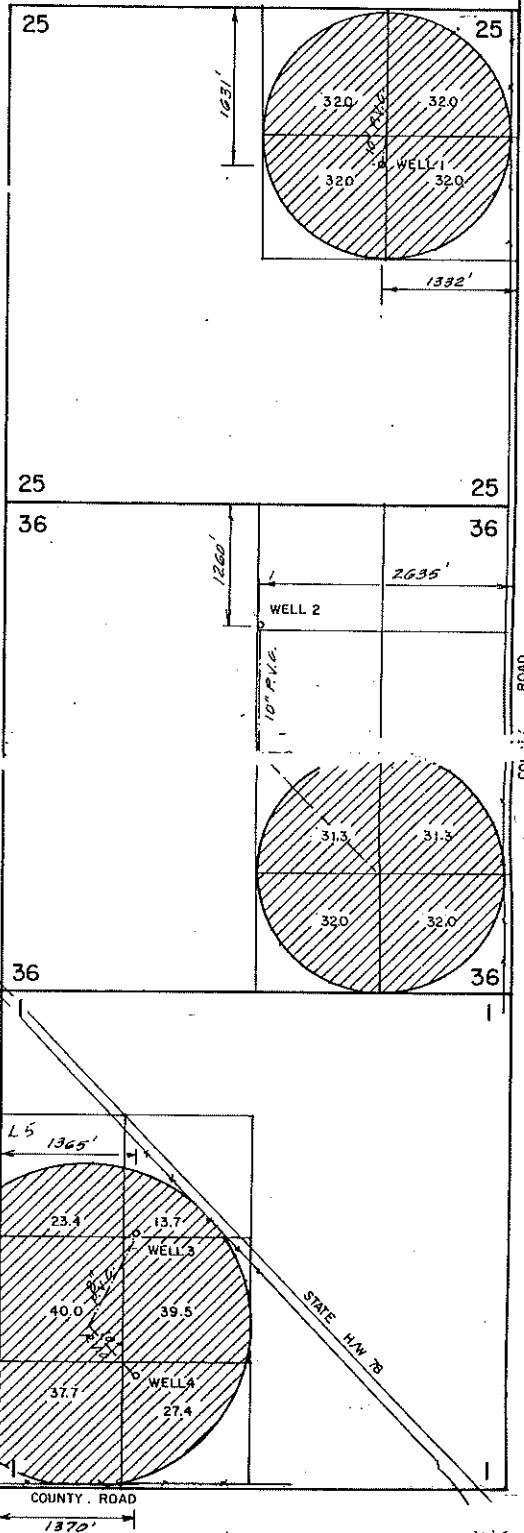
APPLICATION NO. G-12377
 PERMIT NO. G-11232

IN THE NAME OF

GERALD A. & ONA L. LINDSEY



T. 24 S.
 T. 25 S.



	GERALD A. and ONA L. LINDSEY		BURNS, OR
	FINAL PROOF SURVEY		
	Scale: 4" = 1 mile	Date: Jan. 1992	Job: 1111
	Dsn: Drn: C-P Ckd:		Sht. No. 1 of 1

Mailing List for Certificate

Scheduled Mailing Date:

Application: G-12154

Permit: G-11230

Certificate: 90063

Permit/Certificate Holder:

THOMAS MAUPIN
DELTA MAUPIN
PO BOX 858
CRANE OR 97732

Copies Mailed	
by:	<u>JA</u> (STAFF)
on:	<u>4/10/15</u> (DATE)

Copies of Final Certificate to be sent to:

1. Watermaster District 10
2. Data Center (include copy of map)
3. Water Availability
4. Vault
5. File G-12154

Other persons to receive copies: (include map):

1. Chris T. Palmer, CWRE #100

Current Landowners

1. Bruce F. Aldrich
Lavon J. Aldrich
58290 HWY 78
Burns, OR 97720
25 S. 33 E. Sec. 2 TL# 600
2. Jerry Miller – Trustee
Linda Miller – Trustee
PO Box 796
Crane, OR 97732
24 S. 33 E. Sec. 25; TL# 6901
3. Kenneth H. Burbank
23600 E Highway 20
Bend, OR 97701
24 S. 33 E. Sec. 36; TL# 6903



Oregon
Kate Brown, Governor

Water Resources Department
725 Summer St NE, Suite A
Salem, OR 97301
(503) 986-0900
Fax (503) 986-0904

Date Mailed: April 10, 2015

NOTICE OF CERTIFICATE ISSUANCE

The attached certificate confirms the water right established under the terms of a permit issued by this Department. The water right is now appurtenant to the specific place where the use was established as described by the certificate. The water right is limited to a specific amount of water, but not more than can be beneficially used for the purposes stated within the certificate.

The certificate is a final order in other than a contested case. This order is subject to judicial review under ORS 183.484 and ORS 536.075. Any petition for judicial review must be filed within the 60-day time period specified by ORS 183.484(2). Pursuant to ORS 183.484, ORS 536.075 and OAR 137-004-0080, you may petition for judicial review and petition the Director for reconsideration of this order. A petition for reconsideration may be granted or denied by the Director, and if no action is taken within 60 days following the date the petition was filed, the petition shall be deemed denied. In addition, under ORS 537.260 any person with an application, permit or water right certificate subsequent in priority may jointly or severally contest the issuance of the certificate within three months after issuance of the certificate.

Oregon law does not allow the Director to reissue a certificate because of a change in the ownership of the appurtenant place of use. The water must be controlled and not wasted. To change the location of the point of diversion, the character of use, or the location of use requires the advance approval of the Water Resources Director.

If any portion of this water right is not used for five or more consecutive years, that portion of the right may be subject to forfeiture according to ORS 540.610. Land enrolled in a Federal Reserve Program is not subject to forfeiture during the period of enrollment. Other exceptions to forfeiture are explained in ORS 540.610.

If you have any questions please contact Gerry Clark at 503-986-0811.

STATE OF OREGON

COUNTY OF HARNEY

CERTIFICATE OF WATER RIGHT

THIS CERTIFICATE ISSUED TO

THOMAS MAUPIN
 DELTA MAUPIN
 PO BOX 858
 CRANE OR 97732

confirms the right to use the waters of TWO WELLS in the Malheur Lake Basin for IRRIGATION of 254.6 ACRES.

This right was perfected under Permit G-11230. The date of priority is JUNE 27, 1990. The amount of water to which this right is entitled is limited to an amount actually used beneficially, and shall not exceed 3.2 CUBIC FEET PER SECOND or its equivalent in case of rotation, measured at the well.

The wells are located as follows:

Wells	Twp	Rng	Mer	Sec	Q-Q	Measured Distances
Well 1	24 S	33 E	WM	25	SW NE	1631 FEET SOUTH & 1332 FEET WEST FROM NE CORNER, SECTION 25
Well 2	24 S	33 E	WM	36	NW NE	1260 FEET SOUTH & 2635 FEET WEST FROM NE CORNER, SECTION 36

The amount of water used for irrigation, together with the amount secured under any other right existing for the same lands, shall be limited to ONE-EIGHTIETH of one cubic foot per second per acre, or its equivalent for each acre irrigated, and shall be further limited to a diversion of not to exceed 3.0 acre-feet per acre for each acre irrigated during the irrigation season of each year.

A description of the place of use is as follows:

Twp	Rng	Mer	Sec	Q-Q	Acres
24 S	33 E	WM	25	NE NE	32.0
24 S	33 E	WM	25	NW NE	32.0
24 S	33 E	WM	25	SW NE	32.0
24 S	33 E	WM	25	SE NE	32.0
24 S	33 E	WM	36	NE SE	31.3
24 S	33 E	WM	36	NW SE	31.3
24 S	33 E	WM	36	SW SE	32.0
24 S	33 E	WM	36	SE SE	32.0

NOTICE OF RIGHT TO PETITION FOR RECONSIDERATION OR JUDICIAL REVIEW

This is an order in other than a contested case. This order is subject to judicial review under ORS 183.484 and ORS 536.075. Any petition for judicial review must be filed within the 60-day time period specified by ORS 183.484(2). Pursuant to ORS 183.484, ORS 536.075 and OAR 137-004-0080, you may petition for judicial review and petition the Director for reconsideration of this order. A petition for reconsideration may be granted or denied by the Director, and if no action is taken within 60 days following the date the petition was filed, the petition shall be deemed denied. In addition, under ORS 537.260 any person with an application, permit or water right certificate subsequent in priority may jointly or severally contest the issuance of the certificate within three months after issuance of the certificate.

The wells shall be maintained in accordance with the General Standards for the Construction and Maintenance of Water Wells in Oregon. The works shall be equipped with a useable access port, and may also include an air line and pressure gauge adequate to determine water level elevation in the wells at all times. When required by the department, the permittee shall install and maintain a weir, meter, or other suitable measuring device, and shall keep a complete record of the amount of ground water withdrawn.

The Director may require water level or pump test results every ten years.

Failure to comply with any of the provisions of this right may result in action including, but not limited to, restrictions on the use, civil penalties, or cancellation of the right.

This right is for the beneficial use of water without waste. The water user is advised that new regulations may require the use of best practical technologies or conservation practices to achieve this end.


By law, the land use associated with this water use must be in compliance with statewide land-use goals and any local acknowledged land-use plan.

The use granted herein may be made only at time when sufficient water is available to satisfy all prior rights.

The right to the use of the water for the above purpose is restricted to beneficial use on the place of use described.

APR 10 2015

Issued _____



Dwight French
Water Right Services Division Administrator, for
Director
Oregon Water Resources Department

Mailing List for Certificate

Scheduled Mailing Date:

Application: G-12154

Permit: G-11230

Certificate: *****

Permit/Certificate Holder:

✓ THOMAS MAUPIN
DELTA MAUPIN
PO BOX 858
CRANE OR 97732

<p>Copies Mailed</p> <p>by: <u>L. Lopez</u> (STAFF)</p> <p>on: <u>JAN 09 2015</u> (DATE)</p>

Copies of Final Certificate to be sent to:

- ✓ 1. Watermaster District 10
- 2. ~~Data Center (include copy of map)~~
- 3. ~~Water Availability~~
- 4. ~~Vault~~
- ✓ 5. File G-12154

Other persons to receive copies: (include map):

- ✓ 1. Chris T. Palmer, CWRE #100

Current Landowners

- ✓ 1. Bruce F. Aldrich
Lavon J. Aldrich
58290 HWY 78
Burns, OR 97720
25 S. 33 E. Sec. 2 TL# 600
- ✓ 2. Jerry Miller – Trustee
Linda Miller – Trustee
PO Box 796
Crane, OR 97732
24 S. 33 E. Sec. 25; TL# 6901
- ✓ 3. Kenneth H. Burbank
23600 E Highway 20
Bend, OR 97701
24 S. 33 E. Sec. 36; TL# 6903



Oregon

John A. Kitzhaber, MD, Governor

Water Resources Department
North Mall Office Building
725 Summer Street NE, Suite A
Salem, OR 97301-1271
503-986-0900
FAX 503-986-0904

DATE MAILED: JAN 09 2015

NOTICE

Reference: Application G-12154 Permit G-11230

Enclosed is a proposed certificate of water right and map. The map and proposed certificate represent the extent water was used within the terms of the permit based upon Claims of Beneficial Use, prepared by a Certified Water Right Examiner, that either you or a previous permit holder submitted.

The certificate is the final step in the water right process. The Department encourages you to review these proposals. If you do not agree with the proposed certificate, Oregon Administrative Rule 690-330-010 (2) allows the permittee or landowner 60 days from the mailing date of this notice to request the Department to reconsider the contents of the proposed certificate.

If you agree with the proposed certificate, no response to this notice is required. Sometime after comment period, the recorded certificate of water right will be mailed to the permit holder of record.

If your name is not listed on the proposed certificate, and you are the current landowner, and would like to have the final certificate issued in your name, you may apply through the Department to have the permit assigned to you. If you have any questions about the assignment process, please contact Jerry Sauter at 503-986-0817.

If you have any questions please contact Gerry Clark at 503-986-0811.

Sincerely,

Dwight French
Water Right Services Administrator

RECEIVED BY OWRD

JUN 12 2017

SALEM, OR

STATE OF OREGON
COUNTY OF HARNEY
CERTIFICATE OF WATER RIGHT

THIS CERTIFICATE ISSUED TO

THOMAS MAUPIN
DELTA MAUPIN
PO BOX 858
CRANE OR 97732

confirms the right to use the waters of TWO WELLS in the Malheur Lake Basin for IRRIGATION of 254.6 ACRES.

This right was perfected under Permit G-11230. The date of priority is JUNE 27, 1990. The amount of water to which this right is entitled is limited to an amount actually used beneficially, and shall not exceed 3.2 CUBIC FEET PER SECOND or its equivalent in case of rotation, measured at the well.

The wells are located as follows:

Wells	Twp	Rng	Mer	Sec	Q-Q	Measured Distances
Well 1	24 S	33 E	WM	25	SW NE	1631 FEET SOUTH & 1332 FEET WEST FROM NE CORNER, SECTION 25
Well 2	24 S	33 E	WM	36	NW NE	1260 FEET SOUTH & 2635 FEET WEST FROM NE CORNER, SECTION 36

The amount of water used for irrigation, together with the amount secured under any other right existing for the same lands, shall be limited to ONE-EIGHTIETH of one cubic foot per second per acre, or its equivalent for each acre irrigated, and shall be further limited to a diversion of not to exceed 3.0 acre-feet per acre for each acre irrigated during the irrigation season of each year.

A description of the place of use is as follows:

RECEIVED BY OWRD

Twp	Rng	Mer	Sec	Q-Q	Acres
24 S	33 E	WM	25	NE NE	32.0
24 S	33 E	WM	25	NW NE	32.0
24 S	33 E	WM	25	SW NE	32.0
24 S	33 E	WM	25	SE NE	32.0
24 S	33 E	WM	36	NE SE	31.3
24 S	33 E	WM	36	NW SE	31.3
24 S	33 E	WM	36	SW SE	32.0
24 S	33 E	WM	36	SE SE	32.0

JUN 12 2017

SALEM, OR

NOTICE OF RIGHT TO PETITION FOR RECONSIDERATION OR JUDICIAL REVIEW

This is an order in other than a contested case. This order is subject to judicial review under ORS 183.484 and ORS 536.075. Any petition for judicial review must be filed within the 60-day time period specified by ORS 183.484(2). Pursuant to ORS 183.484, ORS 536.075 and OAR 137-004-0080, you may petition for judicial review and petition the Director for reconsideration of this order. A petition for reconsideration may be granted or denied by the Director, and if no action is taken within 60 days following the date the petition was filed, the petition shall be deemed denied. In addition, under ORS 537.260 any person with an application, permit or water right certificate subsequent in priority may jointly or severally contest the issuance of the certificate within three months after issuance of the certificate.

The wells shall be maintained in accordance with the General Standards for the Construction and Maintenance of Water Wells in Oregon. The works shall be equipped with a useable access port, and may also include an air line and pressure gauge adequate to determine water level elevation in the wells at all times. When required by the department, the permittee shall install and maintain a weir, meter, or other suitable measuring device, and shall keep a complete record of the amount of ground water withdrawn.

The Director may require water level or pump test results every ten years.

Failure to comply with any of the provisions of this right may result in action including, but not limited to, restrictions on the use, civil penalties, or cancellation of the right.

This right is for the beneficial use of water without waste. The water user is advised that new regulations may require the use of best practical technologies or conservation practices to achieve this end.

By law, the land use associated with this water use must be in compliance with statewide land-use goals and any local acknowledged land-use plan.

The use granted herein may be made only at time when sufficient water is available to satisfy all prior rights.

The right to the use of the water for the above purpose is restricted to beneficial use on the place of use described.

Issued **PROPOSED**

Dwight French
Water Right Services Division Administrator, for
Director
Oregon Water Resources Department

RECEIVED BY OWRD
JUN 12 2017
SALEM, OR

RECEIVED BY OWRD

JUN 12 2017

SALEM, OR

R.33E., W.M.

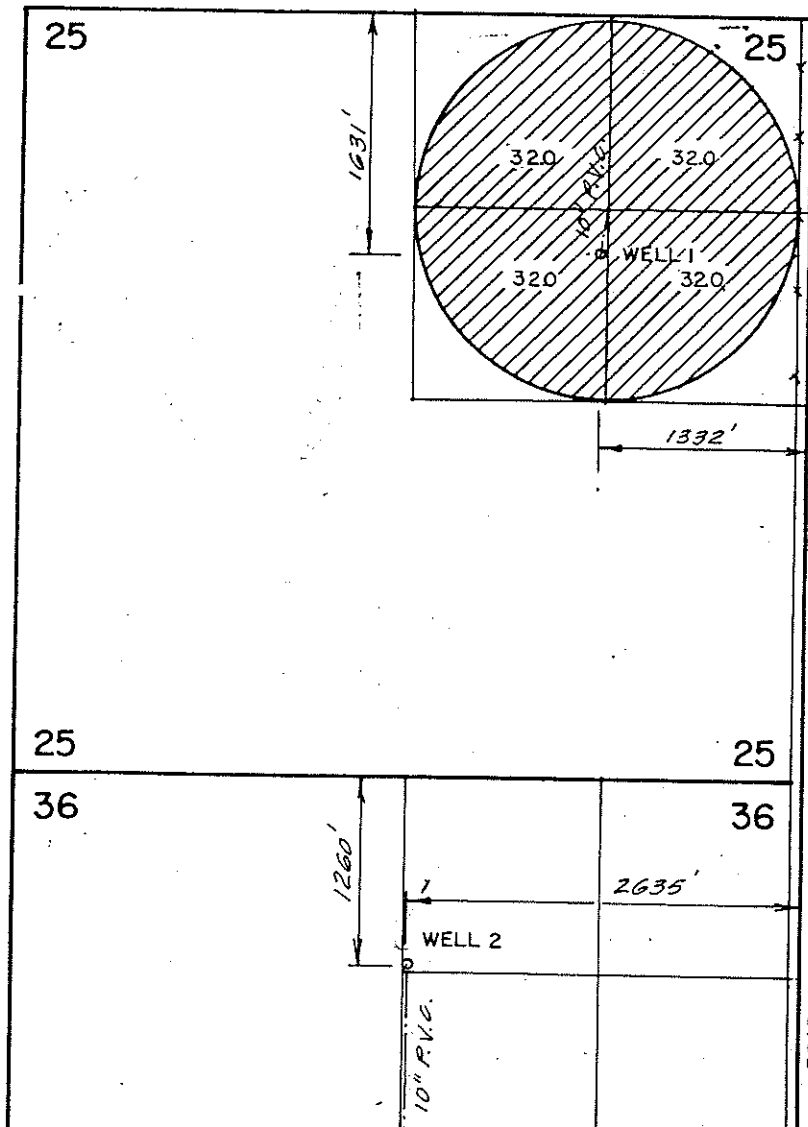
UNDER

APPLICATION NO. G-12154
PERMIT NO. G-11230

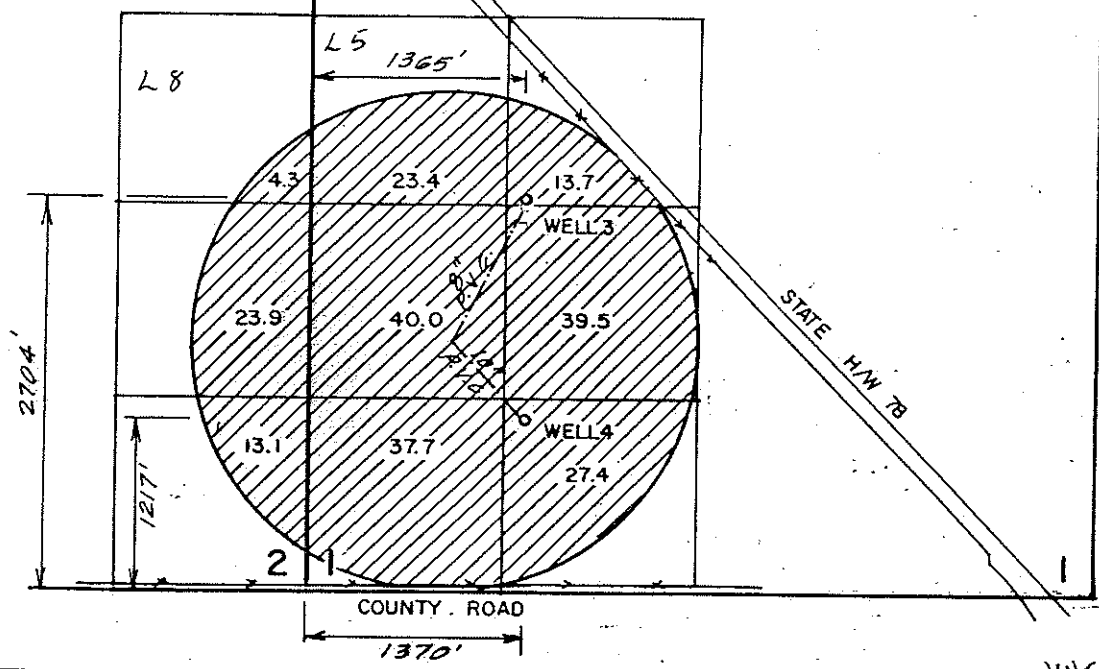
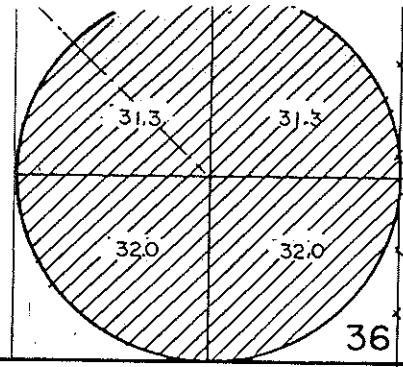
APPLICATION NO. G-12377
PERMIT NO. G-11232

IN THE NAME OF

GEARLD A. & ONA L. LINDSEY



T. 24 S. 36
 T. 25 S. 2 1



RECEIVED BY OWRD

JUN 12 2017

SALEM, OR

JWG 3-20-2009

	GERALD A. and ONA L. LINDSEY		BURNS, OR
	<h1>FINAL PROOF SURVEY</h1>		
	Scale: 4" = 1 mile	Date: Jan. 1992	Job: IIII
	Dsn:	M. A. PALMER & SONS, INC. ENGINEERING & SURVEYING 254 N. Alder - Box 61 Burns, Oregon 97720	Sht. No. /
Drm: CTP	of /		
Ckd:			

REQUEST FOR ASSIGNMENT

Jerry A Miller and LINDA K. Miller, as Trustees of the Successor Trustees, of the
I, Miller Family Revocable Trust dated Aug 28, 1981 as restated Dec 23, 1997

(Name of Applicant / Permit Holder)
48293 CRANE-VENATOR LANE OR 97732 (541) 493-2678
P.O. Box 796 CRANE (City) (State) (Zip) (Phone #)
(mailing address)

CHECK ONE

- ...hereby assign all my interest in and to application/permit;
- ...hereby assign all my interest in and to a portion of application/permit;
(You must include a map showing the portion of the application/permit to be assigned.)
- ...hereby assign a portion of my interest in and to the entire application/permit;

Application # G-12154 Permit # G-11230
-OR-
GR Statement # N/A GR Certificate of Registration # N/A

as filed in the office of the Water Resources Director, to:


Thomas & DELTA MAUPIN
(Name of New Owner)

P.O. 130x 858 CRANE OR 97732 541-493-2543
(mailing address) (City) (State) (Zip) (Phone #)

NOTE: If there are other owners of the property described in this Application, Permit or Certificate of Ground Water Registration, you must provide a list of all other owners' names and mailing addresses and attach it to this form.

I hereby certify that I have notified all other owners of the property described in this Application, Permit or Certificate of Registration of this request for assignment.

Witness my hand this 15th day of April, 2003
Applicant/Permit holder Jerry A Miller
Applicant/Permit holder Linda K. Miller



DO NOT WRITE IN THIS BOX

The completed "Request for Assignment" form *must* be submitted to the Department along with the appropriate recording fees:

- ◆ \$25 for the first page, and
 - ◆ \$5 for each additional page.
- (as required by ORS 536.050(1)(d))

WATER RESOURCES DEPARTMENT
158 12TH STREET NE
SALEM, OREGON 97301-4172

RECEIVED BY OWRD

JUN 12 2017

SALEM, OR

ASSIGNED TO:

JERRY & LINDA MILLER
P.O. BOX 796
CRANE, OR. 97732

6-22-01

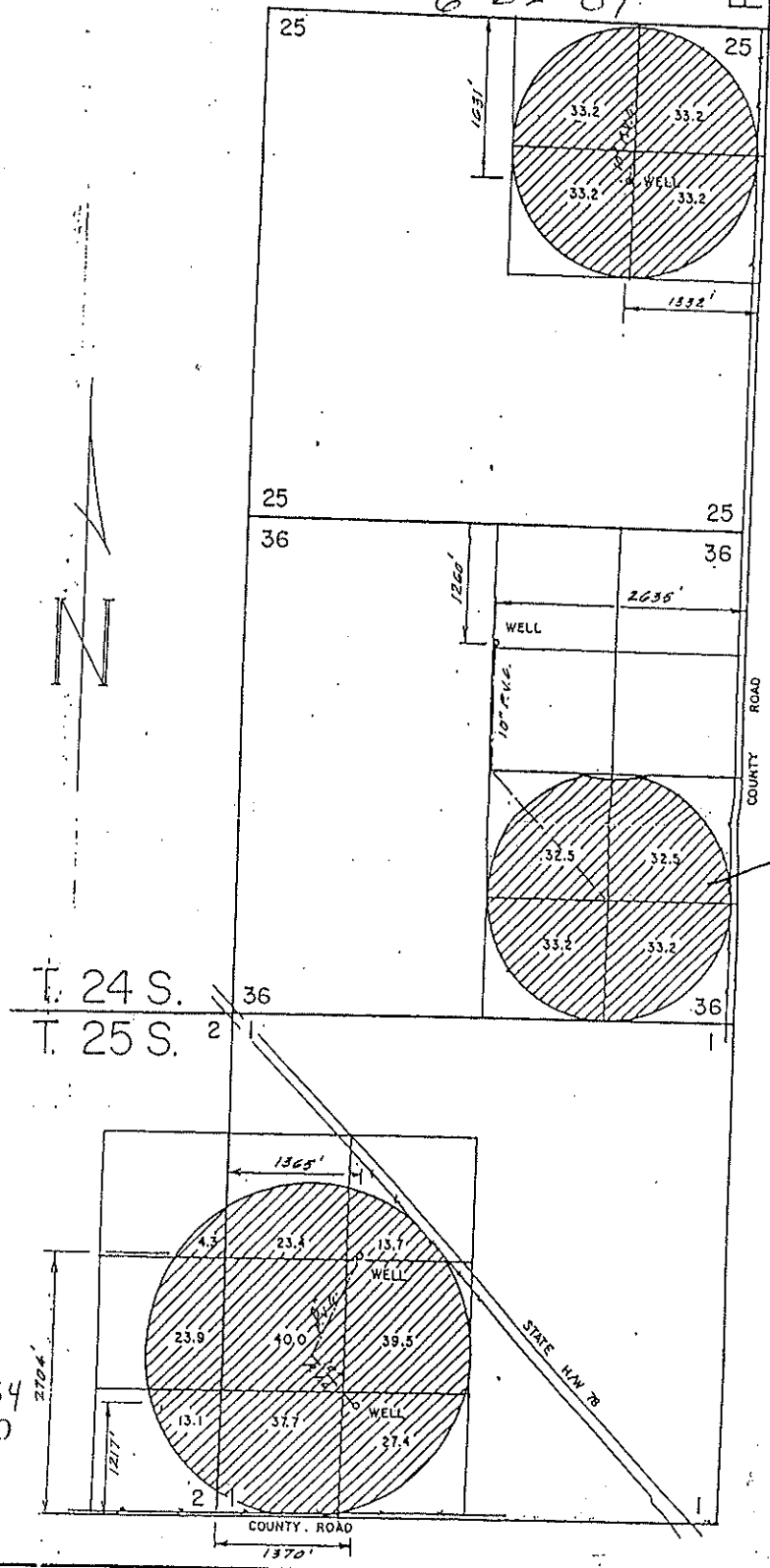
G-11230

R.33E, W.M.

RECEIVED

JUN 27 1990

WATER RESOURCES DEPT.
SALEM, OREGON



ASSIGNED TO
TOM
MALPIN
ONLY THIS
PIVOT

RECEIVED BY OWRD

JUN 12 2017

SALEM, OR

Application No. D-12154
Permit No. G11230



GEARLD A. and ONA L. LINDSEY HINES, OR

WATER RIGHT APPLICATION MAP

Scale: 4" = 1 mile	Date: Apr 1990	Job: 1111
Dsn:	M.A. PALMER & SONS, INC. ENGINEERING & SURVEYING 254 N. Alder - Box 81	Sht. No. /
Drn: CTP		
Ckd:		

STATE OF OREGON

COUNTY OF HARNEY

PERMIT TO APPROPRIATE THE PUBLIC WATERS

THIS PERMIT IS HEREBY ISSUED TO

GERALD A. AND ONA L. LINDSEY
HC 73, 2681 HIGHWAY 78
BURNS, OREGON 97720

503-493-2579

to use the waters of TWO WELLS in the MALHEUR LAKE BASIN for IRRIGATION OF 305.5 ACRES.

This permit is issued approving Application G-12154. The date of priority is JUNE 27, 1990. The use is limited to not more than 3.3 CUBIC FEET PER SECOND, or its equivalent in case of rotation, measured at the wells.

The wells are located as follows:

SW 1/4 NE 1/4, SECTION 25, NW 1/4 NE 1/4, SECTION 36, T 24 S, R 33 E, W.M.; 1631 FEET SOUTH AND 1332 FEET WEST FROM NE CORNER, SECTION 25; 1260 FEET SOUTH AND 2635 FEET WEST FROM NE CORNER, SECTION 36.

The amount of water used for irrigation, together with the amount secured under any other right existing for the same lands, shall be limited to ONE-EIGHTIETH of one cubic foot per second per acre, or its equivalent for each acre irrigated and shall be further limited to a diversion of not to exceed 3.0 acre-feet per acre for each acre irrigated during the irrigation season of each year.

The use shall conform to such reasonable rotation system as may be ordered by the proper state officer.

A description of the proposed place of use under the permit is as follows:

NE 1/4 NE 1/4 33.2 ACRES
NW 1/4 NE 1/4 33.2 ACRES
SW 1/4 NE 1/4 33.2 ACRES
SE 1/4 NE 1/4 33.2 ACRES
SECTION 25

NE 1/4 SE 1/4 32.5 ACRES
NW 1/4 SE 1/4 32.5 ACRES
SW 1/4 SE 1/4 33.2 ACRES
SE 1/4 SE 1/4 33.2 ACRES
SECTION 36

TOWNSHIP 24 SOUTH, RANGE 33 EAST, W.M.

SE 1/4 NE 1/4 4.3 ACRES
NE 1/4 SE 1/4 23.9 ACRES
SE 1/4 SE 1/4 13.1 ACRES
SECTION 2

TOWNSHIP 25 SOUTH, RANGE 33 EAST, W.M.

The well shall be constructed in accordance with the General Standards for the Construction and Maintenance of Water Wells in Oregon. The works shall be equipped with a usable access port, and may also include an air line and pressure gauge adequate to determine water level elevation in the well at all times. When required by the department, the permittee shall install and maintain a weir, meter, or other suitable measuring device, and shall keep a complete record of the amount of ground water withdrawn.

Assign to
Tom
Maupin

Application G-12154 Water Resources Department PERMIT G-11230
ASSIGNED. See Misc. Rec., Vol. 8 Page 947

ASSIGNED. See Misc. Rec., Vol. 7 Page 3545 ASSIGNED. See Misc. Rec., Vol. 7 Page 2661

RECEIVED BY OWRD

JUN 12 2017

SALEM, OR

OREGON WATER RESOURCES DEPARTMENT



State of Oregon
Water Resources Department
158 12th ST NE, Salem, OR 97301
(503) 378-8455
www.wrd.state.or.us

FAX TRANSMITTAL

TO: Jerry Miller FAX NUMBER: 1-541-493-7678
DATE: 1-27-03 PAGES: 3 INCLUDING COVER SHEET
FROM: ROGER WRIGHT PHONE: (503) 378-8455 EXT. 273
COMMENTS: This is your permit.

Have an excellent day!

DIRECTOR'S OFFICE

- Water Resources Commission
- Legislation and Rules
- Public Information

FIELD & TECHNICAL SERVICES

- Hydrographics
- Ground Water
- Information Services
- GIS/Mapping

FAX: (503) 378-2496

ADMINISTRATIVE SERVICES

- Fiscal / Accounting
- Human Resources / Personnel
- Water Development Loan Fund
- Support Services

FIELD & TECHNICAL SERVICES

- Dam Safety
- Enforcement
- Regional Liaisons
- Transfer

FAX: (503) 378-8130

WATER RIGHTS

- Water Rights Information
- Adjudications
- Hydroelectric
- Certifications / Final Proofs
- Hearings / Contested Cases

NORTHWEST REGION

- District 16 Watermaster

FAX: (503) 378-6203

RECEIVED BY OWRD

JUN 12 2017

SALEM, OR



Oregon
Kate Brown, Governor

Water Resources Department
725 Summer St NE, Suite A
Salem, OR 97301
(503) 986-0900
Fax (503) 986-0904

Date Mailed: April 10, 2015

NOTICE OF CERTIFICATE ISSUANCE

The attached certificate confirms the water right established under the terms of a permit issued by this Department. The water right is now appurtenant to the specific place where the use was established as described by the certificate. The water right is limited to a specific amount of water, but not more than can be beneficially used for the purposes stated within the certificate.

The certificate is a final order in other than a contested case. This order is subject to judicial review under ORS 183.484 and ORS 536.075. Any petition for judicial review must be filed within the 60-day time period specified by ORS 183.484(2). Pursuant to ORS 183.484, ORS 536.075 and OAR 137-004-0080, you may petition for judicial review and petition the Director for reconsideration of this order. A petition for reconsideration may be granted or denied by the Director, and if no action is taken within 60 days following the date the petition was filed, the petition shall be deemed denied. In addition, under ORS 537.260 any person with an application, permit or water right certificate subsequent in priority may jointly or severally contest the issuance of the certificate within three months after issuance of the certificate.

Oregon law does not allow the Director to reissue a certificate because of a change in the ownership of the appurtenant place of use. The water must be controlled and not wasted. To change the location of the point of diversion, the character of use, or the location of use requires the advance approval of the Water Resources Director.

If any portion of this water right is not used for five or more consecutive years, that portion of the right may be subject to forfeiture according to ORS 540.610. Land enrolled in a Federal Reserve Program is not subject to forfeiture during the period of enrollment. Other exceptions to forfeiture are explained in ORS 540.610.

If you have any questions please contact Gerry Clark at 503-986-0811.

RECEIVED BY OWRD

JUN 12 2017

SALEM, OR

STATE OF OREGON

COUNTY OF HARNEY

CERTIFICATE OF WATER RIGHT

THIS CERTIFICATE ISSUED TO

THOMAS MAUPIN
 DELTA MAUPIN
 PO BOX 858
 CRANE OR 97732

confirms the right to use the waters of TWO WELLS in the Malheur Lake Basin for IRRIGATION of 254.6 ACRES.

This right was perfected under Permit G-11230. The date of priority is JUNE 27, 1990. The amount of water to which this right is entitled is limited to an amount actually used beneficially, and shall not exceed 3.2 CUBIC FEET PER SECOND or its equivalent in case of rotation, measured at the well.

The wells are located as follows:

Wells	Twp	Rng	Mer	Sec	Q-Q	Measured Distances
Well 1	24 S	33 E	WM	25	SW NE	1631 FEET SOUTH & 1332 FEET WEST FROM NE CORNER, SECTION 25
Well 2	24 S	33 E	WM	36	NW NE	1260 FEET SOUTH & 2635 FEET WEST FROM NE CORNER, SECTION 36

The amount of water used for irrigation, together with the amount secured under any other right existing for the same lands, shall be limited to ONE-EIGHTIETH of one cubic foot per second per acre, or its equivalent for each acre irrigated, and shall be further limited to a diversion of not to exceed 3.0 acre-feet per acre for each acre irrigated during the irrigation season of each year.

A description of the place of use is as follows:

Twp	Rng	Mer	Sec	Q-Q	Acres
24 S	33 E	WM	25	NE NE	32.0
24 S	33 E	WM	25	NW NE	32.0
24 S	33 E	WM	25	SW NE	32.0
24 S	33 E	WM	25	SE NE	32.0
24 S	33 E	WM	36	NE SE	31.3
24 S	33 E	WM	36	NW SE	31.3
24 S	33 E	WM	36	SW SE	32.0
24 S	33 E	WM	36	SE SE	32.0

RECEIVED BY OWRD

JUN 12 2017

SALEM, OR

NOTICE OF RIGHT TO PETITION FOR RECONSIDERATION OR JUDICIAL REVIEW

This is an order in other than a contested case. This order is subject to judicial review under ORS 183.484 and ORS 536.075. Any petition for judicial review must be filed within the 60-day time period specified by ORS 183.484(2). Pursuant to ORS 183.484, ORS 536.075 and OAR 137-004-0080, you may petition for judicial review and petition the Director for reconsideration of this order. A petition for reconsideration may be granted or denied by the Director, and if no action is taken within 60 days following the date the petition was filed, the petition shall be deemed denied. In addition, under ORS 537.260 any person with an application, permit or water right certificate subsequent in priority may jointly or severally contest the issuance of the certificate within three months after issuance of the certificate.

The wells shall be maintained in accordance with the General Standards for the Construction and Maintenance of Water Wells in Oregon. The works shall be equipped with a useable access port, and may also include an air line and pressure gauge adequate to determine water level elevation in the wells at all times. When required by the department, the permittee shall install and maintain a weir, meter, or other suitable measuring device, and shall keep a complete record of the amount of ground water withdrawn.

The Director may require water level or pump test results every ten years.

Failure to comply with any of the provisions of this right may result in action including, but not limited to, restrictions on the use, civil penalties, or cancellation of the right.

This right is for the beneficial use of water without waste. The water user is advised that new regulations may require the use of best practical technologies or conservation practices to achieve this end.

By law, the land use associated with this water use must be in compliance with statewide land-use goals and any local acknowledged land-use plan.

The use granted herein may be made only at time when sufficient water is available to satisfy all prior rights.

The right to the use of the water for the above purpose is restricted to beneficial use on the place of use described.

Issued APR 10 2015



Dwight French
Water Right Services Division Administrator, for
Director
Oregon Water Resources Department

RECEIVED BY OWRD
JUN 12 2017
SALEM, OR



Oregon

John A. Kitzhaber, M.D., Governor

Water Resources Department

Commerce Building
158 12th Street NE
Salem, OR 97301-4172
(503) 378-3739
FAX (503) 378-8130

June 22, 2001

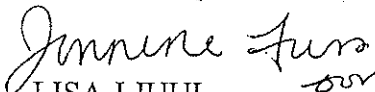
JERRY & LINDA MILLER
TRUSTEES OF THE MILLER FAMILY REVOCABLE
PO BOX 796
CRANE, OR 97732

REFERENCE: File G-12154

The assignment of Permit G-11230 from L.T. & L Inc to you has been recorded in the records of the Water Resources Department.

Our records have been changed accordingly and the original is enclosed. Receipt number 44408 covering the recording fee of \$25 has been sent to AmeriTitle.

Sincerely,


LISA J JUUL
Water Rights Specialist

LJJ:jf
Enclosure

cc: Watermaster #10
Data Center, OWRD
Chris Palmer, CWRE
L.T. & L, INC, HC 01 Box 109B, White Bird, ID 83554
AmeriTitle, 111 W Washington, Burns, OR 97720

RECEIVED BY OWRD

JUN 12 2017

SALEM, OR



REQUEST FOR ASSIGNMENT

I, (permit holder, applicant) L.T. & L., Inc.

HC 01 Box 109B White Bird OR 83554 208-839-2312
(Mailing address) (City) (State) (Zip) (Phone)

CHECK ONE

- hereby assign all my interest in and to application/permit;
- hereby assign all my interest in and to a portion of application/permit
(Include a map showing portion of application assigned);
- hereby assign a portion of my interest in and to the entire application/permit;

RECEIVED
MAY 09 2001
WATER RESOURCES DEPT.
SALEM, OREGON

Application # G12154, Permit # G11230
OR GR Statement # _____, GR Certificate of Registration# _____
as filed in the office of the Water Resources Director, to:

Jerry A. Miller and Linda R. Miller, as Trustees or the Successor Trustee, of the
~~Miller Family Revocable Trust dated August 29, 1981 as restated December 23, 1997.~~
(Name of new owner)

P.O. Box 796 Crane OR 97732 541-493-2678
(Address) (City) (State) (Zip) (Phone)

(NOTE: If there are other owners of the property described in this Application, Permit
or Certificate of Groundwater Registration you must attach a list of their names and
addresses to this form.)

I hereby certify that I have notified all other owners of the property described in this
Application, Permit or Certificate of Registration of this request for assignment.

Witness my hand this 28th day of April, 2001.

Applicant/permit holder L.T. & L., Inc.

Applicant/permit holder by: Janet Lindsey, PRES.

DO NOT WRITE IN THIS BOX

STATE OF OREGON,)
) ss
County of Marion.)
I certify that the within was
received by me on the 9 day of
May, 2001 at 8 o'clock
A.m., and was recorded in the
Miscellaneous Records, Vol. 9
Page 94-7
Water Resources Director

The completed assignment must be
submitted to the Water Resources
Department together with a recording
fee of \$25.00. Additional pages will
cost \$5.00 per page.

WATER RESOURCES
DEPARTMENT
158 12th St NE
Salem, OR 97301-4172

OK
DSM

RECEIVED BY OWRD
JUN 12 2017
SALEM, OR

REMOVE FROM CREDIT SPORADE
TO MILLERS TRUST ONLY
TOTAL P.02



Oregon

John A. Kitzhaber, MD, Governor

Water Resources Department
North Mall Office Building
725 Summer Street NE, Suite A
Salem, OR 97301-1271
503-986-0900
FAX 503-986-0904

April 21, 2011

Northwest Farm Credit Services, ACA
Attn: Lindsay Huddleston
P.O. Box 607
Redmond, Oregon 97756

Reference: Application S-68723, Permit S-49766

The requested assignment could not be performed as this right had already been assigned to the Millers on January 23, 2003. A review of the file shows that the certificate issued on October 20, 2010 inadvertently included Northwest Farm Credit Services, ACA, as still having an interest in this water right.

A correcting certificate will be issued to correctly show only Jerry A. and Linda K. Miller as the certificate holders. The Department is sorry for any confusion and appreciates your bringing this to our attention.

Sincerely,

Jerry Sauter
Water Rights Program Analyst
Water Right Services Division

Enclosure: original request and check

cc: Jerry A. and Linda K. Miller /
File

RECEIVED BY OWRD

JUN 12 2011

SALEM, OR



STATE OF OREGON

COUNTY OF HARNEY

PERMIT TO APPROPRIATE THE PUBLIC WATERS

THIS PERMIT IS HEREBY ISSUED TO

GERALD A. AND ONA L. LINDSEY
HC 73, 2681 HIGHWAY 78
BURNS, OREGON 97720

503-493-2579

to use the waters of TWO WELLS in the MALHEUR LAKE BASIN for IRRIGATION OF 305.5 ACRES.

This permit is issued approving Application G-12154. The date of priority is JUNE 27, 1990. The use is limited to not more than 3.3 CUBIC FEET PER SECOND, or its equivalent in case of rotation, measured at the wells.

The wells are located as follows:

SW 1/4 NE 1/4, SECTION 25, NW 1/4 NE 1/4, SECTION 36, T 24 S, R 33 E, W.M.; 1631 FEET SOUTH AND 1332 FEET WEST FROM NE CORNER, SECTION 25; 1260 FEET SOUTH AND 2635 FEET WEST FROM NE CORNER, SECTION 36.

The amount of water used for irrigation, together with the amount secured under any other right existing for the same lands, shall be limited to ONE-EIGHTIETH of one cubic foot per second per acre, or its equivalent for each acre irrigated and shall be further limited to a diversion of not to exceed 3.0 acre-feet per acre for each acre irrigated during the irrigation season of each year.

The use shall conform to such reasonable rotation system as may be ordered by the proper state officer.

A description of the proposed place of use under the permit is as follows:

NE 1/4 NE 1/4 33.2 ACRES
NW 1/4 NE 1/4 33.2 ACRES
SW 1/4 NE 1/4 33.2 ACRES
SE 1/4 NE 1/4 33.2 ACRES
SECTION 25

NE 1/4 SE 1/4 32.5 ACRES
NW 1/4 SE 1/4 32.5 ACRES
SW 1/4 SE 1/4 33.2 ACRES
SE 1/4 SE 1/4 33.2 ACRES
SECTION 36

TOWNSHIP 24 SOUTH, RANGE 33 EAST, W.M.

SE 1/4 NE 1/4 4.3 ACRES
NE 1/4 SE 1/4 23.9 ACRES
SE 1/4 SE 1/4 13.1 ACRES
SECTION 2

TOWNSHIP 25 SOUTH, RANGE 33 EAST, W.M.

The well shall be constructed in accordance with the General Standards for the Construction and Maintenance of Water Wells in Oregon. The works shall be equipped with a usable access port, and may also include an air line and pressure gauge adequate to determine water level elevation in the well at all times. When required by the department, the permittee shall install and maintain a weir, meter, or other suitable measuring device, and shall keep a complete record of the amount of ground water withdrawn.

ASSIGNED. See Misc. Rec. Vol. 8 Page 947

Application G-12154 Water Resources Department PERMIT G-11230

RECEIVED BY OWRD

JUN 12 2017

SALEM, OR

PAGE TWO

Prior to receiving a certificate of water right, the permit holder shall submit the results of a pump test meeting the department's standards, to the Water Resources Department. The Director may require water level or pump test results every ten years thereafter.

Actual construction work shall begin on or before April 8, 1992, and shall be completed on or before October 1, 1993. Complete application of the water shall be made on or before October 1, 1994.

Failure to comply with any of the provisions of this permit may result in action including, but not limited to, restrictions on the use, civil penalties, or cancellation of the permit.

This permit is for beneficial use of water without waste. The water user is advised that new regulations may require use of best practical technologies or conservation practices to achieve this end.

By law, the land use associated with this water use must be in compliance with statewide land-use goals and any local acknowledged land-use plan.

The use granted herein may be made only at times when sufficient water is available to satisfy all prior rights.

Issued this date, APRIL 8, 1991.

/s/ WILLIAM H. YOUNG

Water Resources Department
William H. Young
Director

RECEIVED BY OWRD

JUN 12 2017

SALEM, OR

Application G-12154
Basin 12
G-12154.SCB

Water Resources Department
Volume 2 Malheur Lake Wells

PERMIT G-11230
District 10

IMPORTANT—This form is a notice to the Water Resources Director that permittee is ready to make **final proof** to the extent to which the water has actually been applied to the intended use under the terms of the permit. Permittee is cautioned that Certificate of Water Right will be issued based on the extent of the quantity and use as determined by the **final proof** inspection and survey which will be made in response to the filing of this Form C.

NOTE: In the case of an irrigation permit, this Form C should not be mailed to the Water Resources Department until all of the land described in the permit, which it is intended to irrigate under this permit at any time, has actually been irrigated.

Fill out, detach and mail to the Water Resources Department, Salem, OR 97310, when all of the water has been applied.

Application No. G-12154

NOTICE OF COMPLETE APPLICATION OF WATER TO A BENEFICIAL USE

I, Genel A. F. OMA L. Lindsay, the holder of Permit No. G-11230 OIC
WCM

to appropriate the public waters of the state of Oregon, completely applied the waters to a beneficial use in accordance with the terms of said permit, on the 6th day of May, 1991.

Remarks: _____

WATER RESOURCES DEPT.
Salem, Oregon

IN WITNESS WHEREOF, I have hereunto set my hand this 26th day of May, 1991.

Genel A. Lindsay
(Signature of Applicant)

HC 73 2481 Hwy 15 Prineville OR 97726
(Address)

FOR	<u>2001</u>		
DATE	<u>Tues April</u>	TIME	<u>AM</u>
FROM	<u>Richard Dunn</u>		
FIRM			
PHONE	<u>(541)</u>	NUMBER	<u>823-2669</u>
EXTENSION			
<input type="checkbox"/> FAX	<u>541</u>	NUMBER	<u>823-2665</u>
<input type="checkbox"/> MOBILE	AREA CODE	NUMBER	TIME TO CALL
TELEPHONED	<input checked="" type="checkbox"/>	PLEASE CALL	<input checked="" type="checkbox"/>
RETURNED YOUR CALL		WILL CALL AGAIN	
CAME TO SEE YOU		RUSH	
WANTS TO SEE YOU		SPECIAL ATTENTION	
WAITING TO SEE YOU		HOLDING LINE	
MESSAGE	<u>ONTARIO</u>		
	<u>FARM CRED SERV</u>		
	<u>25</u>		
	<u>243 35E</u>		
	<u>A # G-12154</u>		
SIGNED	<u># G-11230</u>		

MESSAGE

APPLICATION CHECK-OFF LIST

- RECEIPT POSTED
- STREAM INDEXED & STREAM CODED
- CONTENTS MARKED/STAMPED
- FILE FOLDER TYPED
- CALENDAR CARD TYPED
- KARDEX TYPED
- MAPS COPIED
- APPLICATION COPIED
- SCENIC WATERWAY NOTED
- ACK LETTER TYPED

STATE OF OREGON
COUNTY OF HARNEY

DRAFT

PERMIT TO APPROPRIATE THE PUBLIC WATERS

THIS PERMIT IS HEREBY ISSUED TO

GERALD A. AND ONA L. LINDSEY
HC 73, 2681 HIGHWAY 78
BURNS, OREGON 97720

503-493-2579

to use the waters of TWO WELLS in the MALHEUR LAKE BASIN for IRRIGATION OF 305.5 ACRES.

This permit is issued approving Application G-12154. The date of priority is JUNE 27, 1990. The use is limited to not more than 3.3 CUBIC FEET PER SECOND, or its equivalent in case of rotation, measured at the wells.

The wells are located as follows:

SW 1/4 NE 1/4, SECTION 25, NW 1/4 NE 1/4, SECTION 36, T 24 S, R 33 E, W.M.; 1631 FEET SOUTH AND 1332 FEET WEST FROM NE CORNER, SECTION 25; 1260 FEET SOUTH AND 2635 FEET WEST FROM NE CORNER, SECTION 36.

The amount of water used for irrigation, together with the amount secured under any other right existing for the same lands, shall be limited to ONE-EIGHTIETH of one cubic foot per second per acre, or its equivalent for each acre irrigated and shall be further limited to a diversion of not to exceed 3.0 acre-feet per acre for each acre irrigated during the irrigation season of each year.

The use shall conform to such reasonable rotation system as may be ordered by the proper state officer.

A description of the proposed place of use under the permit is as follows:

NE 1/4 NE 1/4	33.2 ACRES
NW 1/4 NE 1/4	33.2 ACRES
SW 1/4 NE 1/4	33.2 ACRES
SE 1/4 NE 1/4	33.2 ACRES
SECTION 25	
TOWNSHIP 24 SOUTH, RANGE 33 EAST, W.M.	
NE 1/4 SE 1/4	32.5 ACRES
NW 1/4 SE 1/4	32.5 ACRES
SW 1/4 SE 1/4	33.2 ACRES
SE 1/4 SE 1/4	33.2 ACRES
SECTION 36	
TOWNSHIP 24 SOUTH, RANGE 33 EAST, W.M.	
SE 1/4 NE 1/4	4.3 ACRES
NE 1/4 SE 1/4	23.9 ACRES
SE 1/4 SE 1/4	13.1 ACRES
SECTION 2	
TOWNSHIP 25 SOUTH, RANGE 33 EAST, W.M.	

The well shall be constructed in accordance with the General Standards for the Construction and Maintenance of Water Wells in Oregon. The works shall be equipped with a usable access port, and may also include an air line and pressure gauge adequate to determine water level elevation in the well at all times. When required by the department, the permittee shall install and maintain a weir, meter, or other suitable measuring device, and shall keep a complete record of the amount of ground water withdrawn.

Prior to receiving a certificate of water right, the permit holder shall submit the results of a pump test meeting the department's standards, to the Water Resources Department. The Director may require water level or pump test results every ten years thereafter.

Actual construction work shall begin on or before , and shall be completed on or before October 1, 1993. Complete application of the water shall be made on or before October 1, 1994.

Failure to comply with any of the provisions of this permit may result in action including, but not limited to, restrictions on the use, civil penalties, or cancellation of the permit.

This permit is for beneficial use of water without waste. The water user is advised that new regulations may require use of best practical technologies or conservation practices to achieve this end.

By law, the land use associated with this water use must be in compliance with statewide land-use goals and any local acknowledged land-use plan.

The use granted herein may be made only at times when sufficient water is available to satisfy all prior rights.

Issued this date, .

Water Resources Department
William H. Young
Director

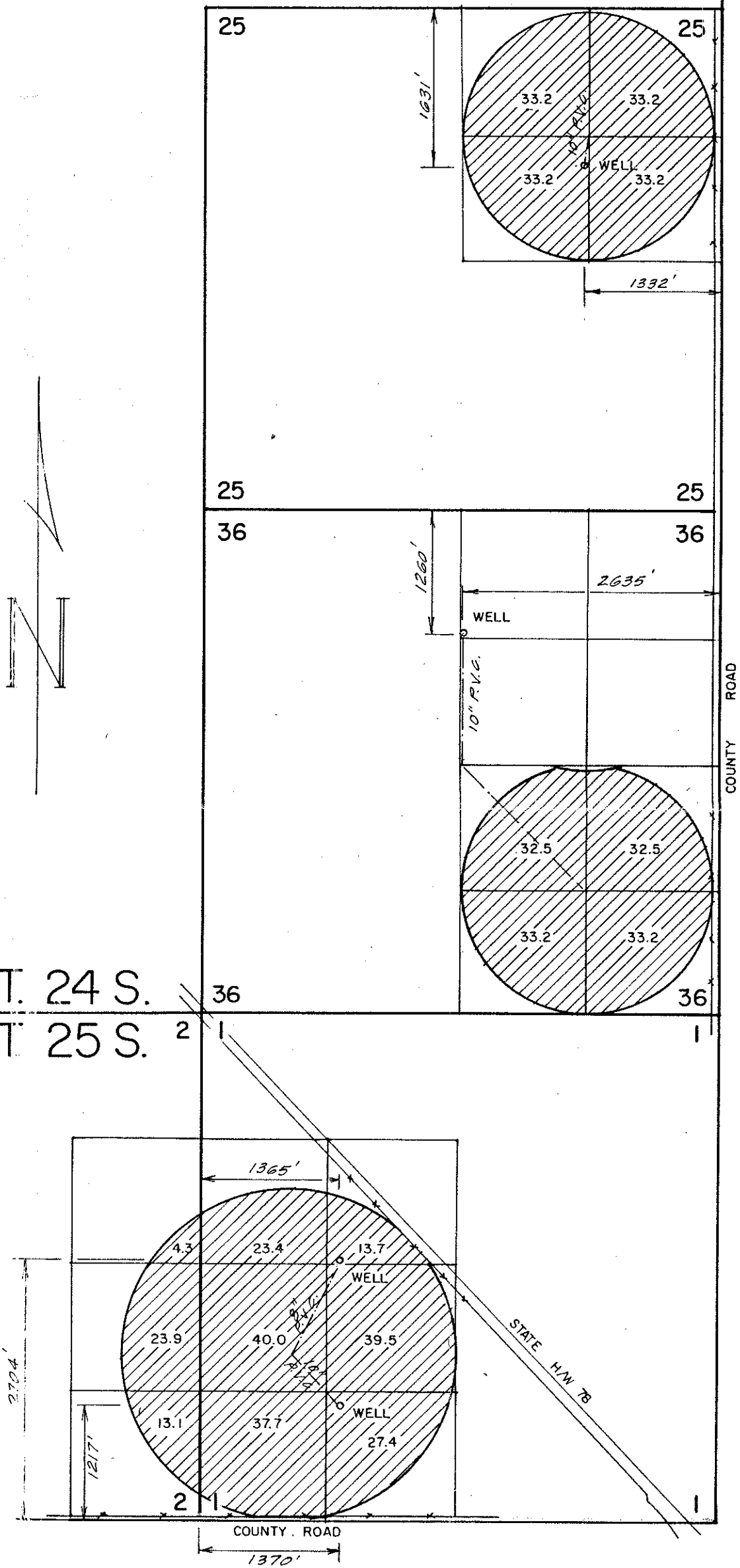
we
I, Gould & Owa Lindsey, hereby understand and agree that this draft permit describes the full extent of water use that will be allowed approving Application G-12154. By signature below, *I* agree to the proposed terms and conditions for this draft permit. *we*

Gould a. Lindsey *4/1/91*
Signature Date

Owa L. Lindsey *4/1/91*
Signature Date

RECEIVED
 JUN 27 1990
 WATER RESOURCES DEPT.
 SALEM, OREGON

R. 33 E., W.M.



Application No. D-12154
 Permit No. G11230

	GEARLD A. and ONA L. LINDSEY		HINES, OR
	WATER RIGHT APPLICATION MAP		
	Scale: 4" = 1 mile	Date: Apr 1990	Job: 1111
	Dsn:	M. A. PALMER & SONS, INC. ENGINEERING & SURVEYING 254 N. Alder - Box 61 Burns, Oregon 97720	Sht. No. 1
Drn: CTP	of 1		
Ckd:			

RECEIVED

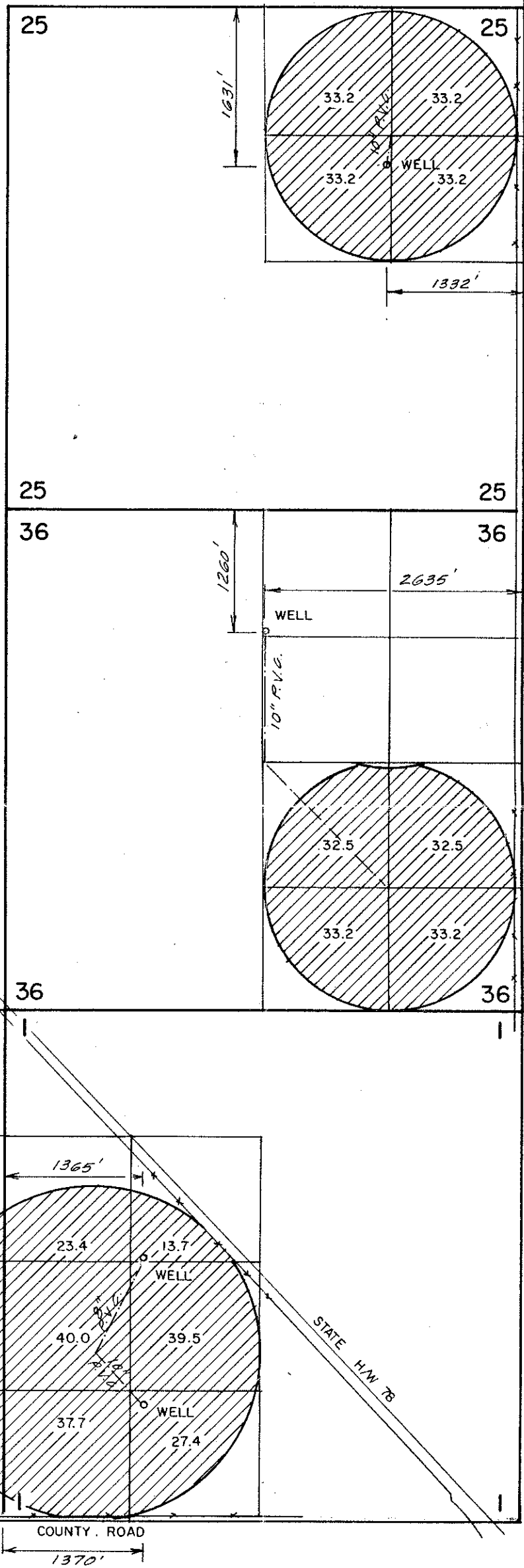
JUN 27 1990

WATER RESOURCES DEPT.
SALEM, OREGON

R.33E., W.M.



T 24 S. 36
T 25 S. 2 1



Application No. *D-12154*
Permit No. *G11230*

	GEARLD A. and ONA L. LINDSEY		HINES, OR
	WATER RIGHT APPLICATION MAP		
	Scale: 4" = 1 mile	Date: Apr 1990	Job: 1111
	Dsn:		Sht. No. 1
Drn: CTP	M. A. PALMER & SONS, INC. ENGINEERING & SURVEYING 254 N. Alder - Box 61 Burns, Oregon 97720		
Ckd:		of 1	

G-12154

MAP REVIEW

- source and trib
- diversion point location
- conveyances (pipes, ditch, etc.)
- place of use
- scale
- township, range, section
- north arrow
- CWRE stamp
- disclaimer
- date survey was performed
- P.O.B. of survey
- dimensions and capacity of diversion system
- "beneficial use" type title
- "permanent-quality" paper

REPORT

- permit conditions
- type of use
- extent of use
- rate and duty
- time limits
(A,B,C and transfers)
- crop type
- system capacity
(with computations)

m:\wp51\cert's\forms\m-cobu

*Need pump test for
Naupin - well 20*

*- access port
- pump test
OK for one well -
7-20-09 Miller
JMS*

STATE OF OREGON

COUNTY OF HARNEY

~~PROPOSED~~ CERTIFICATE OF WATER RIGHT

*need
pump
test*

THIS CERTIFICATE ISSUED TO

FARM CREDIT BANK OF SPOKANE AND
L.T. & L., INC. A CORPORATION
P.O. BOX 177
COTTONWOOD, IDAHO 83522

confirms the right to use the waters of WELLS 1 AND 2 in the MALHEUR
LAKE BASIN for IRRIGATION OF 254.6 ACRES.

IRRIGATION

This right was perfected under Permit G-11230. The date of priority is
JUNE 27, 1990. This right is limited to 3.18 CUBIC FEET PER SECOND or
its equivalent in case of rotation, measured at the well.

The wells are located as follows:

Well 1 - SW 1/4 NE 1/4, SECTION 25, ~~NW 1/4 NE 1/4~~, SECTION 36, T 24 S,
R 33 E, W.M.; ~~WELL 1~~ - 1631 FEET SOUTH AND 1332 FEET WEST FROM THE NE
CORNER OF SECTION 25; WELL 2 - 1260 FEET SOUTH AND 2635 FEET WEST FROM
NE CORNER OF SECTION 36.

*25
NW 1/4 NE 1/4, Section 36, T 24 S, R 33 E, W.M.*

The amount of water used for irrigation together with the amount secured
under any other right existing for the same lands, is limited to a
diversion of ONE-EIGHTIETH of one cubic foot per second (or its
equivalent) and 3.0 acre-feet for each acre irrigated during the
irrigation season of each year.

The use shall conform to such reasonable rotation system as may be
ordered by the proper state officer.

A description of the place of use to which this right is appurtenant is
as follows:

NE 1/4 NE 1/4	32.0 ACRES
NW 1/4 NE 1/4	32.0 ACRES
SW 1/4 NE 1/4	32.0 ACRES
SE 1/4 NE 1/4	32.0 ACRES

SECTION 25

NE 1/4 SE 1/4	31.3 ACRES
NW 1/4 SE 1/4	31.3 ACRES
SW 1/4 SE 1/4	32.0 ACRES
SE 1/4 SE 1/4	32.0 ACRES

SECTION 36

TOWNSHIP 24 SOUTH, RANGE 33 EAST, W.M.

The wells shall be maintained in accordance with the General Standards
for the Construction and Maintenance of Water Wells in Oregon. ✓

When required by the department the water user shall install and
maintain a weir, meter, or other suitable measuring device, and shall
keep a complete record of the amount of ground water withdrawn. ✓

The Director may require water level or pump test results every ten
years. ✓

SEE NEXT PAGE

Failure to comply with any of the provisions of this right may result in action including, but not limited to restrictions on the use, civil penalties, or cancellation of the right.

This right is for the beneficial use of water without waste. The water user is advised that new regulations may require the use of best practical technologies or conservation practices to achieve this end.

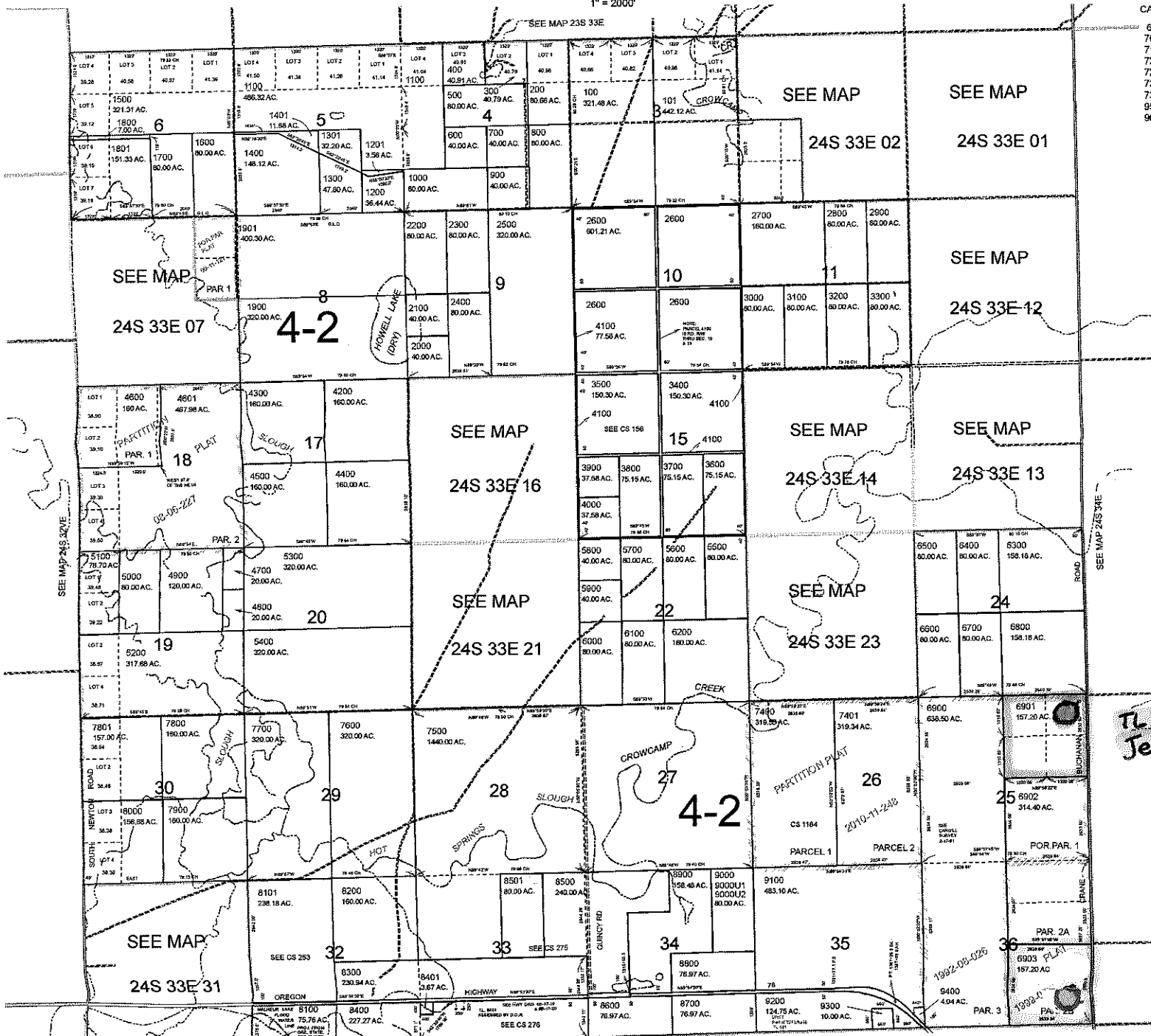
The right to use water for the above purpose is restricted to beneficial use on the lands or place of use described.

THIS MAP WAS PREPARED FOR ASSESSMENT PURPOSE ONLY

T.24S. R.33E. W.M. HARNEY COUNTY

24S 33E

1" = 2000'



TL 6901 Jerry & Linda Miller

N TL 6903 Kenneth Burbank

- 6901
- 7000
- 7100
- 7200M1
- 7300
- 7300M1
- 9500
- 9600

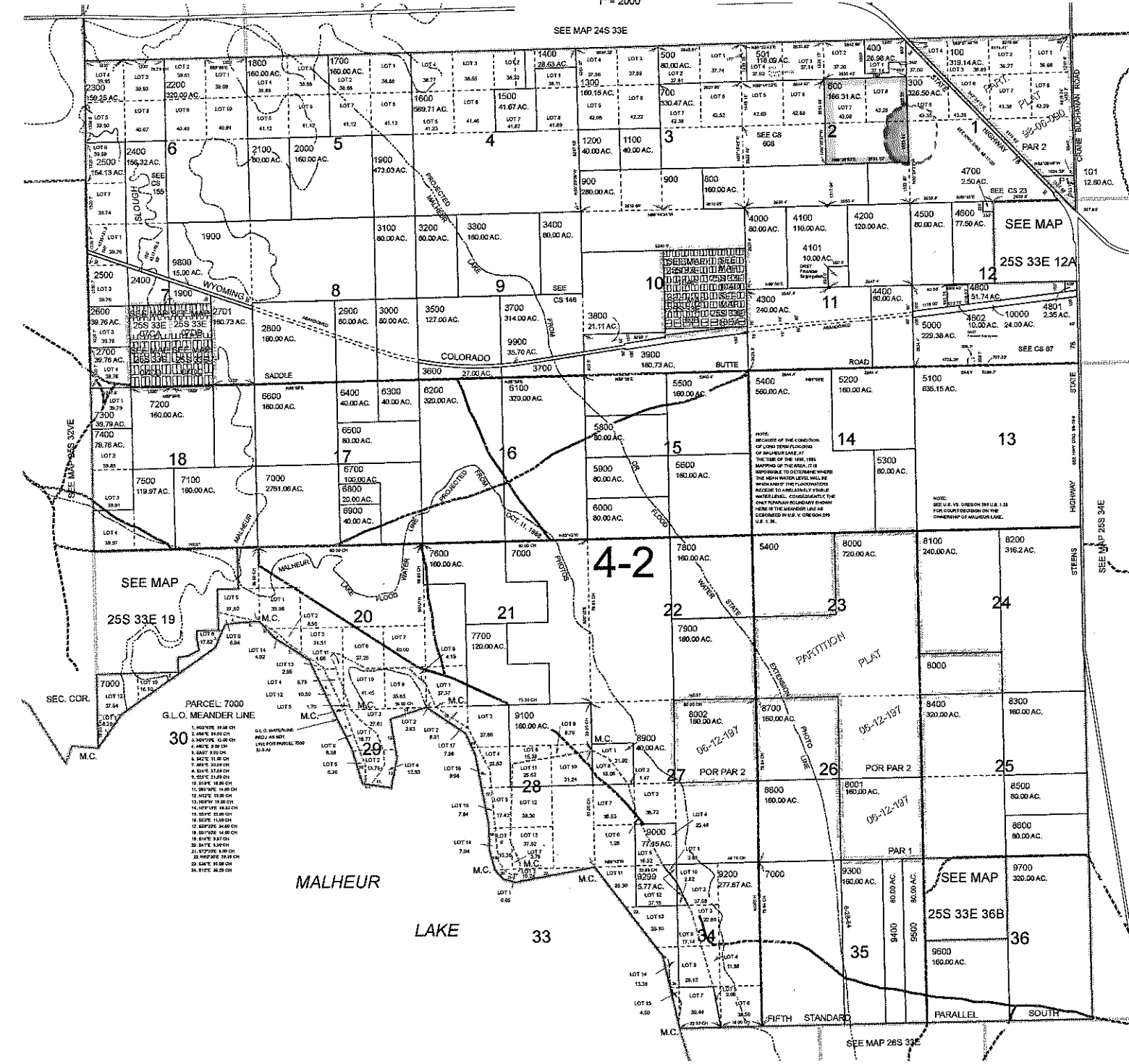
PRINTED ON 7/12/04

THIS MAP WAS PREPARED FOR ASSESSMENT PURPOSE ONLY

T.25S. R.33E. W.M. HARNEY COUNTY

25S 33E 00

1" = 2000'



TL 6900 Bruce Aldrich

CANCELLED NO.

- 200
- 400M1
- 600M1
- 1000
- 2000M1
- 2200M1
- 2700M1
- 2800M1
- 4000M1
- 4000M2
- 4100M1
- 4100M2
- 4200M1
- 4200M2
- 4300M1
- 4300M2
- 4400M1
- 4400M2
- 4900
- 5300M1
- 5700
- 5800M1
- 5900M1
- 6800M
- 7300M1
- 7400M1
- 8400M1
- 8600M1
- 8700M1
- 8800M1
- 9000M1
- 9500M1

N

PRINTED ON 6/20/2011

25S 33E 00

AMERITITLE - ESCROW TRUST ACCOUNT
Escrow No. BU0015544

Check Date: 04/10/2001 Check No. 0001630

To: WATER RESOURCES DEPARTMENT

Attached you will find our check in the amount of *****30.00* , in payment for:
Water Permit Assignment G11230 30.00

RECEIVED

APR 18 2001

WATER RESOURCES DEPT.
SALEM, OREGON

Please feel free to contact us if you have any questions.

BUYER: THE MILLER FAMILY REVOCABLE TRUS SELLER: JUNIPER RANCH CATTLE COMPANY, L.L.C.
PROPERTY: TWP. 24S., R. 33E., SEC. 25: NE1/4
HARNEY COUNTY OR

CHECK NO.: 0001630 RE:
ESCROW OFFICER: TERRI JO MORGAN

TITLE NO:
ESCROW NO: BU0015544



April 10, 2001

Water Resource Department
158 12th St. NE
Salem, Oregon 97301-4172

Re: Application #G12154, Permit #G11230

To whom it may concern:

Enclosed please find our check #1630, Request for Assignment and map for the above referenced permit number. If you have any questions in regards to this assignment, please contact the undersigned.

Thank you.

Sincerely,

Lisa Idoeta
Office Assistant

RECEIVED

APR 18 2001

WATER RESOURCES DEPT.
SALEM, OREGON

111 WEST WASHINGTON, BURNS, OREGON 97720
PHONE: 541-573-2039 FAX: 541-573-5844

RECEIVED

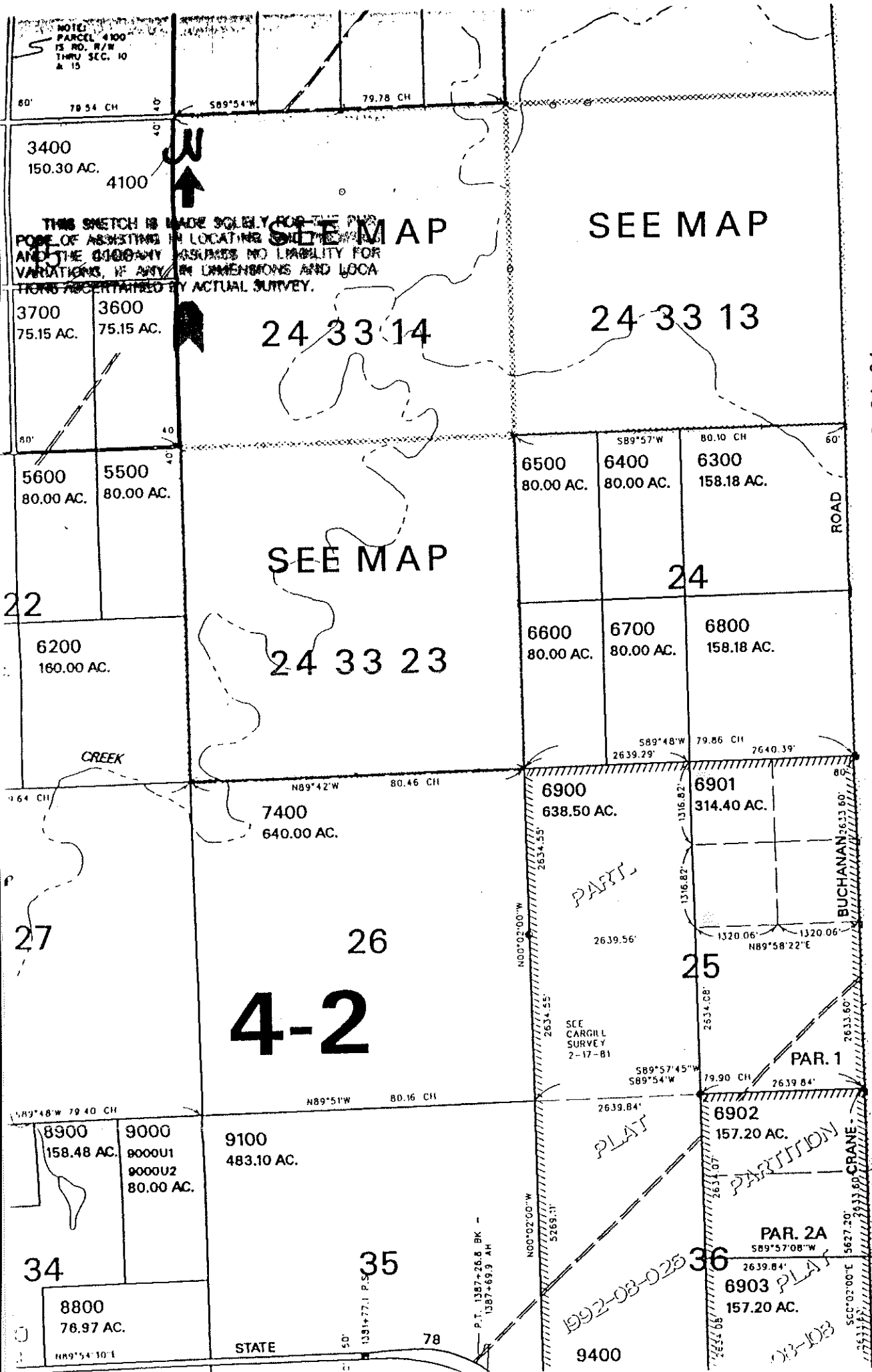
PERMIT # G11230

APR 18 2001

Land in Harney County, Oregon, as follows:

WATER RESOURCES DEPT.
SALEM, OREGON

In Twp. 24 S., R. 33 E., W.M.:
Sec. 25: NE¼.



REVISED: GW
09/23/99

REQUEST FOR ASSIGNMENT

I, (permit holder, applicant) GERALD A. LINDSEY and ONA L. LINDSEY

HC 01 Box 109B White Bird ID 83554 208-839-2312
(Mailing address) (City) (State) (Zip) (Phone)

CHECK ONE

- hereby assign all my interest in and to application/permit;
- hereby assign all my interest in and to a portion of application/permit
(Include a map showing portion of application assigned);
- hereby assign a portion of my interest in and to the entire application/permit;

RECEIVED

APR 18 2001

WATER RESOURCES DEPT.
SALEM, OREGON

Application # G12154, Permit # G11230
OR GR Statement # _____, GR Certificate of Registration# _____

as filed in the office of the Water Resources Director, to:
Jerry A. Miller and Linda K. Miller, as Trustees or the Successor Trustee,
of the Miller Family Revocable Trust dated August 28, 1981 as restated
December 23, 1997. (Name of new owner)

P.O. Box 796 Crane OR 97732 541-493-2678
(Address) (City) (State) (Zip) (Phone)

(NOTE: If there are other owners of the property described in this Application, Permit or Certificate of Groundwater Registration you must attach a list of their names and addresses to this form.)


I hereby certify that I have notified all other owners of the property described in this Application, Permit or Certificate of Registration of this request for assignment.

Witness my hand this 9th day of April, 20 01.

Applicant/permit holder Gerald A. Lindsey
Gerald A. Lindsey

Applicant/permit holder Ona L. Lindsey
Ona L. Lindsey

DO NOT WRITE IN THIS BOX



The completed assignment must be submitted to the Water Resources Department together with a recording fee of \$25.00. Additional pages will cost \$5.00 per page.

WATER RESOURCES
DEPARTMENT
158 12th St NE
Salem, OR 97301-4172

**STATE OF OREGON
WATER RESOURCES DEPARTMENT**

RECEIPT # **44408**

158 12TH ST. N.E.
SALEM, OR 97310-0210
378-8455 / 378-8130 (FAX)

INVOICE # _____

RECEIVED FROM: Amerititle - Burns Branch
Escrow # BU0015544

APPLICATION	<u>6-12-154</u>
PERMIT	
TRANSFER	

DATE: _____ CHECK: # _____ OTHER: (IDENTIFY) _____

24-22

TOTAL REC'D \$ 30.00

0417 WRD MISC CASH ACCT

ADJUDICATIONS	\$
PUBLICATIONS / MAPS	\$
OTHER: (IDENTIFY) _____	\$
OTHER: (IDENTIFY) _____	\$

REDUCTION OF EXPENSE

CASH ACCT.	\$
PCOA AND OBJECT CLASS	VOUCHER #

0427 WRD OPERATING ACCT

66111

MISCELLANEOUS		
0407 COPY & TAPE FEES	\$	
0410 RESEARCH FEES	\$	
0408 MISC REVENUE: (IDENTIFY) <u>Assign.</u>	\$	<u>30.00</u>
TC162 DEPOSIT LIAB. (IDENTIFY) _____	\$	

WATER RIGHTS:	EXAM FEE		RECORD FEE
0201 SURFACE WATER	\$	0202	\$
0203 GROUND WATER	\$	0204	\$
0205 TRANSFER	\$	0206	\$
WELL CONSTRUCTION	EXAM FEE		LICENSE FEE
0218 WELL DRILL CONSTRUCTOR	\$	0219	\$
LANDOWNER'S PERMIT		0220	\$
OTHER (IDENTIFY) _____			

0437 WELL CONST. START FEE

0211 WELL CONST START FEE	\$	CARD #	
0210 MONITORING WELLS	\$	CARD #	
OTHER (IDENTIFY) _____			

0539 LOTTERY PROCEEDS

1302 LOTTERY PROCEEDS	\$
-----------------------	----

0467 HYDRO ACTIVITY

	LIC NUMBER	
0233 POWER LICENSE FEE (FW/WRD)		\$
0231 HYDRO LICENSE FEE (FW/WRD)		\$
HRDRO APPLICATION		\$

RECEIPT # **44408**

DATE: 4/18/01 BY: C. Vance

111 W. Washington
Burns, Oregon 97720

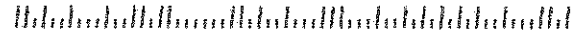



State of Oregon
Water Resources Department
Commerce Building
158 12th Street NE
Salem, OR 97301-4172

UNITED STATES POSTAGE
161
6040 # 00.34⁰ PR8625015
MAY 07 01
0451 MAILED FROM BURNS, OR 97720

12/31 PM

97301K4172





Mr. Thomas Maupin
P.O. Box 858
Crane, OR 97732-0858



Water Resources Department
158 12th Street NE.
Salem, Oregon 97301-4172

STATE OF OREGON
WATER RESOURCES DEPARTMENT

RECEIPT # **59476**

158 12TH ST. N.E.
SALEM, OR 97301-4172
378-8455 / 378-8130 (FAX)

INVOICE # _____

RECEIVED FROM: Thomas W. Maupin

APPLICATION	<u>G-12154</u>
PERMIT	
TRANSFER	

BY: _____

CASH: CHECK:# 1023 OTHER: (IDENTIFY)

TOTAL REC'D \$ 25.00

0401 TREASURY 0417 WRD MISC CASH ACCT

0407	COPIES		\$
	OTHER: (IDENTIFY)		\$
	OTHER: (IDENTIFY)		\$

0427 WRD OPERATING ACCT

MISCELLANEOUS			
0407	COPY & TAPE FEES		\$
0410	RESEARCH FEES		\$
0408	MISC REVENUE: (IDENTIFY)	<u>ASSIGN</u>	\$ <u>25.00</u>
TC162	DEPOSIT LIAB. (IDENTIFY)		\$
0240	EXTENSION OF TIME		\$
WATER RIGHTS:			
0201	SURFACE WATER	EXAM FEE	RECORD FEE
0203	GROUND WATER	\$	0202 \$
0205	TRANSFER	\$	0204 \$
WELL CONSTRUCTION			
0218	WELL DRILL CONSTRUCTOR	EXAM FEE	LICENSE FEE
	LANDOWNER'S PERMIT	\$	0219 \$
	OTHER (IDENTIFY)		0220 \$

0536 TREASURY 0437 WELL CONST. START FEE

0211	WELL CONST START FEE	\$	CARD #
0210	MONITORING WELLS	\$	CARD #
	OTHER (IDENTIFY)		

0607 TREASURY 0467 HYDRO ACTIVITY LIC NUMBER

0233	POWER LICENSE FEE (FW/WRD)		\$
0231	HYDRO LICENSE FEE (FW/WRD)		\$
	HYDRO APPLICATION		\$

TREASURY OTHER / RDX

FUND	TITLE	
OBJ. CODE	VENDOR #	
DESCRIPTION		\$

RECEIPT: **59476**

DATED: 4/21/03 BY: Connie Vance

Distribution - White Copy - Customer, Yellow Copy - Fiscal, Blue Copy - File, Buff Copy - Fiscal

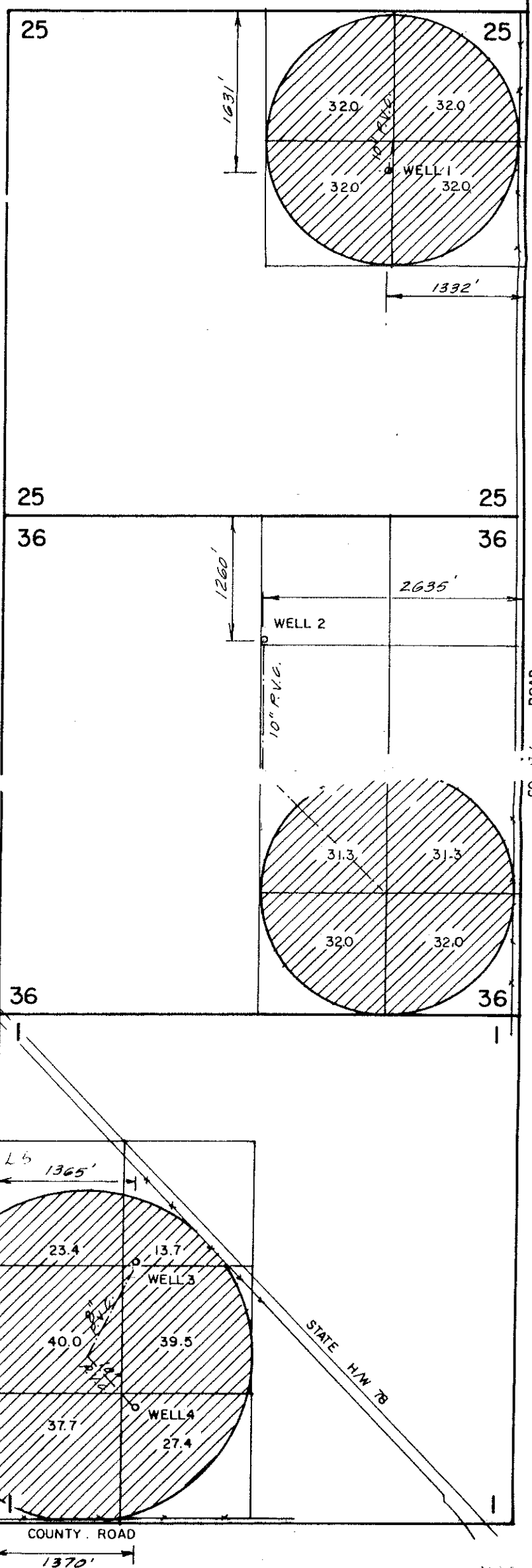
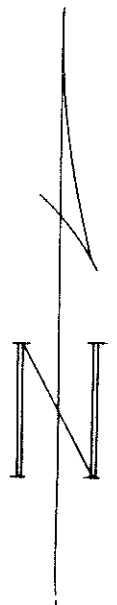
R. 33 E., W. 1 M.

UNDER

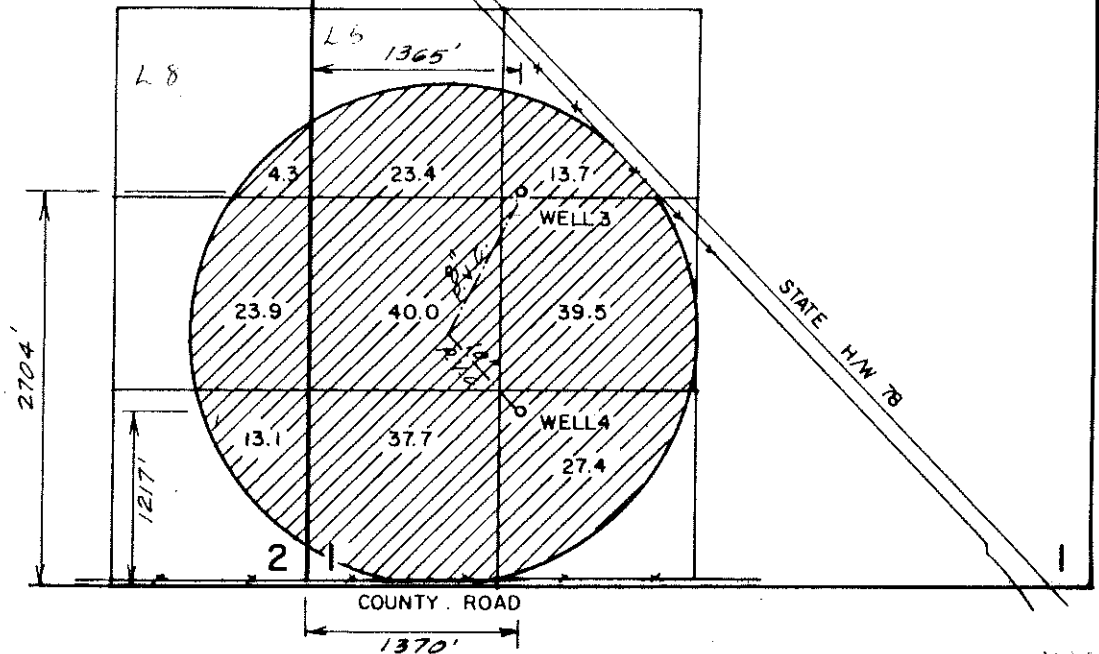
APPLICATION NO. G-12154
PERMIT NO. G-11230
APPLICATION NO. G-12377
PERMIT NO. G-11232

IN THE NAME OF

GERALD A. & ONA L. LINDSEY



T. 24 S.
T. 25 S.



	GERALD A. and ONA L. LINDSEY		BURNS, OR
	FINAL PROOF SURVEY		
	Scale: 4" = 1 mile	Date: Jan. 1992	Job: 1111
	Dsn:	M. A. PALMER & SONS, INC. ENGINEERING & SURVEYING 254 N. Alder - Box 61 Burns, Oregon 97720	Sht. No. /
Drn: CTP	of /		
Ckd:			

JWG 320-2009

Mailing List for Correction Certificate

Scheduled Mailing Date:

Application: G-12154

Permit: G-11230

Certificate: 93211

Permit/Certificate Holder:

THOMAS MAUPIN
DELTA MAUPIN
PO BOX 858
CRANE OR 97732

Copies Mailed	
by:	<u> </u> (STAFF)
on:	<u>7/17/13</u> (DATE)

JERRY A MILLER AND LINDA K MILLER
AS TRUSTEES OR SUCCESSOR TRUSTEE, OF THE MILLER FAMILY REVOCABLE TRUST,
DATED AUGUST 28, 1981, AS RESTATED DECEMBER 23, 1997
PO BOX 796
CRANE OR 97732

Copies of Final Certificate to be sent to:

1. Watermaster District 10
2. Data Center (include copy of map)
3. Water Availability
4. Vault
5. File G-12154

Other persons to receive copies: (include map):

Current Landowners

1. Kenneth H. Burbank
23600 E Highway 20
Bend, OR 97701
24 S. 33 E. Sec. 36; TL# 6903

Record Marking:

Certificate 90063 (superseded)



Oregon

Kate Brown, Governor

Water Resources Department

725 Summer St NE, Suite A

Salem, OR 97301

(503) 986-0900

Fax (503) 986-0904

Date Mailed: JUL 07 2017

NOTICE OF CERTIFICATE ISSUANCE

Attached is a certificate that correctly describes the water right. The water right is appurtenant to the specific place where the use was established as described by the certificate. The owner of the land is the owner of the water right. The water right is limited to a specific amount of water, but not more than can be beneficially used for the purposes stated within the certificate.

The certificate is being issued to correctly describe the holders of record at the time that the original certificate was issued. The original certificate should have listed the Miller Family Revocable Trust in addition to the Maupins.

Oregon law does not allow the Director to reissue a certificate because of a change in the ownership. The water must be controlled and not wasted. To change the location of the point of diversion, the character of use, or the location of use requires the advance approval of the Water Resources Director.

The issuance of this superseding certificate does not confirm the status of the water right in regard to the provisions of ORS 540.610 pertaining to forfeiture or abandonment.

If any portion of this water right is not used for five or more consecutive years, that portion of the right may be subject to forfeiture according to ORS 540.610. Land enrolled in a Federal Reserve Program is not subject to forfeiture during the period of enrollment. Other exceptions to forfeiture are explained in ORS 540.610.

If you have any questions please contact Gerry Clark at 503-986-0811.

STATE OF OREGON

COUNTY OF HARNEY

CERTIFICATE OF WATER RIGHT

THIS CERTIFICATE ISSUED TO

JERRY A MILLER AND LINDA K MILLER
 AS TRUSTEES OR SUCCESSOR TRUSTEE, OF THE MILLER FAMILY REVOCABLE TRUST,
 DATED AUGUST 28, 1981, AS RESTATED DECEMBER 23, 1997
 PO BOX 796
 CRANE OR 97732

THOMAS MAUPIN
 DELTA MAUPIN
 PO BOX 858
 CRANE OR 97732

confirms the right to use the waters of TWO WELLS in the Malheur Lake Basin for IRRIGATION of 254.6 ACRES.

This right was perfected under Permit G-11230. The date of priority is JUNE 27, 1990. The amount of water to which this right is entitled is limited to an amount actually used beneficially, and shall not exceed 3.2 CUBIC FEET PER SECOND or its equivalent in case of rotation, measured at the well.

The wells are located as follows:

Wells	Twp	Rng	Mer	Sec	Q-Q	Measured Distances
Well 1	24 S	33 E	WM	25	SW NE	1631 FEET SOUTH & 1332 FEET WEST FROM NE CORNER, SECTION 25
Well 2	24 S	33 E	WM	36	NW NE	1260 FEET SOUTH & 2635 FEET WEST FROM NE CORNER, SECTION 36

The amount of water used for irrigation, together with the amount secured under any other right existing for the same lands, shall be limited to ONE-EIGHTIETH of one cubic foot per second per acre, or its equivalent for each acre irrigated, and shall be further limited to a diversion of not to exceed 3.0 acre-feet per acre for each acre irrigated during the irrigation season of each year.

A description of the place of use is as follows:

Twp	Rng	Mer	Sec	Q-Q	Acres	Owner
24 S	33 E	WM	25	NE NE	32.0	MILLER
24 S	33 E	WM	25	NW NE	32.0	MILLER
24 S	33 E	WM	25	SW NE	32.0	MILLER
24 S	33 E	WM	25	SE NE	32.0	MILLER
24 S	33 E	WM	36	NE SE	31.3	MAUPIN
24 S	33 E	WM	36	NW SE	31.3	MAUPIN
24 S	33 E	WM	36	SW SE	32.0	MAUPIN
24 S	33 E	WM	36	SE SE	32.0	MAUPIN

The wells shall be maintained in accordance with the General Standards for the Construction and Maintenance of Water Wells in Oregon. The works shall be equipped with a useable access port, and may also include an air line and pressure gauge adequate to determine water level elevation in the wells at all times. When required by the department, the permittee shall install and maintain a weir, meter, or other suitable measuring device, and shall keep a complete record of the amount of ground water withdrawn.

The Director may require water level or pump test results every ten years.

Failure to comply with any of the provisions of this right may result in action including, but not limited to, restrictions on the use, civil penalties, or cancellation of the right.

This right is for the beneficial use of water without waste. The water user is advised that new regulations may require the use of best practical technologies or conservation practices to achieve this end.

By law, the land use associated with this water use must be in compliance with statewide land-use goals and any local acknowledged land-use plan.


The use granted herein may be made only at time when sufficient water is available to satisfy all prior rights.

THIS CERTIFICATE IS ISSUED TO CORRECTLY IDENTIFY THE WATER RIGHT HOLDERS OF RECORD CONSISTENT WITH THE ASSIGNMENT RECORDED WITH THE DEPARTMENT ON April 25, 2003, AND SUPERSEDES CERTIFICATE 90063.

The issuance of this superseding certificate does not confirm the status of the water right in regard to the provisions of ORS 540.610 pertaining to forfeiture or abandonment.

The right to the use of the water for the above purpose is restricted to beneficial use on the place of use described.

Issued JUL 07 2017



Dwight French
Water Right Services Division Administrator, for
Thomas M. Byler, Director
Oregon Water Resources Department

R. 33 E., W.M.

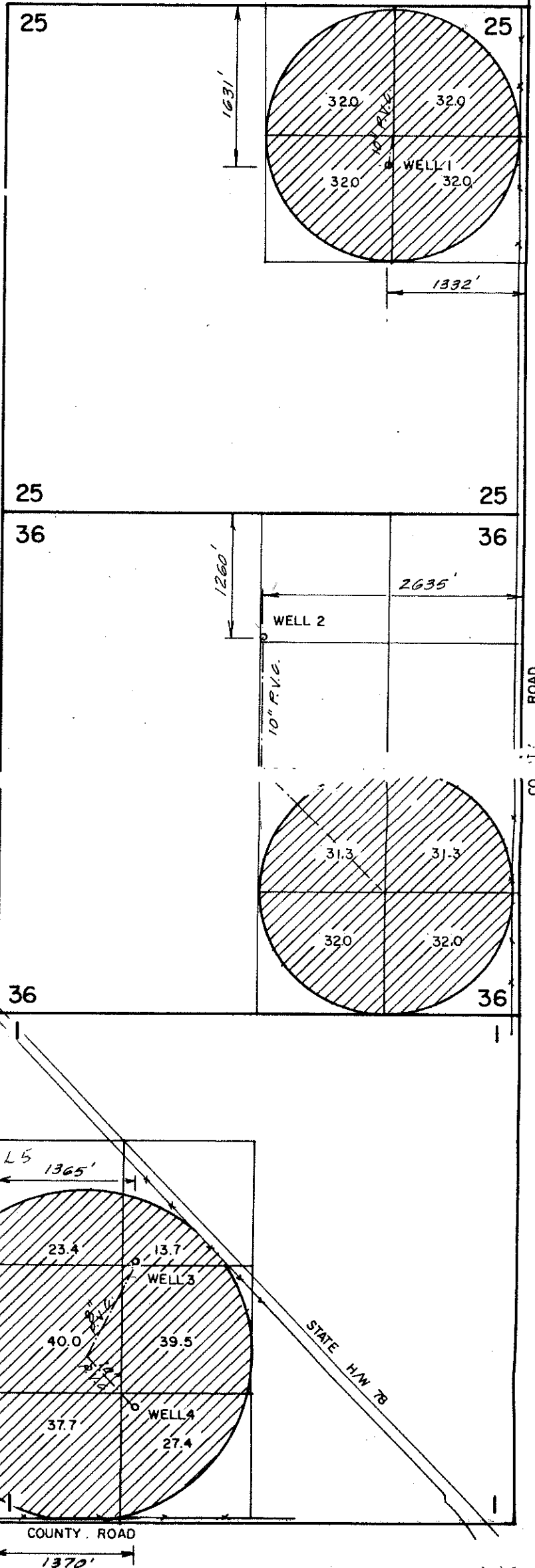
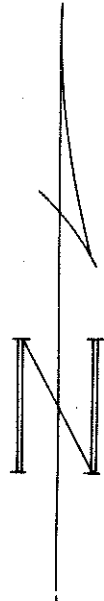
UNDER

APPLICATION NO. G-12154
PERMIT NO. G-11230

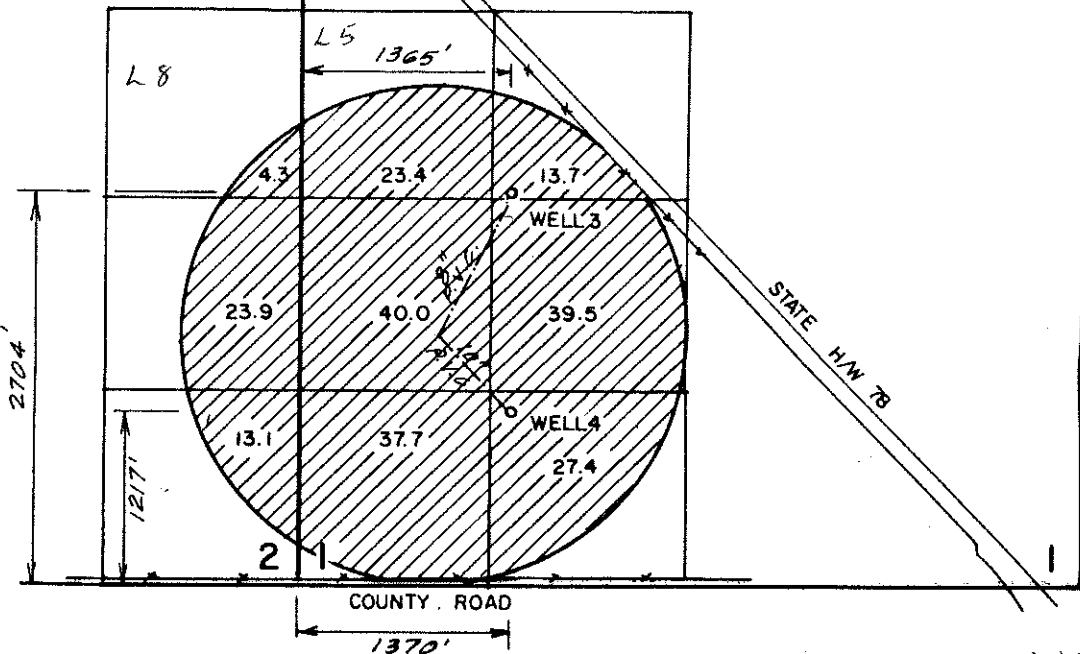
APPLICATION NO. G-12377
PERMIT NO. G-11232

IN THE NAME OF

GERALD A. & ONA L. LINDSEY



T. 24 S. 36
T. 25 S. 2



JWG 3-20-2009

	GERALD A. and ONA L. LINDSEY		BURNS, OR
	FINAL PROOF SURVEY		
	Scale: 4" = 1 mile	Date: Jan. 1992	Job: 1111
	Dsn:		Sht. No. /
Drn: CTP	of /		
Ckd:	M. A. PALMER & SONS, INC. ENGINEERING & SURVEYING 254 N. Alder - Box 61 Burns, Oregon 97720		