

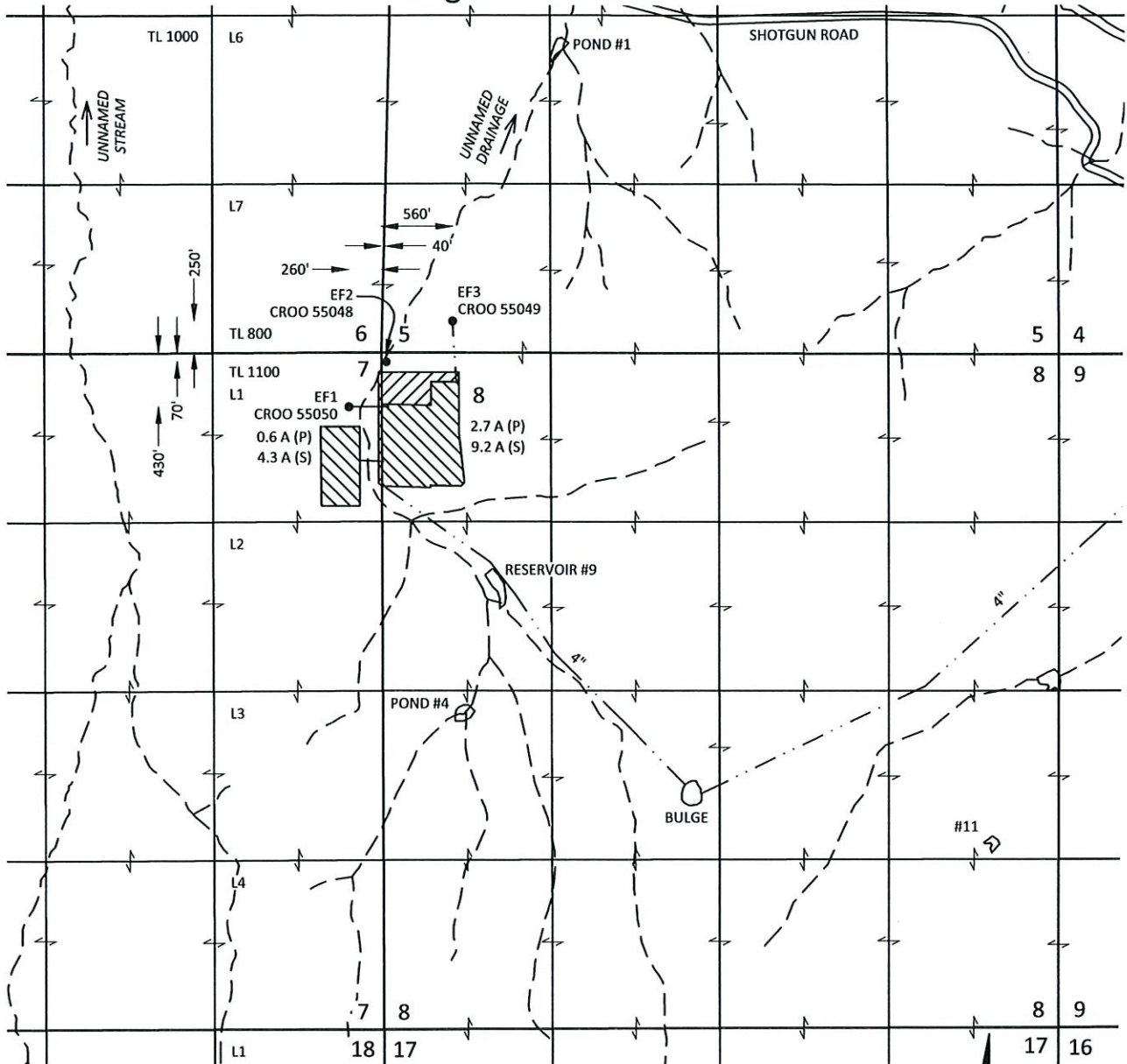
Sections 5, 7 & 8, T17S, R20E, W.M.,
Crook County, Oregon

RECEIVED

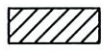
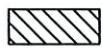


JUN 08 2021

GROUNDWATER APPLICATION MAP
Shotgun Creek Ranch LLC

OWRD



EXPLANATION

-  PROPOSED PRIMARY (P) IRRIGATION
3.3 ACRES
-  PROPOSED SUPPLEMENTAL (S) IRRIGATION
13.5 ACRES
-  PROPOSED WELL
-  PIPELINE (APPROXIMATE)

N

SCALE



1 INCH = 1320 FEET

May 25, 2021

This map is not intended to provide legal
dimensions or locations of property
ownership lines

Figure 1

SKOOKUM
WATER ASSOCIATES INC

1626 VICTORIAN WAY
EUGENE, OR 97401
(503) 319-8926

KPF 1700014.36