



NOTICE OF COMPLETION OF CONSTRUCTION

I, Jack G. Smith / Bonnie S. Smith, the holder of Permit No. G-6250 to appropriate the public waters of the state of Oregon, completed the construction of the works described therein on the 1 day of 6, 1975.

Remarks:

If the works have less capacity than described in the permit, or you have definitely abandoned part of the proposed development, you should so state in order that our records may not be unnecessarily encumbered.

IN WITNESS WHEREOF, I have hereunto set my hand this 3 day of Feb, 1978.

Jack G. Smith (Signature of Applicant)

St Rt 2, 181 low creek Rd Burns Ore 97720 (Address)

Fill out, detach and mail to the State Engineer, Salem, Oregon 97310, when construction work is completed.

ok 2/29

Form C

IMPORTANT—This form is a notice to the State Engineer that permittee is ready to make final proof to the extent to which the water has actually been applied to the intended use under the terms of the permit. Permittee is cautioned that Certificate of Water Right will be issued based on the extent of the quantity and use as determined by the final proof inspection and survey which will be made in response to the filing of this Form C.

NOTE: In the case of an irrigation permit, this Form C should not be mailed to the State Engineer until all of the land described in the permit, which it is intended to irrigate under this permit at any time, has actually been irrigated.

Fill out, detach and mail to the State Engineer, Salem, Oregon 97310, when all of the water has been applied.

NOTICE OF COMPLETE APPLICATION OF WATER TO A BENEFICIAL USE

I, Jack G. Smith / Bonnie S. Smith, the holder of Permit No. G-6250 to appropriate the public waters of the state of Oregon, completely applied the waters to a beneficial use in accordance with the terms of said permit, on the 29 day of 6, 1977.

Remarks:

IN WITNESS WHEREOF, I have hereunto set my hand this 3 day of Feb, 1978.

Jack G. Smith (Signature of Applicant)

St Rt 2, 181 low creek Rd Burns Ore 97720 (Address)

ok 2/29

6708

STATE OF OREGON

COUNTY OF HARNEY

CERTIFICATE OF WATER RIGHT

THIS CERTIFICATE ISSUED TO

JACK G AND BONNIE J SMITH  
72729 COW CREEK RD  
BURNS OR 97720

confirms the right to use the waters of A WELL, a tributary to MALHEUR LAKE for SUPPLEMENTAL IRRIGATION of 50.0 ACRES.

This right was perfected under Permit G-6250. The date of priority is OCTOBER 31, 1974. The amount of water to which this right is entitled is limited to an amount actually used beneficially, and shall not exceed 0.31 CUBIC FOOT PER SECOND, or its equivalent in case of rotation, measured at the well.

The well is located as follows:

Twp	Rng	Mer	Sec	Q-Q	Measured Distances
22 S	32.5 E	WM	29	NE SE	1420 FEET NORTH & 100 FEET WEST FROM SE CORNER, SECTION 29

The amount of water used for irrigation, together with the amount secured under any other right existing for the same lands, is limited to a diversion of ONE-EIGHTIETH of one cubic foot per second, or its equivalent for each acre irrigated, and shall be further limited to a diversion of not to exceed 3 acre-feet per acre for each acre irrigated during the irrigation season of each year.

The use shall conform to such reasonable rotation system as may be ordered by the proper state officer.

A description of the place of use is as follows:

Twp	Rng	Mer	Sec	Q-Q	Acres
22 S	32.5 E	WM	28	SW SW	12.0
22 S	32.5 E	WM	28	SE SW	38.0

The quantity of water diverted at the new point of appropriation (well), together with that diverted at the old point of appropriation, shall not exceed the quantity of water lawfully available from the original point of appropriation described as follows:

Twp	Rng	Mer	Sec	Q-Q	Measured Distances
22 S	32.5 E	WM	28	NW SE	1220 FEET SOUTH & 2850 FEET EAST FROM W¼ CORNER, SECTION 28

**NOTICE OF RIGHT TO RECONSIDERATION OR JUDICIAL REVIEW**

This is an order in other than a contested case. This order is subject to judicial review under ORS 183.482. Any petition for judicial review must be filed within the 60-day time period specified by ORS 183.482. Pursuant to ORS 183.482, ORS 536.075 and OAR 137-003-0675, you may petition for judicial review and petition the Director for reconsideration of this order. A petition for reconsideration may be granted or denied by the Director, and if no action is taken within 60 days following the date the petition was filed, the petition shall be deemed denied.

When required by the Department the water user shall install an in-line flow meter or other suitable device for measuring and recording the quantity of water used. The type and plans of the measuring device must be approved by the Department prior to beginning construction and shall be installed under the general supervision of the Department.

This certificate is issued to confirm a change in point of appropriation approved by an order of the Water Resources Director entered November 9, 1995, at Special Order Volume 49, Page 399, approving Transfer Application 7315, and supersedes Certificate 50977, State record of Water Right Certificates.

The right to the use of the water for the above purpose is restricted to beneficial use on the lands or place of use described.

Issued APR 20 2012.

  
\_\_\_\_\_  
Dwight W. French  
Water Right Services Administrator, for  
Phillip C. Ward, Director

T22S. R32½E. WM.



WELLS Loc: #1 (G-6708) - 1220' S. { 2850' E. }  
#2 (G-8271) - 1200' S. { 1220' E. } BOTH fr. W. ¼

COR. SEC. 28.

**FINAL PROOF SURVEY**  
UNDER

Application No. G-8271 Permit No. G-7692  
G-6708 G-6250  
IN NAME OF

**JACK G. & BONNIE J. SMITH**

Surveyed AUG. 26 1978, by C. L. HUGHES

6-6700

RECEIVED

MAR 16 1982

WATER RESOURCES DEPT  
SALEM, OREGON

STATE OF OREGON

COUNTY OF

HARNEY

Proof of Appropriation of Water

JACK G. and BONNIE J. SMITH

of Star Route 2, 181 Cow Creek Road, Burns, State of Oregon 97720, has applied beneficially the waters of Smith Well 1

a tributary of Malheur Lake for the purpose of supplemental irrigation of 50.0 acres

under Permit No. G-6250 and that the use of said waters has been completed under the terms of said permit; that the priority of the right dates from October 31, 1974 that the amount of water for the purposes aforesaid, has been actually beneficially used in the amount of 0.31 cubic foot per second

or its equivalent in case of rotation, measured at the point of diversion from the well. The well is located in the NW 1/4 SE 1/4, Section 28, T22S, R32 1/2 E, WM; 1,220 feet South and 2,850 feet East from W 1/4 Corner, Section 28.

The amount of water used for irrigation, together with the amount secured under any other right existing for the same lands, shall be limited to one-eightieth of one cubic foot per second per acre, or its equivalent for each acre irrigated and shall be further limited to a diversion of not to exceed 3 acre-feet per acre for each acre irrigated during the irrigation season of each year;

and shall conform to such reasonable rotation system as may be ordered by the proper state officer.

A description of the place of use under the right, and to which such right is appurtenant, is as follows:

12.0 acres SW 1/4 SW 1/4  
38.0 acres SE 1/4 SW 1/4  
Section 28  
Township 22 South, Range 32 1/2 E, WM

I have read the above and foregoing proof of appropriation of water; I know the contents thereof, and that the facts therein stated are true.

IN WITNESS WHEREOF, I have hereunto set my hand this 15 day of Mar

1982

Jack G. Smith  
Bonnie J. Smith



Info: Mr. Smith. Land is irrigated as applied.

Source: A well. Depth - 520' 12" casing -  
pump - 10HP submersible down 100'

Use: Irrigation of alfalfa.

Equip: 6" mainline - 1740'

2 -  $\frac{1}{4}$  mi wheel-lines

heads - RB 30's  $\frac{5}{32} \times 0$  (max)

He runs the 2 wheel-lines off two wells; this  
well and well (App - G-8271) Both pump simultaneously

Lift: zero

Tie: H II 9-8

Chris Hughes

FE

combined @ 45 psi

$$\text{pump} - \frac{(10)(6.61)}{(100) + (114.3)} + \frac{(15)(6.85)}{(136) + (114.3)} = .719$$
$$\text{heads} - \frac{(66)(4.72)}{450} = .692 \text{ cfs}$$

8/26/78



SECTION PLAT

RECEIVED

DEC 31 1974

Section 28


Township 22

Range 32 1/2

STATE ENGINEER  
SALEM, OREGON

County of HARNEY State of OREGON

NORTH



Application No. G-6708

Permit No.

2781 FT

G 6250

1230 FT

Well

10 HP submers  
100' dia  
52' deep  
12" casing

60  
ACRES

40  
ACRES

S

RECEIVED

FEB 4 1975

STATE ENGINEER  
SALEM, OREGON

Remarks scale - 8" = 1 mile - 660' -

Field Copy

TO: WK

G 3/6/93

MAY 24 1994

\*\*\* WELL OWNERSHIP VERIFICATION FORM \*\*\*

WATER RESOURCES DEPT  
SALEM, OREGON

Please complete this form (noting name or address corrections) and return to the Water Resources Department by July 1, 1993.

OWNER: JACK SMITH  
SMITH, BONNIE  
HC 73-181 COW CREEK ROAD  
BURNS, OR 97720

USER-ID: 16402

Signed Jack M. Smith

(If you are not the owner of one or more of the wells, an adjacent landowner may be. Indicate the current owner on the back of this page, if known.)

POD-ID 27901 SMITH WELL 1 PERMIT #: G-6250 CERTIFICATE #: 50977

[ ] I am the owner of this well and am aware of the pump test requirements.  
 I am the owner of this well and water right, but I am no longer using the well or I am using it only for household purposes. I wish to cancel the water right. (If someone else is using this well, please list name and address:  
\_\_\_\_\_ )

[ ] I am not the owner of this well.

Jack G. and Bonnie J. Smith  
P.O. Box 170  
Burns, OR 97720

January 28, 1976

G-6708

Dear Mr. and Mrs. Smith:

G-6250 and map.

February 19, 1975

G-6708

Jack G. and Bonnie J. Smith  
P.O. Box 170  
Burns, OR 97720

Dear Mr. and Mrs. Smith:

Your application numbered G-6708 and map have been received. Thank you for your letter of February 12, 1975 authorizing your application to be amended by adding supplemental to item 3 and certificate 21134 to item 18. This has been done.

Your application numbered G-6708 is now in satisfactory form for approval by the issuance of a permit.

Very truly yours,

Thomas E. Shook  
Assistant

TES:cdp

RECEIVED

FEB 7 1975  
STATE ENGINEER  
SALEM, OREGON

Burns, Ore  
6 Feb 1975

State Engineer

1178 Cheneketa St N.E.  
Salem, Ore - 97310

G-6709

Dear Sirs

I am writing this letter in  
regards to the phone call I  
had with you people on Feb  
5 1975 on my water right on the  
Smith well #1

I authorize you to add to  
Dern #3 supplemental irrigation  
also on Dern #18 certificate #  
21134

Respectfully yours  
Jack Schmidt  
Box 170  
Burns, Ore - 97720

January 15, 1975

G-6708

Jack G. and Bonnie J. Smith  
P.O. Box 170  
Burns, OR 97720

Dear Mr. and Mrs. Smith:

We have recently received your application numbered G-6708 and the reproducible map.

Your well must be further described, on line 5 of item 4 of your application, as being within a quarter-quarter section of a section, township, and range. Based on the location of your well as shown on the map and the description given in this item, your well is within the NW $\frac{1}{4}$  SE $\frac{1}{4}$  of Section 28, Township 22 South, Range 32 $\frac{1}{2}$  East, W.M. If you agree, your application will have to be amended accordingly.

Your map shows 10 acres to be irrigated within the SW $\frac{1}{4}$  SW $\frac{1}{4}$  of Section 28. If this is correct, item 12 will have to be changed to agree with your map. It is also necessary to show the description of the location of the well on the map to correspond with the data given in item 4.

I am returning your reproducible map and the application for correction and completion. The application is endorsed so that in order to retain its priority date, it must be received in this office on or before March 17, 1975.

Very truly yours,

THOMAS E. SHOOK  
Assistant

TES:cdp



**STATE  
ENGINEER**

**WATER RESOURCES DEPARTMENT**

1178 CHEMEKETA STREET N.E. • SALEM, OREGON • 97310 • Phone 378-3739

**RECEIVED**

DEC 31 1974

STATE ENGINEER  
SALEM, OREGON

TOM McCALL  
GOVERNOR

CHRIS L. WHEELER  
State Engineer

November 26, 1974

File No. G-6708

Jack G. and Bonnie J. Smith  
P.O. Box 170  
Burns, OR 97720

Dear Mr. and Mrs. Smith:

Your application for a permit to appropriate 290 gallons of water per minute from a well for the irrigation of 50 acres has been received along with three reproducible maps and the fees of \$30.00. Your application has been filed as number G-6708.


The government survey corner to which your well has been referenced must be identified in item 4 of the application. It is also necessary to further describe the location of the well, on line 5 of this item, as being within a forty acre tract of Section 28. The correct township and range designations will also have to be given on the application.

Item 12 will have to be completed by listing the number of acres to be irrigated within each forty acre tract.

For clarification, the scale to which the map has been drawn must be shown on the map. It is also necessary to show the description of the location of the well, on the map, to correspond with the information given in item 4 of the application. The number of acres to be irrigated within each forty acre tract will also have to be shown on the map to correspond with the data given in item 12 of the application. Incidentally, only 1 map is required to accompany the application.

I am returning your maps and the application for correction and completion. The application is endorsed so that in order to retain its priority date, it must be received in this office on or before January 27, 1975.

Very truly yours,

  
THOMAS E. SHOOK  
Assistant

TES:cdp  
Encl. Receipt 43633  
12-30-74  
Dear Mr. Shook,

Enclosed is corrected application and map of the above.

November 26, 1974.

G-6708

Jack G. and Bonnie J. Smith  
I.O. Box 170  
Burns, OR 97720

Dear Mr. and Mrs. Smith:

Your application for a permit to appropriate 290 gallons of water per minute from a well for the irrigation of 50 acres has been received along with three reproducible maps and the fees of \$30.00. Your application has been filed as number G-6708.

The government survey corner to which your well has been referenced must be identified in item 4 of the application. It is also necessary to further describe the location of the well, on line 5 of this item, as being within a forty acre tract of Section 28. The correct township and range designations will also have to be given on the application.

Item 12 will have to be completed by listing the number of acres to be irrigated within each forty acre tract.

For clarification, the scale to which the map has been drawn must be shown on the map. It is also necessary to show the description of the location of the well, on the map, to correspond with the information given in item 4 of the application. The number of acres to be irrigated within each forty acre tract will also have to be shown on the map to correspond with the data given in item 12 of the application. Incidentally, only 1 map is required to accompany the application.

I am returning your maps and the application for correction and completion. The application is endorsed so that in order to retain its priority date, it must be received in this office on or before January 27, 1975.

Very truly yours,

THOMAS E. SHOOK  
Assistant

TES:cdp  
Encl. Receipt 43633



RECEIVED

SECTION PLAT

DEC 31 1974

Section 28

Township 22

Range 32 1/2 STATE ENGINEER  
SALEM, OREGON

County of HARNEY State of OREGON

NORTH


Application No. G-6708

Permit No. 2781 FT

G 6250

1230 FT

Well



RECEIVED

FEB 4 1975

STATE ENGINEER  
SALEM, OREGON

Remarks (scale - 8" = 1 mile - 660) -

10  
ACRES

40  
ACRES

S