

Form C

IMPORTANT—This form is a notice to the State Engineer that permittee is ready to make **final proof** to the extent to which the water has actually been applied to the intended use under the terms of the permit. Permittee is cautioned that Certificate of Water Right will be issued based on the extent of the quantity and use as determined by the **final proof** inspection and survey which will be made in response to the filing of this Form C.

NOTE: In the case of an irrigation permit, this Form C should not be mailed to the State Engineer until all of the land described in the permit, which it is intended to irrigate under this permit at any time, has actually been irrigated.
Fill out, detach and mail to the State Engineer, Salem, Oregon 97310, when all of the water has been applied.

Application No. G-7577

NOTICE OF COMPLETE APPLICATION OF WATER TO A BENEFICIAL USE

I, William N. Beal, the holder of Permit No G-7049,
to appropriate the public waters of the state of Oregon, completely applied the waters to a beneficial use in
accordance with the terms of said permit, on the 5 day of July, 19 77

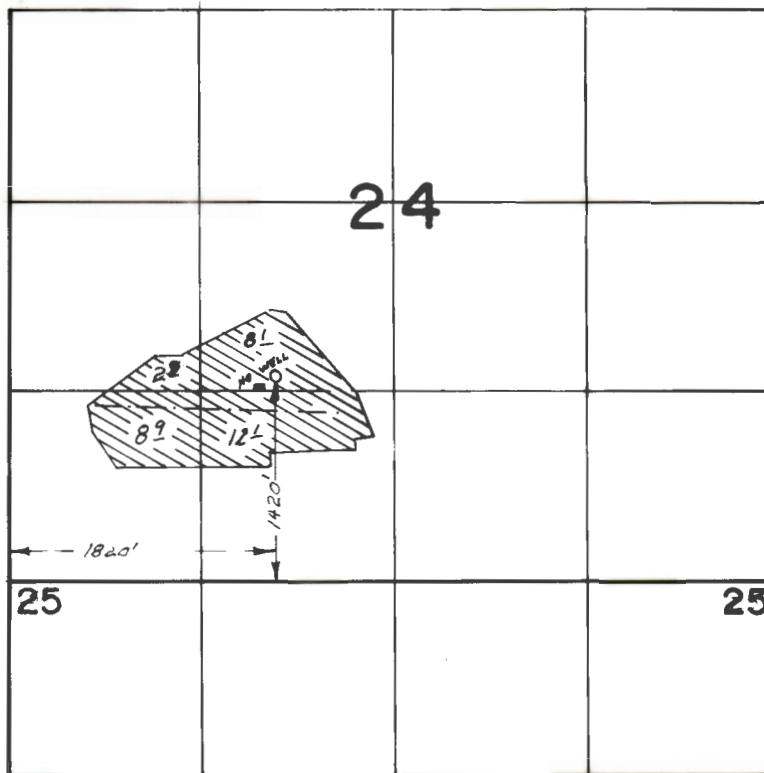
Remarks:

IN WITNESS WHEREOF, I have hereunto set my hand this 18 day of October, 19 77

William N. Beal
(Signature of Applicant)

Sta Rt 1 Box 41 Burnsore.
(Address) 97720

T.22S. R.30E. W.M.



FINAL PROOF SURVEY
UNDER

Application No. G-7577 Permit No. G-7049
IN NAME OF

WILLIAM H. BEAL

Surveyed OCT. 18, 1977, by L.H. NUNN

STATE OF OREGON

COUNTY OF

HARNEY

Proof of Appropriation of Water

WILLIAM H. BEAL

of Star Rt. 1, Box 41, Burns
has applied beneficially the waters of
well

, State of Oregon, 97720

RECEIVED
APR 20 1978
WATER RESOURCES DEPT
SALEM, OREGON

a tributary of **Silvies River**
irrigation and supplemental irrigation of **32.0 acres**

for the purpose of

under Permit No. **G-7049** and that the use of said waters has been completed under the terms of said permit; that the priority of the right dates from **November 10, 1976** that the amount of water for the purposes aforesaid, has been actually beneficially used in the amount of **0.4 cubic foot per second**

or its equivalent in case of rotation, measured at the point of diversion from the stream. The point of diversion is located in the **NE $\frac{1}{4}$ SW $\frac{1}{4}$, Section 24, T. 22 S., R. 30 E., W. M., 1420 feet North and 1320 feet East from the SW Corner, Section 24**

The amount of water used for irrigation, together with the amount secured under any other right existing for the same lands, shall be limited to **one-eightieth** of one cubic foot per second per acre, or its equivalent for each acre irrigated and shall be further limited to a diversion of not to exceed **3 acre feet per acre** for each acre irrigated during the irrigation season of each year,

and shall conform to such reasonable rotation system as may be ordered by the proper state officer.

A description of the place of use under the right, and to which such right is appurtenant, is as follows:

- 8.1 acres NE $\frac{1}{4}$ SW $\frac{1}{4}$
- 2.9 acres NW $\frac{1}{4}$ SW $\frac{1}{4}$
- 8.9 acres SW $\frac{1}{4}$ SW $\frac{1}{4}$
- 12.1 acres SE $\frac{1}{4}$ SW $\frac{1}{4}$
- Section 24
- T. 22 S., R. 30 E., W. M.

I have read the above and foregoing proof of appropriation of water; I know the contents thereof, and that the facts therein stated are true.

IN WITNESS WHEREOF, I have hereunto set my hand this **15** day of **April**,
19**78**

William H. Beal

RS

Abstract of Permit No. G-7049

Application No. G-7577

Certificate No.

Name **ASSIGNED**
~~Amos D. Gaines~~ William H. Seal
 Address 610 Valley View Drive Star Rt. 1 Box 41
 Burns, Oregon 97720 Burns, OR 97720

Source of water supply Well No. ~~1~~ ^{trib} Silvers River

Use Irrigation and supp'l irrigation of ~~30.2~~ ^{32.2} ac

Point of diversion 1050'N & 1900'E from SW cor., sec. 24, being within ~~SE 1/4 SW 1/4~~ ^{NE 1/4 SW 1/4} sec. 24, T. 22S., R. 30E., W.M.; Harney County

Number of acres ~~32.2~~
1420'N & 1820'E from SW cor. sec. 24

DESCRIPTION OF LAND TO BE IRRIGATED OR PLACE OF USE

Twp.	Range	Sec.	NE 1/4				NW 1/4				SW 1/4				SE 1/4							
			NE 1/4	NW 1/4	SW 1/4	SE 1/4	NE 1/4	NW 1/4	SW 1/4	SE 1/4	NE 1/4	NW 1/4	SW 1/4	SE 1/4	NE 1/4	NW 1/4	SW 1/4	SE 1/4				
22 S	30 E	24									2.0		10.0									
											8 ¹											2 ²
											2 ²						16					2 ²
											8 ²						40					8 ⁹
											12 ¹						37					1 ⁶
																						20⁹
											32 ⁰											

Priority date November 10, 1976

Amount of water ~~0.4~~ ^{0.4} c.f.s.

Time limit to begin construction ~~2-3-78~~

Time limit to complete construction ~~10-1-78~~ extended to _____ extended to _____

Time limit to completely apply water ~~10-1-79~~ extended to _____ extended to _____

Remarks: Limitations: 1/80th c.f.s., 3 a.f., ~~suppl limitations apply~~

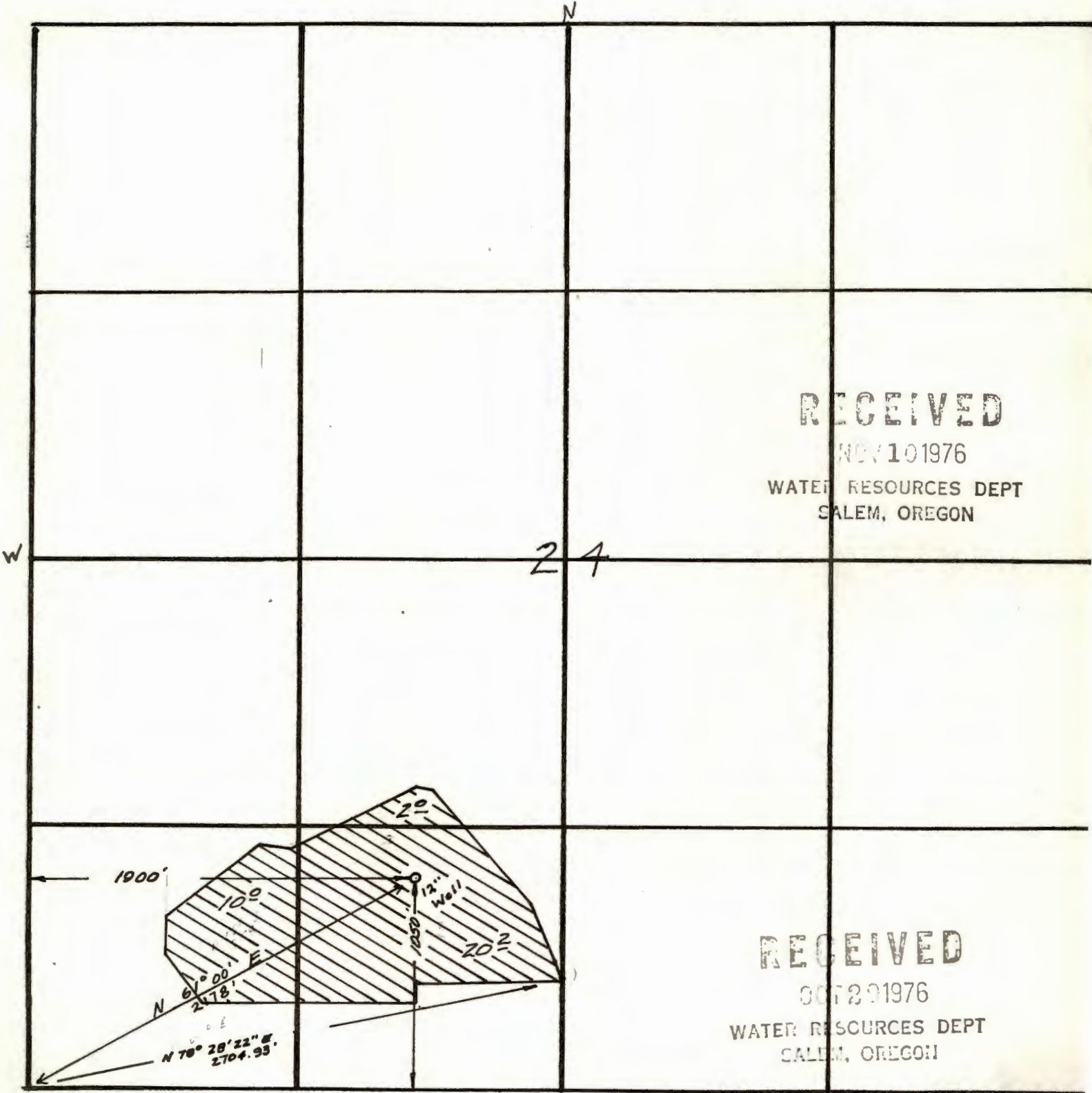
1977-2
10-18-77
LAN

cgm

As measured

Basin 12, Volume 2

AMOS D. GAINES
T 22 S R 30 E SEC. 24
R.F. SMITH RURAL Sub. Div. RURAL LOT #1 TRACT #1



RECEIVED

NOV 10 1976

WATER RESOURCES DEPT
SALEM, OREGON

RECEIVED

NOV 29 1976

WATER RESOURCES DEPT
SALEM, OREGON

Application No. G-7577
 Permit No. G 7049

SCALE 8" = 1 MILE

Gaines, Amos D. G-7577 G-7049

New Owner: William H. Beal (has assign form)

Star Rt. 1 Box 41

Burns Oregon

Source: Well, 12" case, 50' dp, 19' swl

Pump: Marathon 7 1/2 Hp @ 3480 (will install 7 1/2 Hp Subm.

Berkeley C.DD 3x2 Pump in near future)

Pipe: 1600' - 4" buried steel, 1040' - 3" o.l.m

Head: 26 RB30 3/16 (all max)

Lift: ± 5'

Crop: Alfalfa

Tie: 1977-Q tied to L.D.

Remarks: Mr. Beal signed a "C" form so we could do the job (attached)

10-18-77

Jacynth Anna

Field Engineer

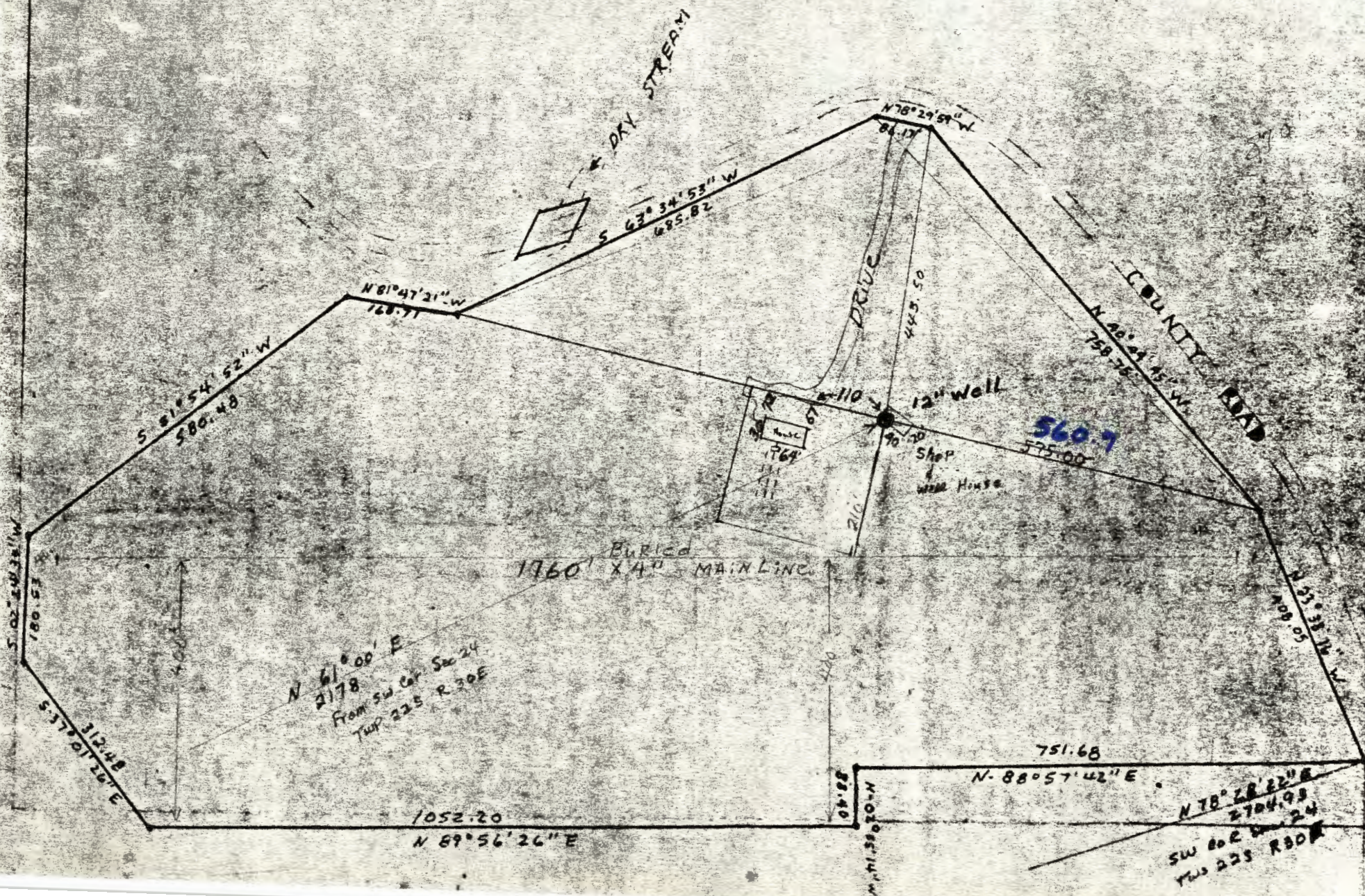
Note: Bill Beal says Silvers Riv. water last used on this land in 1975.

Location of rights from Silvers River is not apparent because decree and map do not agree.

1977-Q
10-18-77
LHN

T 22 S R 30 E SEC 24

Lot 1 Tract 1 Robert Smith
Rural Subdivision



N 61°00' E
2178
From SW Cor. Sec 24
Twp 22 S R 30 E

N 78°28'22" E
2704.99
SW Cor. Sec 24
Twp 22 S R 30 E

MARC PALMER

REGISTERED LAND SURVEYOR

254 N. ALDER

BURNS, OREGON 97720

Robert F. Smith Rural Subdiv.

Robert Smith Property (formerly Tackman)

Rural Lot #1

Tract 1,
Section 24
T 22 S, R 30 E

Tract #1

An irregular tract of land in Section 24 of Township 22 South, Range 30 East, Willamette Meridian, more particularly described as follows:

Commencing at the south west corner of said Section 24 of said township and Range, thence N. 70°28'22" E. a distance of 2704.93 feet to a point on the west boundary of the County Road to Five Mile Dam, said point being the TRUE POINT OF BEGINNING; thence following said boundary of said road the following courses and distances;

- N. 23°38'16" W. a distance of 408.05 feet; thence
- N. 40°44'45" W. a distance of 758.75 feet; thence
- N. 78°29'59" W. a distance of 86.17 feet; thence
- S. 63°34'53" W. a distance of 685.82 feet; thence
- N. 81°47'21" W. a distance of 168.75 feet; thence leaving said boundary of said road
- S. 51°54'52" W. a distance of 580.48 feet; thence
- S. 02°24'34" W. a distance of 180.53 feet; thence
- S. 37°01'26" E. a distance of 312.48 feet; thence
- N. 89°56'26" E. a distance of 1052.20 feet; thence
- N. 02°55'14" W. a distance of 88.40 feet; thence
- N. 88°57'42" E. a distance of 751.68 feet to the TRUE POINT OF BEGINNING;

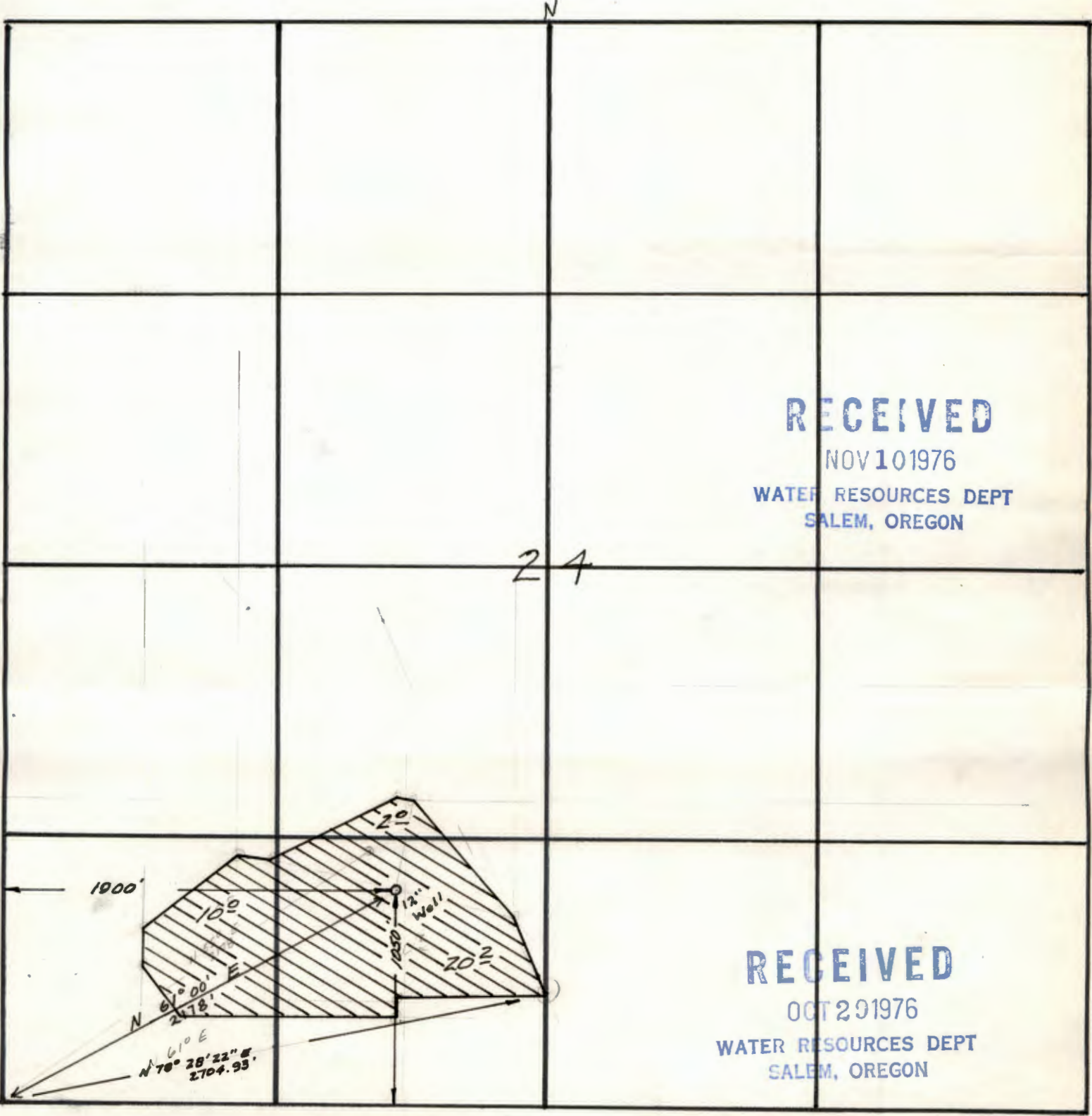
said tract containing 32.23 acres, more or less.

REGISTERED
PROFESSIONAL
LAND SURVEYOR

M. Palmer 5/25/76

OREGON
MAY 6, 1955
M. A. PALMER
850

AMOS D. GAINES
T 22 S R 30 E SEC. 24
R.F. SMITH RURAL Sub. Div. RURAL LOT #1 Tract #1



RECEIVED
 NOV 10 1976
 WATER RESOURCES DEPT
 SALEM, OREGON

RECEIVED
 OCT 20 1976
 WATER RESOURCES DEPT
 SALEM, OREGON

Application No. G-7577
 Permit No. G 7049

SCALE 8" = 1 MILE

378-3066

File No. G 7577

December 14, 1977

William H. Beal
Star Rt. 1, Box 41
Burns, OR 97720

Dear Mr. Beal,

The assignment of permit numbered G 7049 from Amos D. Gaines to you has been recorded in the records of the Water Resources Department. Our records have been changed accordingly, and the original is enclosed along with our receipt numbered 61, covering the recording fee of \$2.00 you submitted.

Sincerely,

Wayne J. Overcash
Water Rights Engineer

WJO/dw

RECEIVED

DEC 5 1977

WATER RESOURCES DEPT
SALEM, OREGON

*Rec 61
\$2.00*

Amos D. Gaines
610 Valley View Dr.
Burns, OR 97720

February 17, 1977

G-7577

G-7049 with map.

378-3066

G-7577

13 January 1977

Amos D. Gaines
610 Valley View Drive
Burns, Oregon 97720

Dear Mr. Gaines:

We have received your application No. G-7577 and the additional fee of \$20.40.

Your application is now satisfactory and a permit will be issued in 30 to 60 days.

Sincerely,

Vestal R. Garner
Water Rights Engineer

VRG:lcj
encl: REceipt No. 56801

November 3, 1976

Amos D. Gaines
610 Valley View Dr.
Burns, OR 97720

Dear Mr. Gaines:

We have received your application for a permit to use 500 gallons of water per minute from well No. 1 for irrigation of 32.2 acres. However, since the application was received with only \$10.50, it could not be filed.

Your application requires an examination fee of \$20.00, and in addition, permit recording fees of \$10.90. An additional \$20.40 is needed. The \$10.50 you have submitted has been placed in a pending account in your name to be either refunded or credited to an acceptable application.

You submitted two maps with your application. One shows the location of the land to be irrigated. The other shows the location of the well. I have placed this information on one map for your convenience, and I have also prepared a new application to be in agreement with the map.

Domestic use of water from a well not exceeding 15,000 gallons of water per day cannot be included in a permit. Therefore, I have omitted domestic from your application.

If you agree with the map and the application, please sign it on the space provided and return it to this office along with the additional fee of \$20.40.

Sincerely,

Vestal R. Garner
Water Rights Engineer

VRG:ls
Encl: Receipt No. 56646