

Application No. G G10330

Permit No. G G 9407

Certificate No. 82605 82608

Stream Index, Page No. 12-41

Name Rocking L Ranch Inc.

By

Address PO Box 189 E

Princeton, OR 97721

Date filed May 19, 1981

Priority

Action suspended until Jan

Return to applicant

Date of approval AUG 20 1981

CONSTRUCTION

Date for beginning AUG 20 1982

Date for completion OCT 1 - 1982

Extended to

Date for application of water OCT 1 - 1983

Extended to

PROSECUTION OF WORK

Form "A" filed

Form "B" filed Completed

Form "C" filed October 12, 1983

FINAL PROOF

Blank mailed

Proof received

Date certificate issued 11/17/2006

FEES PAID

Date	Amount	Receipt No.
<u>5-19-81</u>	<u>45.00</u>	<u>24162</u>

Cert. Fee

FEES REFUNDED

Date	Amount	Check No.
------	--------	-----------

ASSIGNMENTS

Date	To Whom	Address	Volume	Page

REMARKS

Card for C SEP 26 1983

Form C (690-9-77)

IMPORTANT—This form is a notice to the Water Resources Director that permittee is ready to make final proof to the extent to which the water has actually been applied to the intended use under the terms of the permit. Permittee is cautioned that Certificate of Water Right will be issued based on the extent of the quantity and use as determined by the final proof inspection and survey which will be made in response to the filing of this Form C.

NOTE: In the case of an irrigation permit, this Form C should not be mailed to the Water Resources Department until all of the land described in the permit, which it is intended to irrigate under this permit at any time, has actually been irrigated.

Fill out, detach and mail to the Water Resources Department, Salem, OR 97310, when all of the water has been applied.

Application No. G-10330

NOTICE OF COMPLETE APPLICATION OF WATER TO A BENEFICIAL USE

I, Lee C. Mahoney (Rocking L Ranch), the holder of Permit No. G-9407

to appropriate the public waters of the state of Oregon, completely applied the waters to a beneficial use in accordance with the terms of said permit, on the 6th day of July, 1981.

Remarks: _____

IN WITNESS WHEREOF, I have hereunto set my hand this 10th day of October, 1983.

Lee C. Mahoney
(Signature of Applicant)

P.O. Box 180E Princeton, Ore 97721
(Address)

Form B (690-9-77)

Application No. G-10330

NOTICE OF COMPLETION OF CONSTRUCTION

I, Rocking L Ranch, Inc., the holder of Permit No. _____

to appropriate the public waters of the state of Oregon, completed the construction of the works described therein on the 1st day of June, 1981.

Remarks: _____

If the works have less capacity than described in the permit, or you have definitely abandoned part of the proposed development, you should so state in order that our records may not be unnecessarily encumbered.

IN WITNESS WHEREOF, I have hereunto set my hand this 14 day of July, 1981

John Praggi
(Signature of Applicant) **Agent**

Box 180E, Princeton, OR 97721
(Address)

Fill out, detach and mail to the Water Resources Department, Salem, OR 97310, when construction work is completed.

Form A (690-9-77)

Application No. G-10330

NOTICE OF BEGINNING OF CONSTRUCTION

I, Rocking L Ranch, Inc., the holder of Permit No. _____

to appropriate the public waters of the state of Oregon, began the actual construction of the works described therein on the 1st day of May, 1981.

Remarks: Use of cable well drilling rig and beginning of drilling.

Purchase of one Moor-Rane lateral wheelline - 1280 feet
The appropriator must state the manner of beginning of construction, the amount of work completed and the type of equipment acquired for the water system up to the date of this statement, and any additional information which shows a substantial beginning of construction as authorized by your permit.

IN WITNESS WHEREOF, I have hereunto set my hand this 30th day of May, 1981

John Praggi, Director
(Signature of Applicant)

Box 180E, Princeton, OR 97721
(Address)

Fill out, detach and mail to the Water Resources Department, Salem, OR 97310, when construction work is begun.

OCT 12 1983
WATER RESOURCES DEPT.
SALEM, OREGON

OK
SP

RECEIVED
JUL 20 1981
WATER RESOURCES DEPT.
SALEM, OREGON



Oregon

Theodore R. Kulongoski, Governor

6 10720

Water Resources Department
North Mall Office Building
725 Summer Street NE, Suite A
Salem, OR 97301-1271
503-986-0900
FAX 503-986-0904

Date Mailed: November 17, 2006

NOTICE OF CERTIFICATE ISSUANCE

The attached certificate confirms the water right established under the terms of a permit issued by this department. The water right is now appurtenant to the specific place where the use was established as described by the certificate. The water right is limited to a specific amount of water, but not more than can be beneficially used for the purposes stated within the certificate.

This is a final order in other than a contested case. This order is subject to judicial review under ORS 183.484. Any petition for judicial review must be filed within **60 days of the mailing date stated above** as specified by ORS 183.484(2).

This statement of judicial review rights is required under ORS 536.075; it does not alter or add to existing review rights or create review rights that are not otherwise provided by law.

Under ORS 537.260 and 537.270, a water right certificate may be contested before the Water Resources Department within three (3) months of the date it is issued. If a certificate is contested, the qualifying contestant shall be offered an administrative hearing.

Oregon law does not allow the Director to reissue a certificate because of a change in the ownership of the appurtenant place of use. The water must be controlled and not wasted. To change the location of the point of diversion, the character of use, or the location of use requires the advance approval of the Water Resources Director.

If any portion of this water right is not used for five or more consecutive years, that portion of the right may be subject to forfeiture according to ORS 540.610. Land enrolled in a Federal Reserve Program is not subject to forfeiture during the period of enrollment. Other exceptions to forfeiture are explained in ORS 540.610.

If you have any questions please contact Gerry Clark at 503-986-0811.

This is a final order in other than a contested case. This order is subject to judicial review under ORS 183.484. Any petition for judicial review must be filed within the 60 day time period specified by ORS 183.484(2). Pursuant to ORS 536.075 and OAR 137-004-0080 you may either petition for judicial review or petition the Director for reconsideration of this order. A petition for reconsideration may be granted or denied by the Director, and if no action is taken within 60 days following the date the petition was filed, the petition shall be deemed denied.

In addition, under ORS 537.260 any person with an application, permit or water right certificate subsequent in priority may jointly or severally contest the issuance of the certificate at any time before it has issued, and after the time has expired for the completion of the appropriation under the permit, or within three months after issuance of the certificate.

STATE OF OREGON

COUNTY OF HARNEY

CERTIFICATE OF WATER RIGHT

THIS CERTIFICATE ISSUED TO

ROCKING L. RANCH, INC.
PO BOX 180E
PRINCETON, OREGON 97721

confirms the right to use the waters of ONE WELL in the MALHEUR LAKE BASIN for IRRIGATION OF 72.7 ACRES.

This right was perfected under Permit G-9407. The date of priority is MAY 19, 1981. This right is limited to 0.91 CUBIC FOOT PER SECOND or its equivalent in case of rotation, measured at the well.

The well is located as follows:

NE $\frac{1}{4}$ NW $\frac{1}{4}$, SECTION 19, T 26 S, R 33 E, W.M.; 90 FEET SOUTH AND 30 FEET WEST FROM THE NORTH $\frac{1}{4}$ CORNER, SECTION 19.

The amount of water used for irrigation together with the amount secured under any other right existing for the same lands, is limited to a diversion of ONE-EIGHTIETH of one cubic foot per second (or its equivalent) and 3.0 acre-feet for each acre irrigated during the irrigation season of each year.

A description of the place of use to which this right is appurtenant is as follows:

NE $\frac{1}{4}$ NW $\frac{1}{4}$ 40.0 ACRES

SE $\frac{1}{4}$ NW $\frac{1}{4}$ 32.7 ACRES

SECTION 19

TOWNSHIP 26 SOUTH, RANGE 33 EAST, W.M.

The well shall be maintained in accordance with the General Standards for the Construction and Maintenance of Water Wells in Oregon.

The works shall include an airline and pressure gauge or an access port for a measuring line, adequate to determine the water level elevation in the well at all times.

The water user shall maintain a weir, meter, or other suitable measuring device, and shall keep a complete record of the amount of ground water withdrawn.

The right to use water for the above purpose is restricted to beneficial use on the lands or place of use described.

WITNESS the signature of the Water Resources Director, affixed **NOV 17 2006**



Phillip C. Ward, Director
Water Resources Department

Recorded in State Record of Water Right Certificates Number 82608.

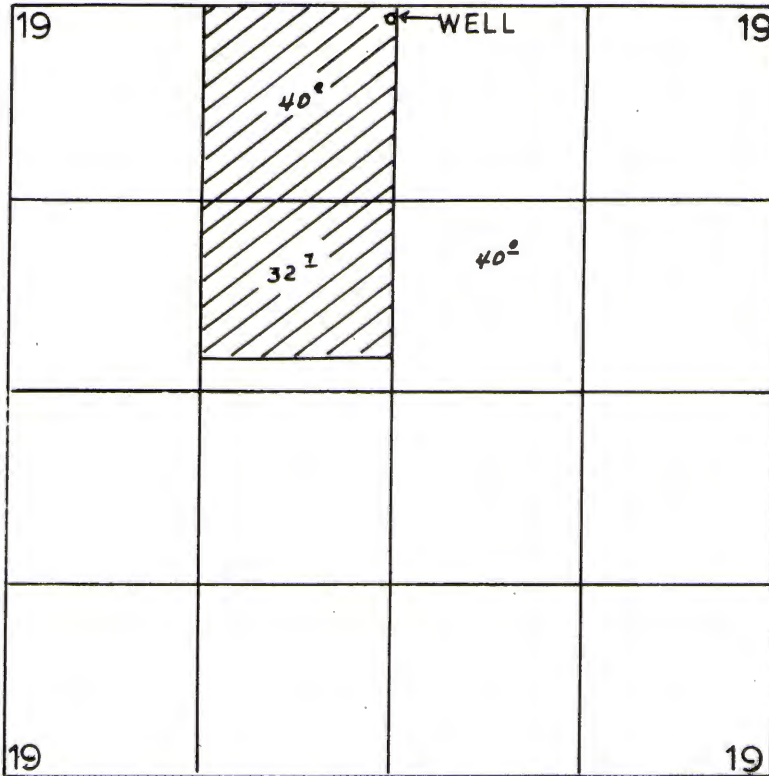
G-10330.JM/LHN

T. 26 S., R. 33 E., W.M.

RECEIVED

AUG - 4 1997

WATER RESOURCES DEPT.
SALEM, OREGON



Well - 90' S. & 30' W. from the N 1/4 Corner of Section 19.

FINAL PROOF SURVEY

UNDER

Application No. G-10330 Permit No. G-9407
IN NAME OF

ROCKING L. RANCH, INC.

Surveyed AUGUST 6, 1993, by J. MILLER


CV

Oregon

Water Resources Department
725 Summer St NE Suite A
Salem, OR 97301-1266

WR&ADJ


ADDRESS SERVICE REQUESTED



UNITED STATES POSTAGE
PITNEY BOWES
02 1A \$ 00.52⁰⁰
0004620518 JUN 23 2006
MAILED FROM ZIP CODE 97309

*mail date
6/23*

G-10330
Rocking L Ranch, INC
PO Box 180E
[REDACTED]

 RETURNED TO SENDER

Not Deliverable As Addressed
 Unable To Forward
 Insufficient Address
 Moved, Left No Address
 Unclaimed Refused
 Attempted - Not Known
 No Such Street Number
 Route No. _____ Date _____
 City/Initials _____

RECEIVED

JUN 30 2006
WATER RESOURCES DEPT
SALEM, OREGON



Oregon

Theodore R. Kulongoski, Governor

Water Resources Department

North Mall Office Building

725 Summer Street NE, Suite A

Salem, OR 97301-1271

503-986-0900

FAX 503-986-0904

DATE MAILED: June 23, 2006

NOTICE

Reference: Permit G-9407 Application G-10330

Enclosed is a proposed certificate of water right and a map which illustrates the location of the right. The map and proposed certificate represent the extent water was used within the terms of the permit based upon a survey and inspection.

If you do not agree with the proposed certificate or the map, Oregon Administrative Rule 690-330-010 (2) allows the permittee or landowner 60 days from the mailing date of this notice to request the Department to reconsider the contents of the proposed certificate.

If you agree with the proposed certificate and map no response to this notice is required. Sometime after the 60 day period, the recorded certificate of water right will be mailed to the permittee.

If you have any questions please contact Gerry Clark at 503-986-0811.

Sincerely,

Dwight French
Administrator
Water Rights Division

This is a final order in other than a contested case. This order is subject to judicial review under ORS 183.484. Any petition for judicial review must be filed within the 60 day time period specified by ORS 183.484(2). Pursuant to ORS 536.075 and OAR 137-004-0080 you may either petition for judicial review or petition the Director for reconsideration of this order. A petition for reconsideration may be granted or denied by the Director, and if no action is taken within 60 days following the date the petition was filed, the petition shall be deemed denied.

PROPOSED
In addition, under ORS 537.260 any person with an application, permit or water right certificate subsequent in priority may jointly or severally contest the issuance of the certificate at any time before it has issued, and after the time has expired for the completion of the appropriation under the permit, or within three months after issuance of the certificate.

STATE OF OREGON

COUNTY OF HARNEY

CERTIFICATE OF WATER RIGHT

THIS CERTIFICATE ISSUED TO

ROCKING L. RANCH, INC.
PO BOX 180E
PRINCETON, OREGON 97721

confirms the right to use the waters of ONE WELL in the MALHEUR LAKE BASIN for IRRIGATION OF 72.7 ACRES.

This right was perfected under Permit G-9407. The date of priority is MAY 19, 1981. This right is limited to 0.91 CUBIC FOOT PER SECOND or its equivalent in case of rotation, measured at the well.

The well is located as follows:

NE $\frac{1}{4}$ NW $\frac{1}{4}$, SECTION 19, T 26 S, R 33 E, W.M.; 90 FEET SOUTH AND 30 FEET WEST FROM THE NORTH $\frac{1}{4}$ CORNER, SECTION 19.

The amount of water used for irrigation together with the amount secured under any other right existing for the same lands, is limited to a diversion of ONE-EIGHTIETH of one cubic foot per second (or its equivalent) and 3.0 acre-feet for each acre irrigated during the irrigation season of each year.

G-10330.JM/LHN

CERTIFICATE NUMBER

A description of the place of use to which this right is appurtenant is as follows:

NE $\frac{1}{4}$ NW $\frac{1}{4}$ 40.0 ACRES

SE $\frac{1}{4}$ NW $\frac{1}{4}$ 32.7 ACRES

SECTION 19

TOWNSHIP 26 SOUTH, RANGE 33 EAST, W.M.

The well shall be maintained in accordance with the General Standards for the Construction and Maintenance of Water Wells in Oregon.

The works shall include an airline and pressure gauge or an access port for a measuring line, adequate to determine the water level elevation in the well at all times.

The water user shall maintain a weir, meter, or other suitable measuring device, and shall keep a complete record of the amount of ground water withdrawn.

The right to use water for the above purpose is restricted to beneficial use on the lands or place of use described.

WITNESS the signature of the Water Resources Director, affixed

PROPOSED

Phillip C. Ward, Director
Water Resources Department

Recorded in State Record of Water Right Certificates Number.

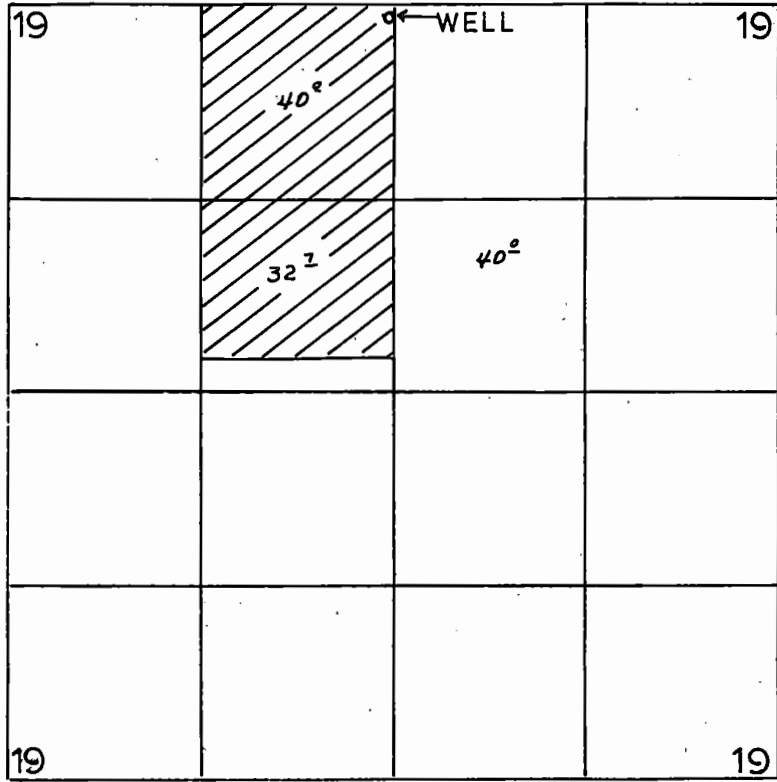
G-10330.JM

RECEIVED

T. 26 S., R. 33 E., W.M.

AUG - 4 1997

WATER RESOURCES DEPT.
SALEM, OREGON



1"=1320'

Well - 90' S. & 30' W. from the N 1/4 Corner of Section 19.

FINAL PROOF SURVEY

UNDER

Application No. G-10330 Permit No. G-9407
IN NAME OF

ROCKING L. RANCH, INC.

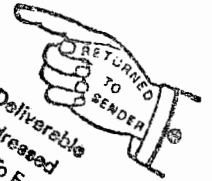
Surveyed AUGUST 6, 1993, by J. MILLER

Oregon

Water Resources Department
725 Summer Street NE Suite A
Salem, OR 97301

WR&ADJ
ADDRESS SERVICE REQUESTED

F.O.E




- Not Deliverable As Addressed
- Unable To Forward
- Insufficient Address
- Moved, Left No Address
- Unclaimed Refused
- Attempted - Not Known
- No Such Street Number
- Route No. _____
- Car/Initials _____
- Date _____

G-10330
Rocking L Ranch, INC
PO Box 180E
[REDACTED]

RECEIVED
NOV 24 2006
WATER RESOURCES DEPT
SALEM, OREGON

Oregon Water Resources Department
725 Summer Street NE Suite A
Salem, OR 97301

WR&ADJ
ADDRESS SERVICE REQUESTED



UNITED STATES POSTAL SERVICE
02 1A
00046020
MAILED FR

F.O.E



- Not Deliverable As Addressed
- Unable To Forward
- Insufficient Address
- Moved, Left No Address
- Unclaimed Refused
- Attempted - Not Known
- No Such Street Number
- Route No. _____ Date _____
- City/Initials _____

G-10330
LEE MAHONEY
PO BOX 180B [REDACTED]
[REDACTED]

RECEIVED
NOV 24 2006
WATER RESOURCES DEPT
SALEM, OREGON

This is a final order in other than a contested case. This order is subject to judicial review under ORS 183.484. Any petition for judicial review must be filed within the 60 day time period specified by ORS 183.484(2). Pursuant to ORS 536.075 and OAR 137-004-0080 you may either petition for judicial review or petition the Director for reconsideration of this order. A petition for reconsideration may be granted or denied by the Director, and if no action is taken within 60 days following the date the petition was filed, the petition shall be deemed denied.

In addition, under ORS 537.260 any person with an application, permit or water right certificate subsequent in priority may jointly or severally contest the issuance of the certificate at any time before it has issued, and after the time has expired for the completion of the appropriation under the permit, or within three months after issuance of the certificate.

STATE OF OREGON

COUNTY OF HARNEY

CERTIFICATE OF WATER RIGHT

THIS CERTIFICATE ISSUED TO

ROCKING L. RANCH, INC.
PO BOX 180E
PRINCETON, OREGON 97721

confirms the right to use the waters of ONE WELL in the MALHEUR LAKE BASIN for IRRIGATION OF 72.7 ACRES.

This right was perfected under Permit G-9407. The date of priority is MAY 19, 1981. This right is limited to 0.91 CUBIC FOOT PER SECOND or its equivalent in case of rotation, measured at the well.

The well is located as follows:

NE $\frac{1}{4}$ NW $\frac{1}{4}$, SECTION 19, T 26 S, R 33 E, W.M.; 90 FEET SOUTH AND 30 FEET WEST FROM THE NORTH $\frac{1}{4}$ CORNER, SECTION 19.

The amount of water used for irrigation together with the amount secured under any other right existing for the same lands, is limited to a diversion of ONE-EIGHTIETH of one cubic foot per second (or its equivalent) and 3.0 acre-feet for each acre irrigated during the irrigation season of each year.

G-10330.JM/LHN

CERTIFICATE NUMBER 82608

A description of the place of use to which this right is appurtenant is as follows:

NE $\frac{1}{4}$ NW $\frac{1}{4}$ 40.0 ACRES

SE $\frac{1}{4}$ NW $\frac{1}{4}$ 32.7 ACRES

SECTION 19

TOWNSHIP 26 SOUTH, RANGE 33 EAST, W.M.

The well shall be maintained in accordance with the General Standards for the Construction and Maintenance of Water Wells in Oregon.

The works shall include an airline and pressure gauge or an access port for a measuring line, adequate to determine the water level elevation in the well at all times.

The water user shall maintain a weir, meter, or other suitable measuring device, and shall keep a complete record of the amount of ground water withdrawn.

The right to use water for the above purpose is restricted to beneficial use on the lands or place of use described.

WITNESS the signature of the Water Resources Director, affixed **NOV 17 2006**


Phillip C. Ward, Director
Water Resources Department

Recorded in State Record of Water Right Certificates Number 82608.

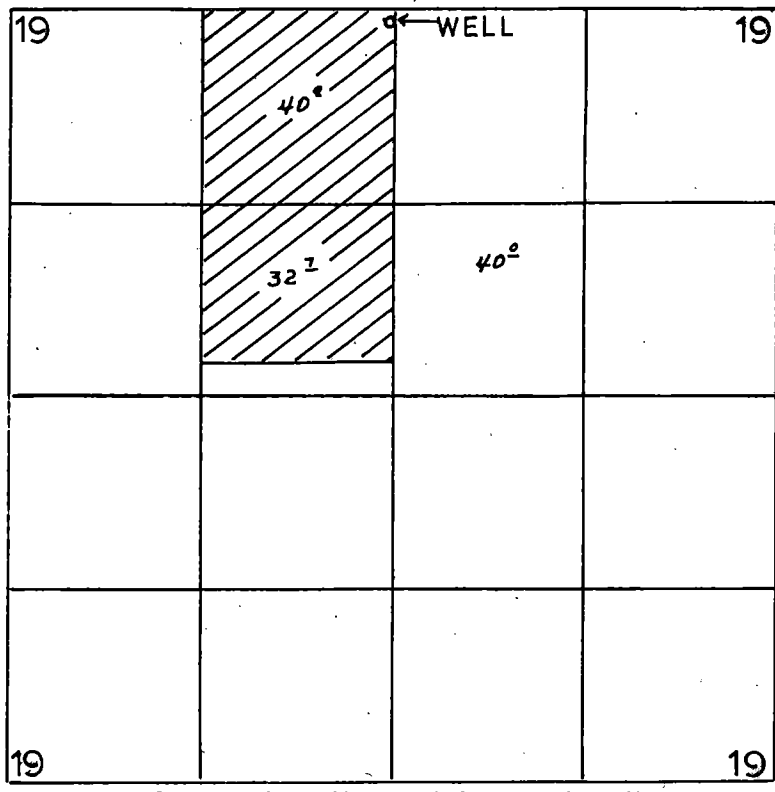
G-10330.JM/LHN

RECEIVED

AUG - 4 1997

WATER RESOURCES DEPT.
SALEM, OREGON

T. 26 S., R. 33 E., W.M.



1" = 1320'

Well - 90' S. & 30' W. from the N 1/4 Corner of Section 19.

FINAL PROOF SURVEY

UNDER

Application No. G-10330 Permit No. G-9407
IN NAME OF

ROCKING L. RANCH, INC.

Surveyed AUGUST 6, 1993, by J. MILLER

Mailing List for Certificate
Scheduled Mailing Date:

Application: G-10330

Permit: G-9407

Certificate: 82608

Permit/Certificate Holder:

ROCKING L. RANCH, INC. ✓
PO BOX 180E
PRINCETON, OREGON 97721

Copies
Mailed

by:
Connie Dore
(STAFF)

on:
11/17/2006
(DATE)

Copies of Final Certificate to be sent to:

1. Watermaster : 10 (Include Map) ✓
2. Data Center (include copy of map) ✓
3. Water Availability ✓
4. Vault ✓


Other persons to receive copies: (include map):

Lee Mahoey
^{PO}~~HC-72~~ Box 180 E ✓
Princeton, OR 97721

Linda Fuzzi ✓
1460 E. Willow #101
Signal Hill, CA 90806

OREGON SECRETARY OF STATE
► Corporation Division

HOME SEARCH CONTACT US [business referral center](#) [business name search](#) [oregon business guide](#)
[information referral list](#) [business registry/renewal](#) [forms/fees](#) [notary public](#)
[uniform commercial code](#) [uniform commercial code search](#) [custom searches & lists](#)



Business Name Search

[New Search](#) [Printer Friendly](#)

Business Entity Data

11-16-2006
09:16

Registry Nbr	Entity Type	Entity Status	Jurisdiction	Registry Date	Duration Date	Renewal Date
146446-11	DBC	INA	OREGON	08-13-1980		08-13-1989
Entity Name: ROCKING L RANCH, INCORPORATED						
Foreign Name						

[New Search](#) [Printer Friendly](#)

Associated Names

Type	PPB	PRINCIPAL PLACE OF BUSINESS			
Addr 1	SIX MILES WEST OF PRINCETON				
Addr 2	BOX 180E				
CSZ	PRINCETON	OR	97721	Country	UNITED STATES OF AMERICA

Please click here for general information about registered agents and service of process.

Type	AGT	REGISTERED AGENT	Start Date		Resign Date	
Name	LEE	C	MAHONEY			
Addr 1	SIX MILES WEST OF PRINCETON					
Addr 2	P O BOX 180E					
CSZ	PRINCETON	OR	97721	Country	UNITED STATES OF AMERICA	

Type	MAL	MAILING ADDRESS			
Addr 1	HC 72 BOX 180				
Addr 2					
CSZ	PRINCETON	OR	97721	Country	UNITED STATES OF AMERICA

Type	PRE	PRESIDENT	Resign Date		
Name	LEE	C	MAHONEY		
Addr 1	BOX 180 E				
Addr 2					
CSZ	PRINCETON	OR		Country	UNITED STATES OF AMERICA

--	--	--	--	--

Type	SEG SECRETARY			Resign Date	
Name	LINDA	TRUZZI			
Addr 1	1460 E WILLOW #101				
Addr 2					
CSZ	SIGNAL HILL	CA	90806	Country	UNITED STATES OF AMERICA

[New Search](#) [Printer Friendly](#) [Name History](#)

Business Entity Name	Name Type	Name Status	Start Date	End Date
ROCKING L RANCH, INCORPORATED	EN	CUR	08-13-1980	

Please [read](#) before ordering [Copies](#).

[New Search](#) [Printer Friendly](#) [Summary History](#)

Image Date	Action	Transaction Date	Effective Date	Status	Name/Agent Change	Dissolved By
10-20-1989	INVOL DISSOLUTION	10-06-1989		SYS		
08-18-1989	NOTICE	08-22-1989		SYS		
07-08-1988	AMENDED RENEWAL	07-06-1988		FI		
07-29-1987	AMENDED RENEWAL	07-29-1987		FI		
07-14-1986	AMENDED RENEWAL	07-08-1986		FI		
07-11-1985	STRAIGHT RENEWAL	07-09-1985		FI		
10-09-1984	NOTICE	09-20-1984		SYS		

[About Us](#) | [Announcements](#) | [Laws & Rules](#) | [Feedback](#)
[Site Map](#) | [Policy](#) | [SOS Home](#) | [Oregon Blue Book](#) | [Oregon.gov](#)

For comments or suggestions regarding the operation of this site,
 please contact : businessregistry.sos@state.or.us



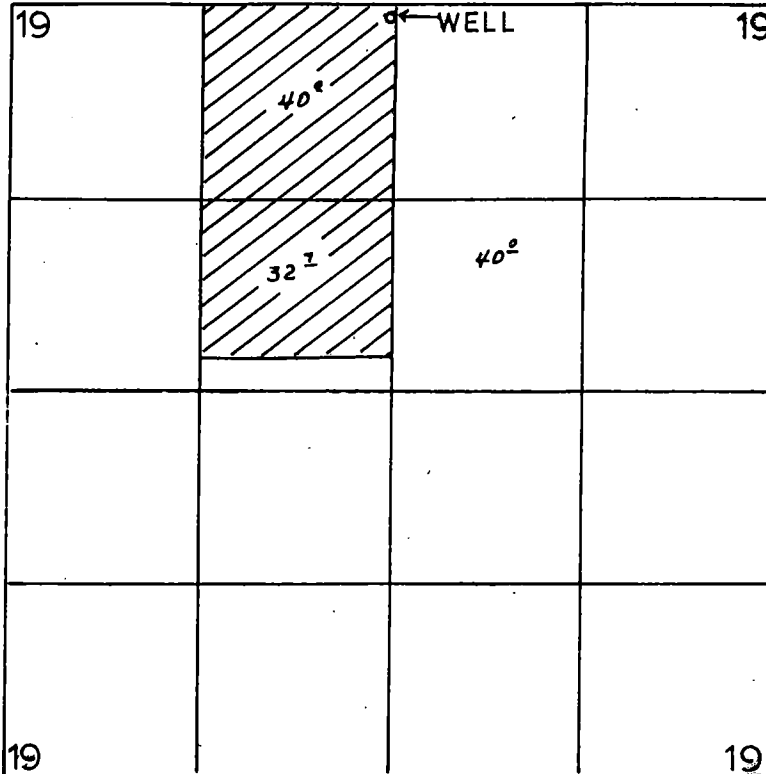
© 2006 Oregon Secretary of State. All Rights Reserved.

T. 26 S., R. 33 E., W.M.

RECEIVED

AUG - 4 1997

WATER RESOURCES DEPT.
SALEM, OREGON



1"=1320'

Well - 90' S. & 30' W. from the N 1/4 Corner of Section 19.

FINAL PROOF SURVEY

UNDER

Application No. G-10330 Permit No. G-9407
IN NAME OF

ROCKING L. RANCH, INC.

Surveyed AUGUST 6, 1993, by J. MILLER

This is a final order in other than a contested case. This order is subject to judicial review under ORS 183.484. Any petition for judicial review must be filed within the 60 day time period specified by ORS 183.484(2). Pursuant to ORS 536.075 and OAR 137-004-0080 you may either petition for judicial review or petition the Director for reconsideration of this order. A petition for reconsideration may be granted or denied by the Director, and if no action is taken within 60 days following the date the petition was filed, the petition shall be deemed denied.

In addition, under ORS 537.260 any person with an application, permit or water right certificate subsequent in priority may jointly or severally contest the issuance of the certificate at any time before it has issued, and after the time has expired for the completion of the appropriation under the permit, or within three months after issuance of the certificate.

PROPOSED

STATE OF OREGON

COUNTY OF HARNEY

CERTIFICATE OF WATER RIGHT

THIS CERTIFICATE ISSUED TO

ROCKING L. RANCH, INC.
PO BOX 180E
PRINCETON, OREGON 97721

confirms the right to use the waters of ONE WELL in the MALHEUR LAKE BASIN for IRRIGATION OF 72.7 ACRES.

This right was perfected under Permit G-9407. The date of priority is MAY 19, 1981. This right is limited to 0.91 CUBIC FOOT PER SECOND or its equivalent in case of rotation, measured at the well.

The well is located as follows:

NE $\frac{1}{4}$ NW $\frac{1}{4}$, SECTION 19, T 26 S, R 33 E, W.M.; 90 FEET SOUTH AND 30 FEET WEST FROM THE NORTH $\frac{1}{4}$ CORNER, SECTION 19.

The amount of water used for irrigation together with the amount secured under any other right existing for the same lands, is limited to a diversion of ONE-EIGHTIETH of one cubic foot per second (or its equivalent) and 3.0 acre-feet for each acre irrigated during the irrigation season of each year.

G-10330.JM/LHN

CERTIFICATE NUMBER

82608

A description of the place of use to which this right is appurtenant is as follows:

NE¼ NW¼ 40.0 ACRES
SE¼ NW¼ 32.7 ACRES
SECTION 19
TOWNSHIP 26 SOUTH, RANGE 33 EAST, W.M.

The well shall be maintained in accordance with the General Standards for the Construction and Maintenance of Water Wells in Oregon.

The works shall include an airline and pressure gauge or an access port for a measuring line, adequate to determine the water level elevation in the well at all times.

The water user shall maintain a weir, meter, or other suitable measuring device, and shall keep a complete record of the amount of ground water withdrawn.

The right to use water for the above purpose is restricted to beneficial use on the lands or place of use described.

WITNESS the signature of the Water Resources Director, affixed

PROPOSED

Phillip C. Ward, Director
Water Resources Department

Recorded in State Record of Water Right Certificates Number.

G-10330.JM

Mailing List for Certificate

Scheduled Mailing Date:

Application: G-10330

Permit: G-9407

Certificate:

Permit/Certificate Holder:

ROCKING L. RANCH, INC.
PO BOX 180E
PRINCETON, OREGON 97721

Copies
Mailed

by:
Connie Dence
(STAFF)

on:
6/27/2006
(DATE)

Copies of Final Certificate to be sent to:

1. Watermaster : 10 (Include Map)
2. Data Center (include copy of map)
3. Water Availability
4. Vault

Other persons to receive copies: (include map):

Lee Mahoey

HC 72 Box 180

Princeton, OR 97721



Oregon

Theodore R. Kulongoski, Governor

Water Resources Department
North Mall Office Building
725 Summer Street NE, Suite A
Salem, OR 97301-1271
503-986-0900
FAX 503-986-0904

DATE MAILED: June 23, 2006

NOTICE

Reference: Permit G-9407 Application G-10330

Enclosed is a proposed certificate of water right and a map which illustrates the location of the right. The map and proposed certificate represent the extent water was used within the terms of the permit based upon a survey and inspection.

If you do not agree with the proposed certificate or the map, Oregon Administrative Rule 690-330-010 (2) allows the permittee or landowner 60 days from the mailing date of this notice to request the Department to reconsider the contents of the proposed certificate.

If you agree with the proposed certificate and map no response to this notice is required. Sometime after the 60 day period, the recorded certificate of water right will be mailed to the permittee.

If you have any questions please contact Gerry Clark at 503-986-0811.

Sincerely,

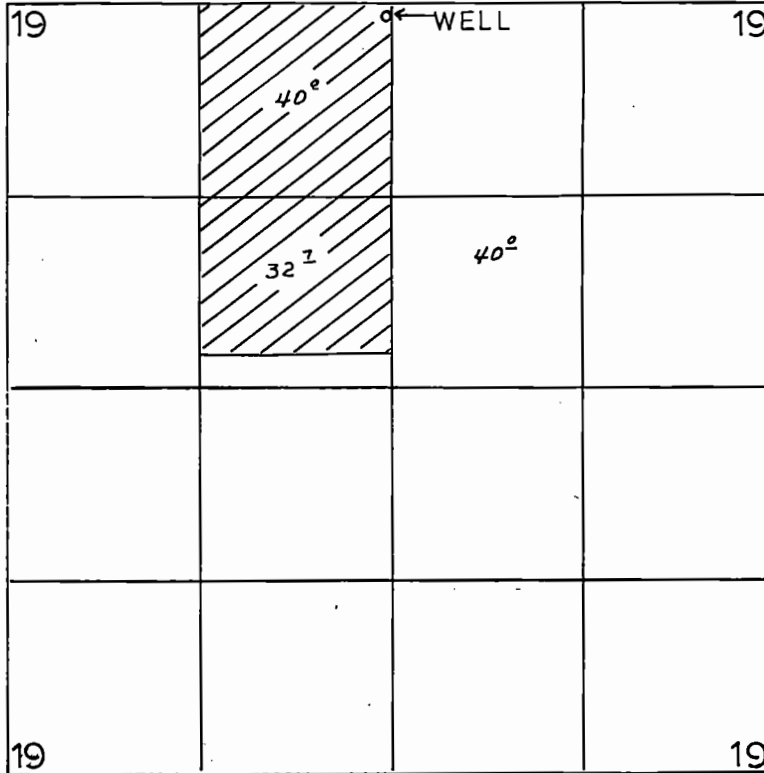
Dwight French
Administrator
Water Rights Division

T. 26 S., R. 33 E., W.M.

RECEIVED

AUG - 4 1997

WATER RESOURCES DEPT.
SALEM, OREGON



Well - 90' S. & 30' W. from the N 1/4 Corner of Section 19.

FINAL PROOF SURVEY

UNDER

Application No. G-10330 Permit No. G-9407
IN NAME OF

ROCKING L. RANCH, INC.

Surveyed AUGUST 6, 1993, by J. MILLER

Permit to Appropriate the Public Waters of the State of Oregon

This is to certify that I have examined the foregoing application and do hereby grant the same, **SUBJECT TO EXISTING RIGHTS INCLUDING THE EXISTING MINIMUM FLOW POLICIES ESTABLISHED BY THE WATER POLICY REVIEW BOARD** and the following limitations and conditions:

The right herein granted is limited to the amount of water which can be applied to beneficial use and shall not exceed 1.0 0.91 cubic feet per second measured at the point of diversion from the well or source of appropriation, or its equivalent in case of rotation with other water users, from a well

The use to which this water is to be applied is irrigation

If for irrigation, this appropriation shall be limited to 1/80th of one cubic foot per second or its equivalent for each acre irrigated and shall be further limited to a diversion of not to exceed 3 acre feet per acre for each acre irrigated during the irrigation season of each year;


and shall be subject to such reasonable rotation system as may be ordered by the proper state officer.
The well shall be constructed in accordance with the General Standards for the Construction and Maintenance of Water Wells in Oregon.
The works constructed shall include an air line and pressure gauge or an access port for measuring line, adequate to determine water level elevation in the well at all times.
The permittee shall install and maintain a weir, meter, or other suitable measuring device, and shall keep a complete record of the amount of ground water withdrawn.

The priority date of this permit is May 19, 1981

Actual construction work shall begin on or before August 20, 1982 and shall thereafter be prosecuted with reasonable diligence and be completed on or before October 1, 1982

Complete application of the water to the proposed use shall be made on or before October 1, 1983

WITNESS my hand this 20th day of August, 1981


Water Resources Director

70 - .875
80
392
6PM

File = 6-10330

P# G-9407

8-6-1993

Info: Lee Mahoney Rocking C Ranch, Inc.
HC 72 Box 180
Princeton, OR 97721

RECEIVED

AUG - 4 1997

WATER RESOURCES DEPT.
SALEM, OREGON

Source: A well

Driveston: 30 HP General Electric motor 1760 RPH.
with turbine pump 6" out

well drilled by Land owner Mr. Mahoney in Dec 1980.

static water level ~~99'~~ 3

well depth (pump) 46' - 110' 66 ✓

Casing 12" - 44'

$$\begin{array}{r} 3047.04 \\ - 211 \\ \hline 40 + 114 \\ \hline 154 \\ 1.37 \end{array}$$

~~no air line~~

Pipe: 6" ML Above ground from well routed south.
2500'

3 1/4 mi 4" Alum WL = 3846'

heads RB 3/16 majority per Mr. 96 covered
operates at 45 PSI can pump all three
lines at a time. 96 MAY

tee: Aerial 41025-179-288R
left 29'

use - Alfalfa -

June Miller F.T

(over)

66
6.8
449

Mr. Stated All Lands irrigated by 10/83 with exception About 10 AC piece on South end where house & shop sets.

seeded & flood in 84 drowned out Alfalfa crop on N end irrigated N field 4 years ago but seed wouldn't take - too much ~~statta~~ Alkali in soil.

He is aware of 5 yrs non use and said he would apply H₂O beneficially again next year.

Presently he is irrigating field in SW 1/4 NE 1/4 sec 19. I suggested he apply for gw right for this.

(same well used) I also informed w/m of this irrigation.

Janellen

Q

$$\frac{30 \text{ HP} \times 7.04}{(at 45 \text{ PSI}) 114.3 + 25} = \frac{211.2}{139.3} = 1.516 \text{ cfs} \qquad \frac{30 \text{ HP} \times 7.04}{114.3 + 50} = 1.41 \text{ cfs}$$

$$Q_{heads} = 96 \times 6.8 \text{ gpm} \stackrel{(at 45 \text{ PSI})}{=} 1.45 \text{ cfs}$$

$$Q_{Acres} = \frac{40}{32.7} = \frac{72.7}{80} = 0.91 \text{ cfs}$$

Allow 0.91 cfs = 180 per Acre irrigated as system is more than capable of pump & del. capacity. Ann. 00. r r - 1. 100

NORTH

Irrigation well located 90 feet south and 30 feet west from the NE corner of NE 1/4 of NW 1/4

40 acres

40 acres

RECEIVED

AUG - 4 1997

WATER RESOURCES DEPT.
SALEM, OREGON

RECEIVED

JUL 20 1981

WATER RESOURCES DEPT
SALEM, OREGON

RECEIVED

MAY 19 1981

WATER RESOURCES DEPT
SALEM, OREGON

Application No. G-10330
Permit No. G 9407

S

Remarks scale - 8" = 1 mile - 660'.

NOTES: Main pipeline along east edge of field;
80 acres to be irrigated by wheelline.

turkey pump

Universal

GE 30 HP

6" out

6" Alum above ground ML
WL

3 1/4 mi 4" Alum WL

3/16 RB -

33 per line X3

90 max

80 AC migrated

by 1983

flood ⁸⁴ 4 yrs ago downed

AT&T on N end.

70 yr pump test
done last yr

2000
SP111
W. side

note
electrical panel
3652

4 yrs ago
water North
end

(SPS?)

30 HP GE
1760 RPM

6" ML
from well
to south

cement
platform
no air line

114

664

WATER WELL REPORT
STATE OF OREGON

#5 - Gauge is 250
- per WTM # 10

RECEIVED

State Well No. 265/33E-191

JUL 20 1981

State Permit No. _____

WATER RESOURCES DEPT
SALEM, OREGON

Leah Burch

(1) OWNER:

Name Rocking L Ranch, Inc.
Address P.O. Box 180E
City Princeton State OR 97721

(2) TYPE OF WORK (check):

New Well Deepening Reconditioning Abandon

If abandonment, describe material and procedure in Item 12.

(3) TYPE OF WELL:

Rotary Air Driven Domestic Industrial Municipal
Rotary Mud Dug Irrigation Test Well Other
ble Bored Thermal: Withdrawal Reinjection

(4) PROPOSED USE (check):

(5) CASING INSTALLED: Steel Plastic
Threaded Welded

.....12" Diam. from0..... ft. to18..... ft. Gauge
....." Diam. from ft. to ft. Gauge

LINER INSTALLED:

....." Diam. from ft. to ft. Gauge

(6) PERFORATIONS:

Perforated? Yes No

Type of perforator used _____

Size of perforations in. by in.

..... perforations from ft. to ft.

..... perforations from ft. to ft.

..... perforations from ft. to ft.

(7) SCREENS:

Well screen installed? Yes No

Manufacturer's Name _____

Type _____ Model No. _____

Diam. _____ Slot Size _____ Set from _____ ft. to _____ ft.

Diam. _____ Slot Size _____ Set from _____ ft. to _____ ft.

(8) WELL TESTS:

Drawdown is amount water level is lowered below static level

Was a pump test made? Yes No If yes, by whom? self

Yield: 300 gal./min. with 1 ft. drawdown after 1/2 hrs.

Air test gal./min. with drill stem at _____ ft. _____ hrs.

Bailer test gal./min. with _____ ft. drawdown after _____ hrs.

Artesian flow g.p.m. _____

Temperature of water _____ Depth artesian flow encountered _____ ft.

(9) CONSTRUCTION:

Special standards: Yes No

Well seal—Material used Portland cement-sand-con-

Well sealed from land surface to 18 crete ft.

Diameter of well bore to bottom of seal 12 in.

Diameter of well bore below seal 13-14 in.

Number of sacks of cement used in well seal 6 sacks

How was cement grout placed? Placed from top to

bottom by pouring

Was pump installed? Yes Type Cent HP 30 Depth sur- ft.

Was a drive shoe used? Yes No Plugs 0 Size: location face ft.

Did any strata contain unusable water? Yes No

Type of Water? _____ depth of strata _____

Method of sealing strata off _____

Was well gravel packed? Yes No Size of gravel: _____

Gravel placed from _____ ft. to _____ ft.

(10) LOCATION OF WELL:

County Harney Driller's well number _____

NE 1/4 NW 1/4 Section 19 T.26S R. 33E W.M.

Tax Lot # 29 Lot Blk Subdivision _____

Address at well location: P.O. Box 180E

Princeton, OR 97721

(11) WATER LEVEL: Completed well.

Depth at which water was first found 3 ft.

Static level 6 ft. below land surface. Date 6/1/81

Artesian pressure _____ lbs. per square inch. Date _____

(12) WELL LOG:

Diameter of well below casing 13-14 inch

Depth drilled 110 ft. Depth of completed well 109 ft.

Formation: Describe color, texture, grain size and structure of materials; and show thickness and nature of each stratum and aquifer penetrated, with at least one entry for each change of formation. Report each change in position of Static Water Level and indicate principal water-bearing strata.

MATERIAL	From	To	SWL
Topsoil	0	6	
Yellow clay & soil	6	8	
Brown sandy soil	8	18	6
Cemented blacksand	18	22	
Yellow clay	22	23	
Cemented blacksand	23	27	
Blue clay	27	28	
Black rock - porous	28	35	
Black silt	35	37	
Red clay	37	39	
Cemented blacksand	39	41	
Porous black rock	41	51	
Soft mix of coarse soil type material	51	80	
Soft blue clay	80	110	3

RECEIVED

AUG - 4 1997

WATER RESOURCES DEPT.
SALEM, OREGON

Work started May 19 81 Completed June 1 1981

Date well drilling machine moved off of well June 10 (approx) 81

Drilling Machine Operator's Certification:

This well was constructed under my direct supervision. Materials used and information reported above are true to my best knowledge and belief.

[Signed] _____ Date _____, 19.....

(Drilling Machine Operator)

Drilling Machine Operator's License No. _____

Water Well Contractor's Certification:

This well was drilled under my jurisdiction and this report is true to the best of my knowledge and belief.

Name Rocking L Ranch, Inc.

(Person, firm or corporation)

(Type or print)

Address P.O. Box 180E, Princeton OR 97721

[Signed] Leah Burch

(Water Well Contractor)

Contractor's License No. _____ Date July 14, 1981

This is a final order in other than a contested case. This order is subject to judicial review under ORS 183.484. Any petition for judicial review must be filed within the 60 day time period specified by ORS 183.484(2).

Pursuant to ORS 536.075 and OAR 137-004-0080 you may either petition for judicial review or petition the Director for reconsideration of this order. A petition for reconsideration may be granted or denied by the Director, and if no action is taken within 60 days following the date the petition was filed, the petition shall be deemed denied.

In addition, under ORS 537.260 any person with an application, permit or water right certificate subsequent in priority may jointly or severally contest the issuance of the certificate at any time before it has issued, and after the time has expired for the completion of the appropriation under the permit, or within three months after issuance of the certificate.

STATE OF OREGON

COUNTY OF HARNEY

CERTIFICATE OF WATER RIGHT

THIS CERTIFICATE ISSUED TO

ROCKING L. RANCH, INC.
PO BOX 180E
PRINCETON, OREGON 97721

confirms the right to use the waters of ONE WELL in the MALHEUR LAKE BASIN for IRRIGATION OF 72.7 ACRES.

This right was perfected under Permit G-9407. The date of priority is MAY 19, 1981. This right is limited to 0.91 CUBIC FOOT PER SECOND or its equivalent in case of rotation, measured at the well.

The well is located as follows:

NE $\frac{1}{4}$ NW $\frac{1}{4}$, SECTION 19, T 26 S, R 33 E, W.M.; 90 FEET SOUTH AND 30 FEET WEST FROM THE NORTH $\frac{1}{4}$ CORNER, SECTION 19

The amount of water used for irrigation together with the amount secured under any other right existing for the same lands, is limited to a diversion of ONE-EIGHTIETH of one cubic foot per second (or its equivalent) and 3.0 acre-feet for each acre irrigated during the irrigation season of each year.

G-10330.JM/LHN

CERTIFICATE NUMBER

A description of the place of use to which this right is appurtenant is as follows:

NE $\frac{1}{4}$ NW $\frac{1}{4}$ 40.0 ACRES
SE $\frac{1}{4}$ NW $\frac{1}{4}$ 32.7 ACRES

SECTION 19

TOWNSHIP 26 SOUTH, RANGE 33 EAST, W.M.

The well shall be maintained in accordance with the General Standards for the Construction and Maintenance of Water Wells in Oregon.

The works shall include an airline and pressure gauge or an access port for a measuring line, adequate to determine the water level elevation in the well at all times.

The water user shall maintain a weir, meter, or other suitable measuring device, and shall keep a complete record of the amount of ground water withdrawn.

The right to use water for the above purpose is restricted to beneficial use on the lands or place of use described.

WITNESS the signature of the Water Resources Director, affixed

Phillip C. Ward, Director
Water Resources Department

Recorded in State Record of Water Right Certificates Number.

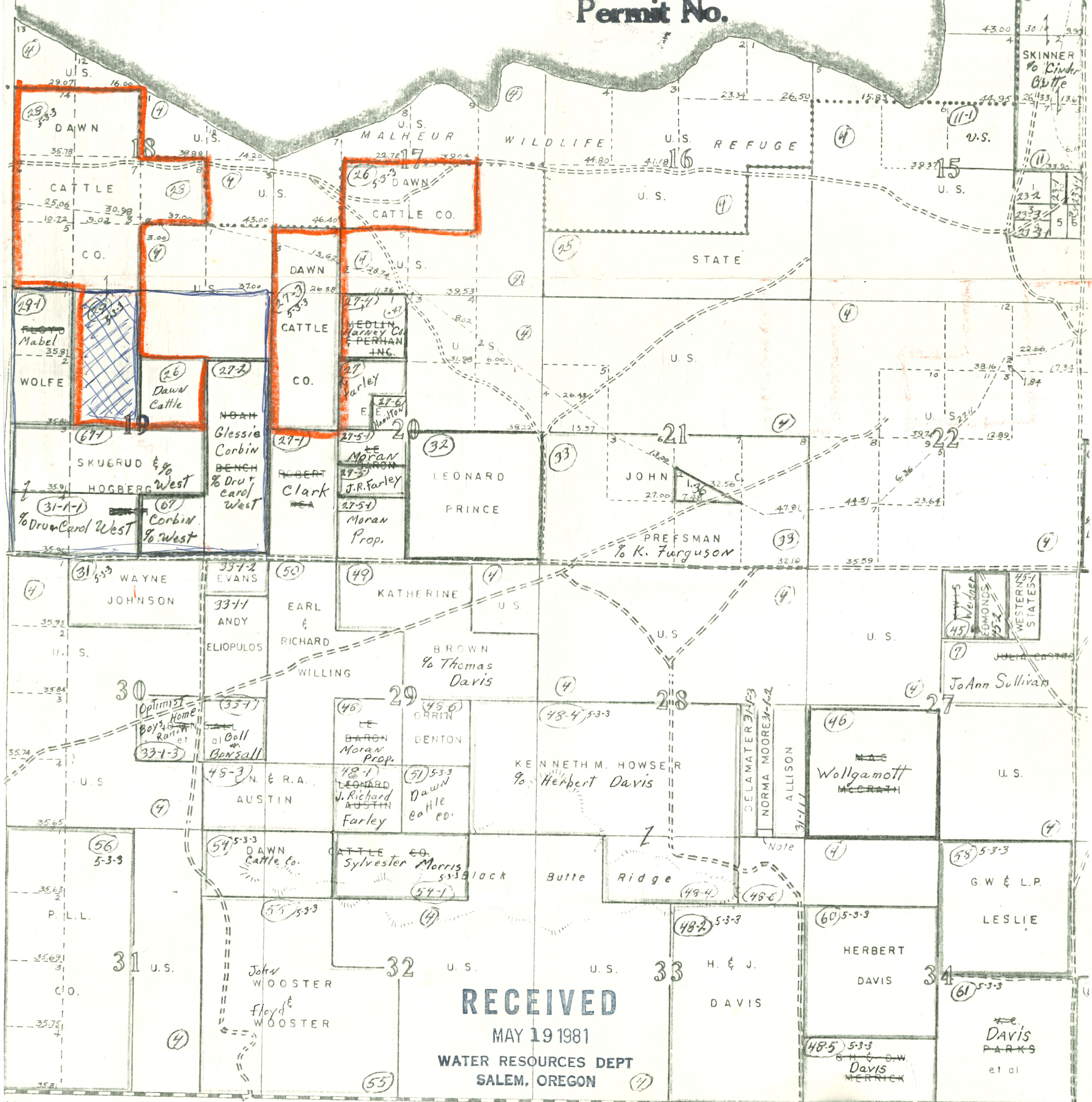
G-10330.JM/LHN

Area outlined in orange is owned by
 Rocking L Ranch Inc.
 Lee Mahoney } Directors
 Linda Truzzi } Managers

MALHEUR LAKE

$E\frac{1}{2}$ of $NW\frac{1}{4}$ Sec 19
 T26S R33E
 Willamette Meridian

Application No. G 10330
 Permit No.




RECEIVED
 MAY 19 1981
 WATER RESOURCES DEPT
 SALEM, OREGON

41025-179-288R

P# G-9407

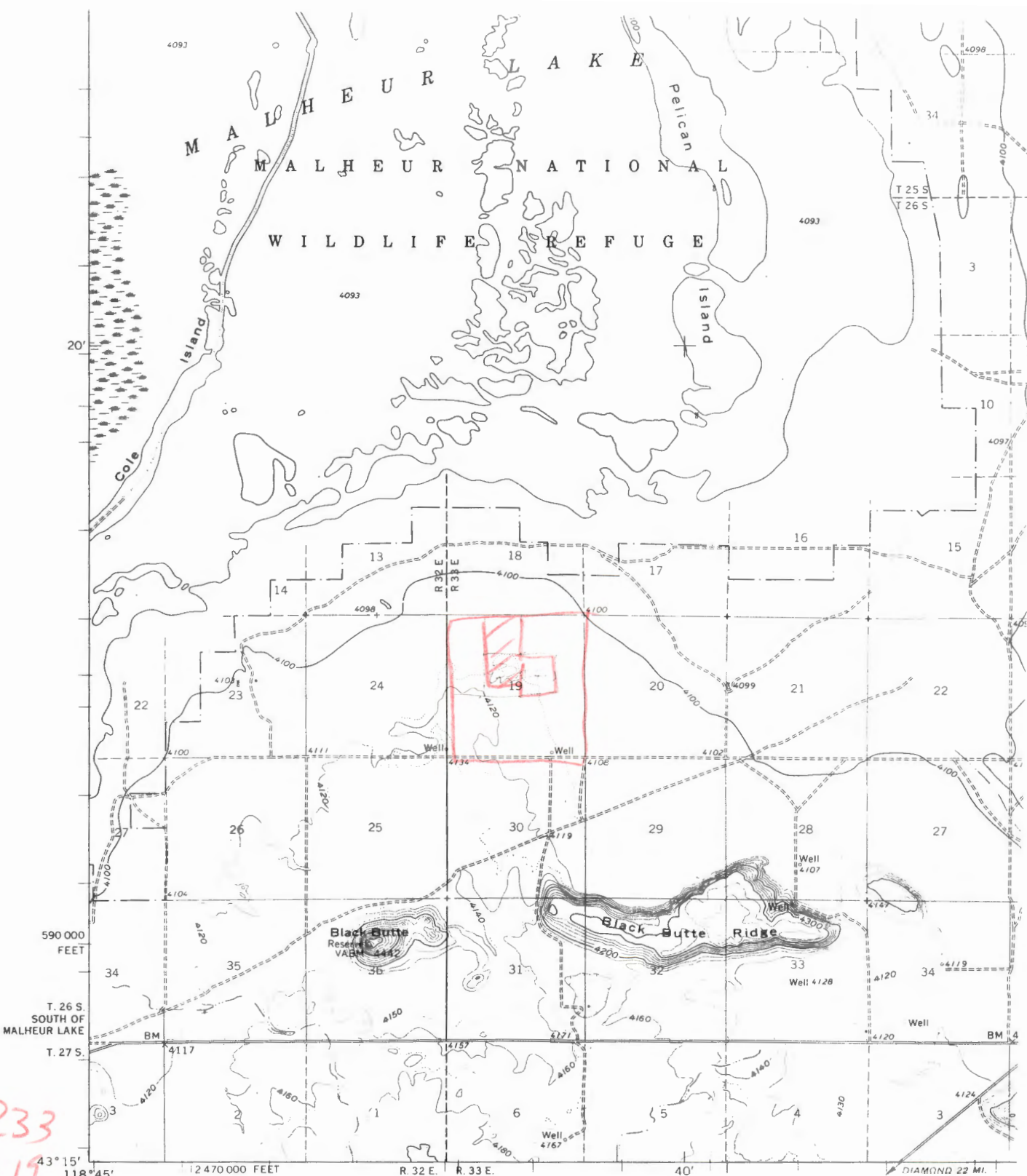
A# G-10330



RECEIVED

AUG - 4 1997

WATER RESOURCES DEPT.
SALEM OREGON

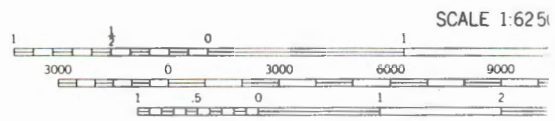


T26 R33
Sec 19

A#G-10330
D#G-9407

CRANE 15" QUAD

Mapped, edited, and published by the Geological Survey
 Control by USGS, USC&GS, and State of Oregon
 Topography by photogrammetric methods from aerial
 photographs taken 1957 and planetable surveys 1960
 Polyconic projection. 1927 North American datum
 10,000-foot grid based on Oregon coordinate system, south zone
 1000-meter Universal Transverse Mercator grid ticks,
 zone 11, shown in blue
 Dashed land lines indicate approximate locations



19 1/2°
TRUE NORTH
MAGNETIC NORTH

RECEIVED
APPROXIMATE MEAN
DECLINATION, 1960

CONTOUR INTERVAL
 DOTTED LINES REPRESENT 1'
 DATUM IS MEAN SE

THIS MAP COMPLIES WITH NATIONAL
 FOR SALE BY U.S. GEOLOGICAL SURVEY, DENVER
 A FOLDER DESCRIBING TOPOGRAPHIC MAPS AND

AUG - 4 1997

WATER RESOURCES DEPT.
 SALEM, OREGON

ROCKING L RANCH, INC. SECTION PLAN

Section 19 Township 26S Range 33E

County of Harney State of Oregon

NORTH

● ← Irrigation well located 90 feet south and 30 feet west from the NE corner of NE 1/4 of NW 1/4

40 acres

40 acres

RECEIVED

JUL 20 1981

WATER RESOURCES DEPT
SALEM, OREGON

RECEIVED

MAY 19 1981

WATER RESOURCES DEPT
SALEM, OREGON

Application No, G 10330
Permit No. G 9407

S

Remarks scale - 8" = 1 mile - 660). NOTES: Main pipeline along east edge of field;
80 acres to be irrigated by wheelline.

December 23, 1991

Lee C. Mahoney
Rocking L Ranch, Inc.
HC 72, Box 180
Princeton OR 97721

USER-ID: 10180

Dear Mr. Mahoney,

With regard to the pump test requirements for the following well and its associated water right:

<u>POD-ID</u>	<u>Well</u>	<u>Application</u>	<u>Permit</u>	<u>Certificate</u>	<u>Status</u>
19375	A Well	G-10330	G-9407	0	Approved

The Water Resources Department has reviewed and accepted the pump test results you submitted. The Department requires no further testing of this well at this time. However, you will be required to submit a static water level measurement of the well on the ten-year anniversary of the test you conducted.

We appreciate your cooperation in this program. If you have any questions, please contact Sam Allison or Bill Ferber at the address below or by calling 378-8455.

Sincerely,

Sam Allison

For FRED LISSNER, Manager
Groundwater/Hydrology Section

cc: Water Rights Section



378-3066 or
1-800-452-7813

July 28, 1981

Rocking L Ranch
PO Box 180E
Princeton, OR 97721

REFERENCE: File G-10330


Thank you for the return of your corrected Application G-10330 and the accompanying map.

Your application is in satisfactory form and will be considered for issuance of a permit with our next group.

Sincerely,

DONALD R. BUELL
Water Rights Engineer

DRB:wpc
6060A



Water Resources Department

MILL CREEK OFFICE PARK

555 13th STREET N.E., SALEM, OREGON 97310

PHONE 378-3066 or
1-800-452-7813

July 1, 1981

Rocking L Ranch, Inc.
PO Box 180 E
Pendleton, OR 97721

Dear Sir:

REFERENCE: File G-10330

Your Application for a permit to use one-eightieth of one cubic foot per second of water per acre from a well for the irrigation of 80 acres has been filed as G-10330. Also received was your map, legal description, and the fee of \$45 of which our Receipt 24162 is enclosed.

The location of the well in Item 2 of the application and on the application map should be more clearly defined. On the application map it states that your well is located at the northeast corner of the east half of the northwest corner and is shown approximately 75 feet south and 75 feet west from that corner. It would not seem logical when your ownership does not extend into the northeast corner and that the well would be drilled exactly on the line. coordinates locating the well even though they may be five feet south and five feet west from the corner should be shown on the map and listed under Item 2 of the application. Item 2 of the application should also list the quarter-quarter section in which the well is located.


I am returning your application and your map for correction and completion. This application is endorsed so that in order to retain its priority date it must be received in this office on or before September 2, 1981. Upon return of your application it will be processed towards issuance of a permit as rapidly as possible.

Sincerely,

DONALD R. BUELL
Water Rights Engineer

DRB:wpc
enclosures
5653A

COPY



Water Resources Department

MILL CREEK OFFICE PARK

555 13th STREET N.E., SALEM, OREGON 97310

PHONE 378-8455 or
1-800-452-7813

June 18, 1981

Rocking L. Ranch, Inc.
PO Box 180E
Princeton, OR 97721

Dear Sirs:

We have received information you drilled an irrigation well located in Harney County, Township 26 South, Range 33 East, NW 1/4 E1/2 of Section 19, WM.

To date, this office has not received a "Notice of Beginning of Well Construction" card or a landowner's water well bond. Oregon Law requires a landowner's bond in the amount of \$2000 must be submitted to the Water Resources Department prior to commencing construction of each well. It will, therefore, be necessary for you to submit a landowner's bond form covering your well.

Please read the enclosed packet of information. Also, please fill out the Water Well Report form to the best of your knowledge and submit it to this office as soon as completed.

If you should have any questions, please don't hesitate to call at the above toll-free number or contact your local watermaster, Bill Beal, 573-2591, located in Burns at the County Courthouse.

Sincerely,

KAREN R. HARRIS
Management Assistant

KRH:wpc
enclosures
5496A
5497A

cc: Bill Beal, WM, Dist. 10

COPY

MICROFILM

WARRANTY DEED

BOOK 113 - 219

KNOW ALL MEN BY THESE PRESENTS, That Linda R. Truzzi and Lee J. Mahoney, Tenants in Common

hereinafter called the grantor, for the consideration hereinafter stated, to grantor paid by Rocking L Ranch, Inc., an Oregon Corporation, hereinafter called the grantee, does hereby grant, bargain, sell and convey unto the said grantee and grantee's heirs, successors and assigns, that certain real property, with the tenements, hereditaments and appurtenances thereunto belonging or appertaining, situated in the County of Harney and State of Oregon, described as follows, to-wit:

→ In Twp. 26 S., R. 33 E., W. 1 E.:
Sec 16: E1/2NW1/4.

In Twp. 26 S., R. 33 E., W. 1 E.: (East of the Lake)
Sec. 13: Lots 1, 2, 3, 4, 5, 6, 7 and 8, NE1/4SW1/4, SE1/4E1/4.

In Twp. 26 S., R. 33 E., W. 1 E.:
Sec 17: Lots 3 and 4, NW1/4SE1/4, SE1/4SW1/4.
Sec 18: Lots 2, 3, 4, 5, 6, 7, 8, and 14, SE1/4NW1/4, SE1/4SW1/4.
Sec 19: NW1/4SE1/4.
Sec 20: W1/2NW1/4.

RECEIVED

MAY 19 1981

**WATER RESOURCES DEPT
SALEM, OREGON**

(IF SPACE INSUFFICIENT, CONTINUE DESCRIPTION ON REVERSE SIDE)

To Have and to Hold the same unto the said grantee and grantee's heirs, successors and assigns forever.

And said grantor hereby covenants to and with said grantee and grantee's heirs, successors and assigns, that grantor is lawfully seized in fee simple of the above granted premises, free from all encumbrances

and that grantor will warrant and forever defend the said premises and every part and parcel thereof against the lawful claims and demands of all persons whomsoever, except those claiming under the above described encumbrances.

The true and actual consideration paid for this transfer, stated in terms of dollars, is \$ ~~100,000.00~~ 22,212.61

Ⓞ However, the actual consideration consists of or includes other property or value given or promised which is the whole consideration (indicate which). Ⓞ (The sentence between the symbols Ⓞ, if not applicable, should be deleted. See ORS 93.030.)

In construing this deed and where the context so requires, the singular includes the plural and all grammatical changes shall be implied to make the provisions hereof apply equally to corporations and to individuals.

In Witness Whereof, the grantor has executed this instrument this 9 day of October, 1980; if a corporate grantor, it has caused its name to be signed and seal affixed by its officers, duly authorized thereto by order of its board of directors.

(If executed by a corporation, affix corporate seal)

Linda R. Truzzi
Lee J. Mahoney

STATE OF OREGON,)
County of Harney) ss.
October 9, 19 80.

STATE OF OREGON, County of _____) ss.
_____, 19 ____.

Personally appeared the above named Linda R. Truzzi and Lee C. Mahoney

Personally appeared _____ and _____ who, being duly sworn, each for himself and not one for the other, did say that the former is the president and that the latter is the secretary of _____, a corporation, and that the seal affixed to the foregoing instrument is the corporate seal of said corporation and that said instrument was signed and sealed in behalf of said corporation by authority of its board of directors; and each of them acknowledged said instrument to be its voluntary act and deed.

and acknowledged the foregoing instrument to be their voluntary act and deed.

Before me: *Dorothy King*
(OFFICIAL SEAL) Notary Public for Oregon
My commission expires: 7-6-84

Before me: _____
(OFFICIAL SEAL) Notary Public for Oregon
My commission expires: _____

Linda Truzzi & Lee C. Mahoney, TEN IN COMMON, P.O. Box 180 E
Princeton, OR 97721
GRANTOR'S NAME AND ADDRESS

STATE OF OREGON,)
County of Harney) ss.

I certify that the within instrument was received for record on the 9th day of October, 1980, at 2:20 o'clock P.M., and recorded in book/reel/volume No. 113 on page 219 or as document/fee/file/instrument/microfilm No. _____, Record of Deeds of said county.

Witness my hand and seal of County affixed.

Anel Diaz
NAME TITLE
By *Coleen Notary* Deputy

After recording return to: G 10330
Application No. G 9407
Permit No. _____
ADDRESS, ZIP

Until a change is requested all tax statements shall be sent to the following address.
Rocking L Ranch, Inc.
P.O. Box 180 E
Princeton, OR 97721
NAME, ADDRESS, ZIP

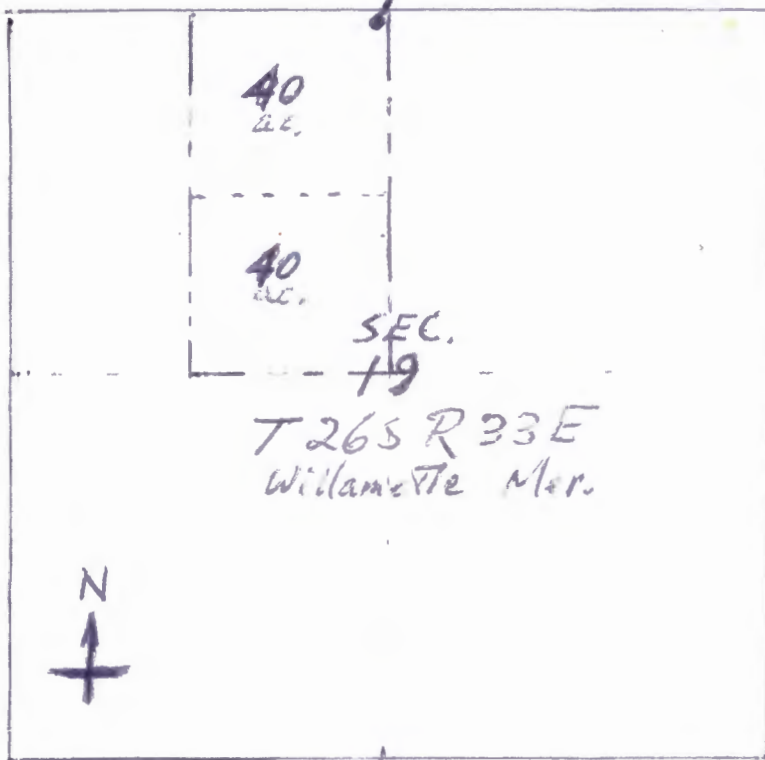
SPACE RESERVED FOR RECORDER'S USE

1. Reservations in deed from Harney County, Oregon, recorded Dec. 3, 1953, in Book 57, Page 427, Deed Records, reserving a right for a right of way for county roads. (Affects the E $\frac{1}{2}$ NW $\frac{1}{4}$ of Sec. 19).
2. Reservation in Deed from Harney County, Oregon, recorded March 6, 1954, in Book 58, Page 66, Deed Records, reserving a right for a right of way for county roads. (Affects SW $\frac{1}{4}$ NE $\frac{1}{4}$ of Sec. 19, W $\frac{1}{2}$ NW $\frac{1}{4}$ of Sec. 20 and NW $\frac{1}{4}$ SE $\frac{1}{4}$, NE $\frac{1}{4}$ SW $\frac{1}{4}$ of Sec. 17, Twp. 23 S., R. 33 E., W. M.)
3. Reservation in deed from Harney County, Oregon, recorded April 22, 1972, in Book 90, Page 472, Deed Records, reserving a right for right of way for county roads and highway. (Affects Lots 3 and 4 of Sec. 17 and W $\frac{1}{2}$ NW $\frac{1}{4}$ of Sec. 20, Twp. 26 S., R. 33 E., W. M.)
4. Reservation of all minerals by Harney County, Oregon, by Deed recorded April 22, 1971, in Book 90, Page 472, Deed Records. (Affects Lots 3 and 4, Sec. 17, and W $\frac{1}{2}$ NW $\frac{1}{4}$ of Sec. 20, Twp. 26 S., R. 33 E., W. M.)
5. As disclosed by the tax roll the premises herein described have been zoned or classified for farm use. At any time that said land is disqualified for such use, the property will be subject to additional taxes or penalties and interest.

Notes;

- 1- Main pipeline along east edge of field.
- 2- 80 Acres To Be Irrigated By wheel line.

Irrigation Well located at N.E. Corner of E 1/2 of N.W. 1/4



Scale - 4 in. = 1 mi.

Application No. G-10330
 Permit No. G 9407

RECEIVED

MAY 19 1981

WATER RESOURCES DEPT
 SALEM, OREGON

CV

Oregon

Water Resources Department
725 Summer St NE Suite A
Salem, OR 97301-1266

W R & A D J

ADDRESS SERVICE REQUESTED

8/27

Rocking L Ranch

F.O.F.



UNITED STATES POSTAGE
PITNEY BOWES
02 1A \$ 00.52⁰⁰
0004620518 JUN 23 2006
MAILED FROM ZIP CODE 97309

G 10330
Lee Mahoey
HC 72 Box 180
[Redacted]

RETURNED TO SENDER

Not Deliverable As Addressed

Unable To Forward

Insufficient Address

Moved, Left No Address

Unclaimed Refused

Attempted - Not Known

No Such Street Number

Route No. _____ Date _____

Corr./Initials _____

RECEIVED

JUL 03 2006

WATER RESOURCES DEPT
SALEM, OREGON



Oregon

Theodore R. Kulongoski, Governor

Water Resources Department
North Mall Office Building
725 Summer Street NE, Suite A
Salem, OR 97301-1271
503-986-0900
FAX 503-986-0904

DATE MAILED: June 23, 2006

NOTICE

Reference: Permit G-9407 Application G-10330

Enclosed is a proposed certificate of water right and a map which illustrates the location of the right. The map and proposed certificate represent the extent water was used within the terms of the permit based upon a survey and inspection.

If you do not agree with the proposed certificate or the map, Oregon Administrative Rule 690-330-010 (2) allows the permittee or landowner 60 days from the mailing date of this notice to request the Department to reconsider the contents of the proposed certificate.

If you agree with the proposed certificate and map no response to this notice is required. Sometime after the 60 day period, the recorded certificate of water right will be mailed to the permittee.

If you have any questions please contact Gerry Clark at 503-986-0811.

Sincerely,

Dwight French
Administrator
Water Rights Division

This is a final order in other than a contested case. This order is subject to judicial review under ORS 183.484. Any petition for judicial review must be filed within the 60 day time period specified by ORS 183.484(2). Pursuant to ORS 536.075 and OAR 137-004-0080 you may either petition for judicial review or petition the Director for reconsideration of this order. A petition for reconsideration may be granted or denied by the Director, and if no action is taken within 60 days following the date the petition was filed, the petition shall be deemed denied.

PROPOSED

In addition, under ORS 537.260 any person with an application, permit or water right certificate subsequent in priority may jointly or severally contest the issuance of the certificate at any time before it has issued, and after the time has expired for the completion of the appropriation under the permit, or within three months after issuance of the certificate.

STATE OF OREGON

COUNTY OF HARNEY

CERTIFICATE OF WATER RIGHT

THIS CERTIFICATE ISSUED TO

ROCKING L. RANCH, INC.
PO BOX 180E
PRINCETON, OREGON 97721

confirms the right to use the waters of ONE WELL in the MALHEUR LAKE BASIN for IRRIGATION OF 72.7 ACRES.

This right was perfected under Permit G-9407. The date of priority is MAY 19, 1981. This right is limited to 0.91 CUBIC FOOT PER SECOND or its equivalent in case of rotation, measured at the well.

The well is located as follows:

NE $\frac{1}{4}$ NW $\frac{1}{4}$, SECTION 19, T 26 S, R 33 E, W.M.; 90 FEET SOUTH AND 30 FEET WEST FROM THE NORTH $\frac{1}{4}$ CORNER, SECTION 19.

The amount of water used for irrigation together with the amount secured under any other right existing for the same lands, is limited to a diversion of ONE-EIGHTIETH of one cubic foot per second (or its equivalent) and 3.0 acre-feet for each acre irrigated during the irrigation season of each year.

G-10330.JM/LHN

CERTIFICATE NUMBER

A description of the place of use to which this right is appurtenant is as follows:

NE $\frac{1}{4}$ NW $\frac{1}{4}$ 40.0 ACRES

SE $\frac{1}{4}$ NW $\frac{1}{4}$ 32.7 ACRES

SECTION 19

TOWNSHIP 26 SOUTH, RANGE 33 EAST, W.M.

The well shall be maintained in accordance with the General Standards for the Construction and Maintenance of Water Wells in Oregon.

The works shall include an airline and pressure gauge or an access port for a measuring line, adequate to determine the water level elevation in the well at all times.

The water user shall maintain a weir, meter, or other suitable measuring device, and shall keep a complete record of the amount of ground water withdrawn.

The right to use water for the above purpose is restricted to beneficial use on the lands or place of use described.

WITNESS the signature of the Water Resources Director, affixed

PROPOSED

Phillip C. Ward, Director
Water Resources Department

Recorded in State Record of Water Right Certificates Number.

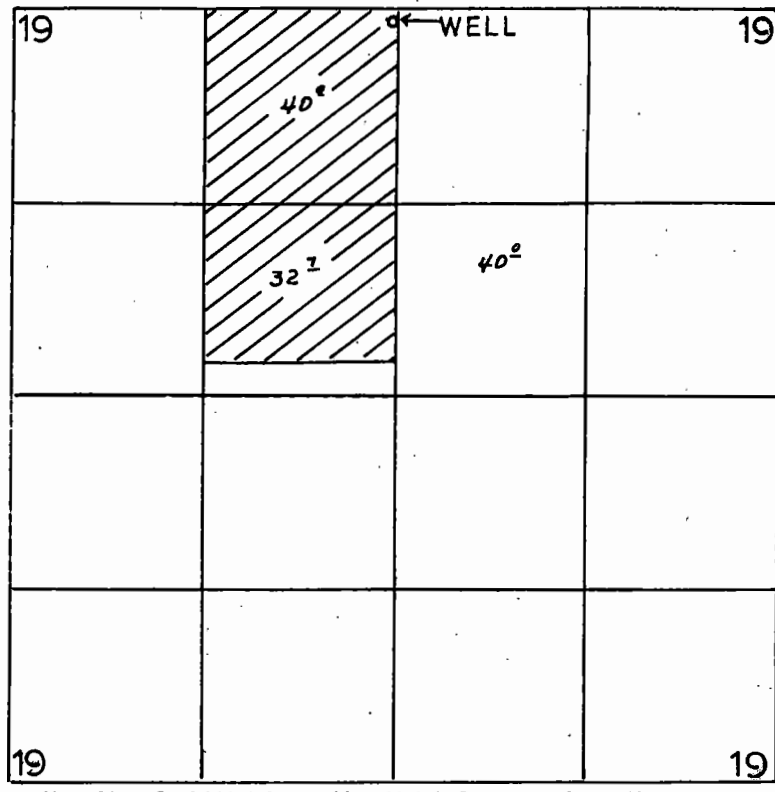
G-10330.JM

RECEIVED

AUG - 4 1997

WATER RESOURCES DEPT.
SALEM, OREGON

T. 26 S., R. 33 E., W.M.



1"=1320'

Well - 90' S. & 30' W. from the N 1/4 Corner of Section 19.

FINAL PROOF SURVEY

UNDER

Application No. G-10330 Permit No. G-9407
IN NAME OF

ROCKING L. RANCH, INC.

Surveyed AUGUST 6, 1993, by I. MILLER

Platcard Report

Township 26S Range 33E Section 19

					NE				NW				SW				SE						
	<u>App#</u> <u>Priority</u>	<u>Permit/</u> <u>Certificate</u>	<u>Claim/</u> <u>Decree</u>	<u>Status</u> <u>dlc/lot</u>	NE	NW	SW	SE	NE	NW	SW	SE	NE	NW	SW	SE	NE	NW	SW	SE	Govt Lot	DLC	
i	G10330 05/19/1981	G9407 -							40.0 IR			40.0 IR											
i	G12664 09/24/1991	G11956 -															33.5 IR	33.5 IR	33.5 IR	33.5 IR			

Page:1

[Return to Platcard Query Screen](#)

Run Time: 0 seconds

August 27, 1981

Rocking L. Ranch, Inc.
PO Box 180E
Princeton, Oregon 97721

G-10330

G-9407.

See

May 19, 1981

✓

Application No. **G10330**
Permit No. **G 9407**

Name Rocking L Ranch Inc.

Address PO Box 180 E Princeton, OR 97721

Assigned

Address

Beginning construction AUG 20 1982

Completion of construction OCT 1 - 1982

Extended to

Complete application of water OCT 1 - 1983

Extended to