



T.4S. R.3W. Section 6, W.M.

Proposed Well 1 is located 1,045 feet north and 725 feet east from the NE corner, DLC 39.

Proposed Well 2 is located 1,030 feet north and 1,130 feet east from the NE corner, DLC 39.

 Area (9.5 Acres) to be irrigated.

 Tax lot boundary

 Donation Land Claim boundary

NE corner
DLC 39


6

Perkins
DLC 39

Proposed Well 1
TL 4 3 06 200

2.8

6.7

Proposed Well 2

NE Duniway Rd

Lot 7 Lot 8

Lot 10 Lot 9

NE Dawn Ln


Utah Water Rights Examiner
5550
Doann M. Hamilton
DOANN M. HAMILTON
May 10, 2012
June 30, 2023

Henry Creek

Kunz Reservoir
Under
Certificate 21853

Bird
DLC 40

Scale: 1" = 400'



This map was prepared for the purpose of identifying the location of a water right only and is not intended to provide legal dimensions or location of property ownership lines.

Water Right Application Map

Pacific Hydro-Geology Inc.

Su Vang and Tong Moua
T.4S. R.3W. Section 6, W.M.

06/2021