

Application for a Permit to Use Surface Water



Oregon Water Resources Department
725 Summer Street NE, Suite A
Salem, Oregon 97301-1266
503-986-0900
www.oregon.gov/OWRD

SECTION 1: APPLICANT INFORMATION AND SIGNATURE

Applicant

NAME <i>Peter Drake</i>		PHONE (HM) <i>253-370-4365</i>	
PHONE (WK) <i>NA</i>	CELL <i># Same</i>	FAX <i>NA</i>	
ADDRESS <i>47600 mckenzie Hwy / PO Box 45</i>			
CITY <i>Vida</i>	STATE <i>OR</i>	ZIP <i>97488</i>	E-MAIL * <i>himalaya324@hotmail.com</i>

Organization

NAME <i>NA</i>		PHONE	FAX
ADDRESS			CELL
CITY	STATE	ZIP	E-MAIL *

Agent – The agent is authorized to represent the applicant in all matters relating to this application.


AGENT / BUSINESS NAME <i>NA</i>		PHONE	FAX
ADDRESS			CELL
CITY	STATE	ZIP	E-MAIL *

Note: Attach multiple copies as needed



* By providing an e-mail address, consent is given to receive all correspondence from the Department electronically. (Paper copies of the proposed and final order documents will also be mailed.)

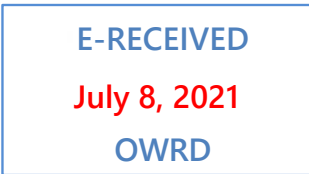
By my signature below I confirm that I understand:

- I am asking to use water specifically as described in this application.
- Evaluation of this application will be based on information provided in the application.
- I cannot legally use water until the Water Resources Department issues a permit.
- The Department encourages all applicants to wait for a permit to be issued before beginning construction of any proposed diversion. Acceptance of this application does not guarantee a permit will be issued.
- If I begin construction prior to the issuance of a permit, I assume all risks associated with my actions.
- If I receive a permit, I must not waste water.
- If development of the water use is not according to the terms of the permit, the permit can be cancelled.
- The water use must be compatible with local comprehensive land use plans.
- Even if the Department issues a permit, I may have to stop using water to allow senior water right holders to receive water to which they are entitled.



I (we) affirm that the information contained in this application is true and accurate

 Applicant Signature	<i>Peter Drake</i> Print Name and Title if applicable	 <i>7/7/2021</i> Date
_____ Applicant Signature	_____ Print Name and Title if applicable	_____ Date



For Department Use: App. Number: _____

SECTION 2: PROPERTY OWNERSHIP

Please indicate if you own all the lands associated with the project from which the water is to be diverted, conveyed, and used.

- YES, there are no encumbrances.
- YES, the land is encumbered by easements, rights of way, roads or other encumbrances.
- NO, I have a recorded easement or written authorization permitting access.
- NO, I do not currently have written authorization or easement permitting access.
- NO, written authorization or an easement is not necessary, because the only affected lands I do not own are state-owned submersible lands, and this application is for irrigation and/or domestic use only (ORS 274.040).
- NO, because water is to be diverted, conveyed, and/or used only on federal lands.

Affected Landowners: List the names and mailing addresses of all owners of any lands that are not owned by the applicant and that are crossed by the proposed ditch, canal or other work, even if the applicant has obtained written authorization or an easement from the owner. *(Attach additional sheets if necessary).*

N/A

Legal Description: You must provide the legal description of: 1. The property from which the water is to be diverted, 2. Any property crossed by the proposed ditch, canal or other work, and 3. Any property on which the water is to be used as depicted on the map. *Attached - Only Parcel 1*

RECEIVED

JUN 28 2021

SECTION 3: SOURCE OF WATER

A. Proposed Source of Water

OWRD

Provide the commonly used name of the water body from which water will be diverted, and the name of the stream or lake it flows into (if unnamed, say so), and the locations of the point of diversion (POD):

Source 1: <i>Unnamed Spring</i>	Tributary to: <i>McKenzie River</i>
TRSQQ of POD: 1635310001001 <i>Township 16^{South} Range 3 East between Sections 31 and 32 (Parcel 1)</i>	<i>16-35-31-00-01008</i>
Source 2: <i>1635310001001</i>	Tributary to:
TRSQQ of POD:	

in provided description

If any source listed above is stored water that is authorized under a water right permit, certificate, or decree, attach a copy of the document or list the document number (for decrees, list the volume, page and/or decree name).

B. Applications to Use Stored Water

Do you, or will you, own the reservoir(s) described in Section 3A above?

- Yes.
- No. (Enclose a copy of your written notification to the operator of the reservoir of your intent to file this application, which should have been mailed or delivered to the operator.)

If *all* sources listed in Section 3A are stored water, the Department will review your application using the expedited process provided in ORS 537.147, unless you check the box below. Please see the instruction booklet for more information.

By checking this box, you are requesting that the Department process your application under the standard process outlined in ORS 537.150 and 537.153, rather than the expedited process provided by ORS 537.147. To file an application under the standard process, you must enclose the following:

- A copy of a signed non-expired contract or other agreement with the owner of the reservoir (if not you) to impound the volume of water you propose to use in this application.
- A copy of your written agreement with the party (if any) delivering the water from the reservoir to you.

SECTION 4: SENSITIVE, THREATENED OR ENDANGERED FISH SPECIES PUBLIC INTEREST INFORMATION

This information must be provided for your application to be accepted as complete. The Water Resources Department will determine whether the proposed use will impair or be detrimental to the public interest with regard to sensitive, threatened or endangered fish species.

To answer the following questions, use the map provided in [Attachment 3](#) or the link below to determine whether the proposed point of diversion (POD) is located in an area where the Upper Columbia, the Lower Columbia, and/or the Statewide public interest rules apply.

For more detailed information, click on the following link and enter the T,R,S,QQ or the Lat/Long of a POD and click on "Submit" to retrieve a report that will show which section, if any, of the rules apply:
https://apps.wrd.state.or.us/apps/misc/lkp_trsqq_features/

If you need help to determine in which area the proposed POD is located, please call the customer service desk at (503) 986-0801.

RECEIVED

JUN 28 2021

Upper Columbia - OAR 690-033-0115 thru -0130

Is the POD located in an area where the Upper Columbia Rules apply?

Yes No

OWRD

If yes, you are notified that the Water Resources Department will consult with numerous federal, state, local and tribal governmental entities so it may determine whether the proposed use is consistent with the "Columbia River Basin Fish and Wildlife Program" adopted by the Northwest Power Planning Council in 1994 for the protection and recovery of listed fish species. The application may be denied, heavily conditioned, or if appropriate, mitigation for impacts may be needed to obtain approval for the proposed use.

If yes,

- I understand that the proposed use does not involve appropriation of direct streamflow during the time period April 15 to September 30, except as provided in OAR 690-033-0140.
- I understand that I will install, operate and maintain a fish screen and fish passage as listed in ORS 498.301 through 498.346, and 509.580 through 509.910, to the specifications and extent required by Oregon Department of Fish and Wildlife, prior to diversion of water under any permit issued pursuant to this application.

- I understand that the Oregon Department of Environmental Quality will review my application to determine if the proposed use complies with existing state and federal water quality standards.
- I understand that I will install and maintain water use measurement and recording devices as required by the Water Resources Department, and comply with recording and reporting permit condition requirements.

Lower Columbia - OAR 690-033-0220 thru -0230

Is the POD located in an area where the Lower Columbia rules apply?

Yes No

If yes, you are notified that that the Water Resources Department will determine, by reviewing recovery plans, the Columbia River Basin Fish and Wildlife Program, and regional restoration programs applicable to threatened or endangered fish species, in coordination with state and federal agencies, as appropriate, whether the proposed use is detrimental to the protection or recovery of a threatened or endangered fish species and whether the use can be conditioned or mitigated to avoid the detriment.

If a permit is issued, it will likely contain conditions to ensure the water use complies with existing state and federal water quality standards; and water use measurement, recording and reporting required by the Water Resources Department. The application may be denied, or if appropriate, mitigation for impacts may be needed to obtain approval of the proposed use.

If yes, provide the following information (the information must be provided with the application to be considered complete).

Yes No The proposed use is for more than **one** cubic foot per second (448.8 gpm) and is not subject to the requirements of OAR 690, Division 86 (Water Management and Conservation Plans).

If yes, provide a description of the measures to be taken to assure reasonably efficient water use:

RECEIVED

JUN 28 2021

Statewide - OAR 690-033-0330 thru -0340

Is the POD located in an area where the Statewide rules apply?

Yes No

OWRD

If yes, the Water Resources Department will determine whether the proposed use will occur in an area where endangered, threatened or sensitive fish species are located. If so, the Water Resources Department, Department of Fish and Wildlife, Department of Environmental Quality, and the Department of Agriculture will recommend conditions required to achieve “no loss of essential habitat of threatened and endangered (T&E) fish species,” or “no net loss of essential habitat of sensitive (S) fish species.” If conditions cannot be identified that meet the standards of no loss of essential T & E fish habitat or no net loss of essential S fish habitat, the agencies will recommend denial of the application unless they conclude that the proposed use would not harm the species.

SECTION 5: WATER USE

Provide the amount of water you propose to use from each source, for each use, in cubic feet-per-second (cfs) or gallons-per-minute (gpm). If the proposed use is from storage, provide the amount in acre-feet (af):
 (1 cfs equals 448.8 gpm. 1 acre-foot equals 325,851 gallons or 43,560 cubic feet)

SOURCE	USE	PERIOD OF USE	AMOUNT
Unnamed Spring	Domestic Potable Water	Indefinite	< 1 <input checked="" type="checkbox"/> cfs <input type="checkbox"/> gpm <input type="checkbox"/> af
			<input type="checkbox"/> cfs <input type="checkbox"/> gpm <input type="checkbox"/> af
			<input type="checkbox"/> cfs <input type="checkbox"/> gpm <input type="checkbox"/> af
			<input type="checkbox"/> cfs <input type="checkbox"/> gpm <input type="checkbox"/> af

Please indicate the number of primary and supplemental acres to be irrigated.

Primary: 0 Acres Supplemental: 0 Acres

If supplemental acres are listed, provide the Permit or Certificate number of the underlying primary water right(s):

Indicate the maximum total number of acre-feet you expect to use in an irrigation season: _____

- If the use is **municipal or quasi-municipal**, attach Form M
- If the use is **domestic**, indicate the number of households: 1
- If the use is **mining**, describe what is being mined and the method(s) of extraction: _____

RECEIVED

JUN 28 2021

SECTION 6: WATER MANAGEMENT

OWRD

A. Diversion and Conveyance

What equipment will you use to pump water from your source?

- Pump (give horsepower and type): _____
- Other means (describe): Gravity fed to a holding tank. A small pump will be installed for home use at holding tank.

Provide a description of the proposed means of diversion, construction, and operation of the diversion works and conveyance of water.

B. Application Method

What equipment and method of application will be used? (e.g., drip, wheel line, high-pressure sprinkler)

Filter

C. Conservation

Please describe why the amount of water requested is needed and measures you propose to: prevent waste; measure the amount of water diverted; prevent damage to public uses of affected surface waters.

_____ It is needed because the quality of well water is poor in that area. This would be just for consumption for a family of four. It would fill a 2000 gallon holding tank and remaining water would flow to the Mckenzie River.

SECTION 7: RESOURCE PROTECTION

In granting permission to use water from a stream or lake, the state encourages, and in some instances requires, careful control of activities that may affect the waterway or streamside area. See instruction guide for a list of possible permit requirements from other agencies. Please indicate any of the practices you plan to undertake to protect water resources:

Diversion will be screened per ODFW specifications in ORS 498.301 through 498.346 to prevent uptake of fish and other aquatic life. *N/A*
Describe planned actions: _____

Excavation or clearing of banks will be kept to a minimum to protect riparian or streamside areas.
Note: If disturbed area is more than one acre, applicant should contact the Department of Environmental Quality to determine if a 1200C permit is required.

Describe planned actions and additional permits required for project implementation: _____

Spring has already been established so the only excavation necessary is to bury a new holding tank and connect the lines from spring to tank then to the house

Operating equipment in a water body will be managed and timed to prevent damage to aquatic life. Describe planned actions and additional permits required for project implementation: _____ *N/A*

Water quality will be protected by preventing erosion and run-off of waste or chemical products.
Describe planned actions: _____

There will be no need for any waste or chemical use.

List other federal and state permits or contracts to be obtained, if a water right permit is granted.
_____ *None*

RECEIVED
JUN 28 2021

SECTION 8: PROJECT SCHEDULE

OWRD

- a) Date construction will begin: *After this approved / 2022?*
- b) Date construction will be completed: *After 2 weeks / 2022?*
- c) Date beneficial water use will begin: *when home site is completed / 2022*

SECTION 9: WITHIN A DISTRICT

Check here if the point of diversion or place of use are located within or are served by an irrigation or other water district.

Irrigation District Name	Address	
City	State	Zip

SECTION 10: REMARKS

Use this space to clarify any information you have provided in the application. (Attach additional sheets if necessary).

We are rebuilding after the Holiday Farm fire. Land was purchased after logging. We are restoring it to a home site. Spring was traditionally used by previous owners. We would like to use it again.

For Department Use: App. Number: _____

Land Use Information Form



Oregon Water Resources Department
725 Summer Street NE, Suite A
Salem, Oregon 97301-1266
503-986-0900
www.oregon.gov/OWRD

RECEIVED

JUN 28 2021

OWRD

NOTE TO APPLICANTS

In order for your application to be processed by the Water Resources Department (WRD), this Land Use Information Form must be completed by a local government planning official in the jurisdiction(s) where your water right will be used and developed. The planning official may choose to complete the form while you wait, or return the receipt stub to you. Applications received by WRD without the Land Use Form or the receipt stub will be returned to you. Please be aware that your application will not be approved without land use approval.

This form is NOT required if:

- 1) Water is to be diverted, conveyed, and/or used only on federal lands; **OR**
- 2) The application is for a water right transfer, allocation of conserved water, exchange, permit amendment, or groundwater registration modification, and all of the following apply:
 - a) The existing and proposed water use is located entirely within lands zoned for exclusive farm-use or within an irrigation district;
 - b) The application involves a change in place of use only;
 - c) The change does not involve the placement or modification of structures, including but not limited to water diversion, impoundment, distribution facilities, water wells and well houses; and
 - d) The application involves irrigation water uses only.

NOTE TO LOCAL GOVERNMENTS

The person presenting the attached Land Use Information Form is applying for or modifying a water right. The Water Resources Department (WRD) requires its applicants to obtain land use information to be sure the water rights do not result in land uses that are incompatible with your comprehensive plan. Please complete the form or detach the receipt stub and return it to the applicant for inclusion in their water right application. You will receive notice once the applicant formally submits his or her request to the WRD. The notice will give more information about WRD's water rights process and provide additional comment opportunities. You will have 30 days from the date of the notice to complete the land use form and return it to the WRD. If no land use information is received from you within that 30-day period, the WRD may presume the land use associated with the proposed water right is compatible with your comprehensive plan. Your attention to this request for information is greatly appreciated by the Water Resources Department. If you have any questions concerning this form, please contact the WRD's Customer Service Group at 503-986-0801.

Land Use Information Form



Oregon Water Resources Department
 725 Summer Street NE, Suite A
 Salem, Oregon 97301-1266
 503-986-0900
 www.oregon.gov/OWRD

RECEIVED
 JUN 28 2021

OWRD

Applicant

NAME <i>Peter Drake</i>		PHONE (HM) <i>253-310-4365</i>	
PHONE (WK) <i>NA</i>	CELL <i>Same</i>	FAX <i>NA</i>	
ADDRESS <i>47600 McKessie Hwy / PO Box 45</i>			
CITY <i>Vida</i>	STATE <i>OR</i>	ZIP <i>97488</i>	E-MAIL* <i>nimalaya 324@hotmail.com</i>

A. Land and Location

Please include the following information for all tax lots where water will be diverted (taken from its source), conveyed (transported), and/or used or developed. Applicants for municipal use, or irrigation uses within irrigation districts may substitute existing and proposed service-area boundaries for the tax-lot information requested below.

Township	Range	Section	¼ ¼	Tax Lot #	Plan Designation (e.g., Rural Residential/RR-5)	Water to be:			Proposed Land Use:
<i>16</i>	<i>35</i>	<i>31</i>	<i>00</i>	<i>01008</i>	<i>RR5</i>	<input type="checkbox"/> Diverted	<input type="checkbox"/> Conveyed	<input checked="" type="checkbox"/> Used	<i>Domestic water</i>
						<input type="checkbox"/> Diverted	<input type="checkbox"/> Conveyed	<input type="checkbox"/> Used	
						<input type="checkbox"/> Diverted	<input type="checkbox"/> Conveyed	<input type="checkbox"/> Used	
						<input type="checkbox"/> Diverted	<input type="checkbox"/> Conveyed	<input type="checkbox"/> Used	

List all counties and cities where water is proposed to be diverted, conveyed, and/or used or developed:

B. Description of Proposed Use

Type of application to be filed with the Water Resources Department:

- Permit to Use or Store Water
 Water Right Transfer
 Permit Amendment or Groundwater Registration Modification
 Limited Water Use License
 Allocation of Conserved Water
 Exchange of Water

Source of water: Reservoir/Pond Groundwater Surface Water (name) *Unnamed spring*

Estimated quantity of water needed: *<1 cfs* cubic feet per second gallons per minute acre-feet

Intended use of water: Irrigation Commercial Industrial Domestic for *1* household(s)
 Municipal Quasi-Municipal Instream Other _____

Briefly describe:

Spring completely contained on property that was damaged in Holiday Farm Fire but traditionally used by previous owners

Note to applicant: If the Land Use Information Form cannot be completed while you wait, please have a local government representative sign the receipt at the bottom of the next page and include it with the application filed with the Water Resources Department.

For Local Government Use Only

The following section must be completed by a planning official from each county and city listed unless the project will be located entirely within the city limits. In that case, only the city planning agency must complete this form. This deals only with the local land use plan. Do not include approval for activities such as building or grading permits.

RECEIVED

JUN 28 2021

OWRD

Please check the appropriate box below and provide the requested information

- Land uses to be served by the proposed water uses (including proposed construction) are allowed outright or are not regulated by your comprehensive plan. Cite applicable ordinance section(s): LANE CODE 16.290(2)(a)
- Land uses to be served by the proposed water uses (including proposed construction) involve discretionary land use approvals as listed in the table below. (Please attach documentation of applicable land use approvals which have already been obtained. Record of Action/land use decision and accompanying findings are sufficient.) **If approvals have been obtained but all appeal periods have not ended, check "Being pursued."**

Type of Land Use Approval Needed (e.g., plan amendments, rezones, conditional-use permits, etc.)	Cite Most Significant, Applicable Plan Policies & Ordinance Section References	Land Use Approval:	
		<input type="checkbox"/> Obtained <input type="checkbox"/> Denied	<input type="checkbox"/> Being Pursued <input type="checkbox"/> Not Being Pursued
		<input type="checkbox"/> Obtained <input type="checkbox"/> Denied	<input type="checkbox"/> Being Pursued <input type="checkbox"/> Not Being Pursued
		<input type="checkbox"/> Obtained <input type="checkbox"/> Denied	<input type="checkbox"/> Being Pursued <input type="checkbox"/> Not Being Pursued
		<input type="checkbox"/> Obtained <input type="checkbox"/> Denied	<input type="checkbox"/> Being Pursued <input type="checkbox"/> Not Being Pursued
		<input type="checkbox"/> Obtained <input type="checkbox"/> Denied	<input type="checkbox"/> Being Pursued <input type="checkbox"/> Not Being Pursued

Local governments are invited to express special land use concerns or make recommendations to the Water Resources Department regarding this proposed use of water below, or on a separate sheet.

Legal lot approval per department file NO. 509-PA08-05765

NAME <i>Rachel Serslev</i>	TITLE: <i>Senior Planner</i>
SIGNATURE <i>[Signature]</i>	PHONE: <i>341-682-6903</i>
GOVERNMENT ENTITY <i>Lane County</i>	DATE: <i>6/22/2021</i>

Note to local government representative: Please complete this form or sign the receipt below and return it to the applicant. If you sign the receipt, you will have 30 days from the Water Resources Department's notice date to return the completed Land Use Information Form or WRD may presume the land use associated with the proposed use of water is compatible with local comprehensive plans.

Receipt for Request for Land Use Information



Applicant name: _____

City or County: _____ Staff contact: _____

Signature: _____ Phone: _____ Date: _____

RECEIVED

JUN 28 2021

OWRD

Exhibit "A"

PARCEL 1:

Beginning at an iron pin set in that survey filed in the office of the County Surveyor, Lane County, Oregon, under File No. 7160, said iron pin bearing, by record, North 0° 21' West, 137.0 feet and South 85° 43' West 2200.0 feet from the meander corner on the right bank of the McKenzie River between Sections 31 and 32, Township 16 South, Range 3 East of the Willamette Meridian; thence South 85° 43' West, 150.46 feet along the Southerly right of way line of the McKenzie Highway as monumented in said survey to an iron pin set therein; thence South 0° 13' West 390.00 feet to a point on the low water mark on the right bank of the McKenzie River according to said survey (being referenced on the ground by an iron pin bearing North 0° 13' East 47.21 feet); thence North 85° 43' East 150.46 feet along said low water line to a point (being referenced on the ground by an iron pin set in said survey No. 7160 bearing North 0° 13' East, 35.41 feet); thence North 0° 13' East 390.00 feet to the point of beginning, in Lane County, Oregon.

EXCEPT any part thereof that lies Southerly of the meander line of the right bank of the McKenzie River, in Lane County, Oregon.

PARCEL 2:

Beginning at an iron pin set in that survey filed in the office of the County Surveyor, Lane County, Oregon, under File No. 7160, said iron pin bearing, by record, North 0° 21' West 137.0 feet and South 85° 43' West 2200.0 feet from the meander corner on the right bank of the McKenzie River between Sections 31 and 32, Township 16 South, Range 3 East of the Willamette Meridian; thence South 85° 43' West 150.46 feet along the Southerly right of way line of the McKenzie Highway as monumented in said survey to an iron pin marking the true point of beginning; thence South 85° 43' West 205.05 feet continuing along the Southerly right of way line of said Highway to a point marked by an iron pin; thence South 0° 04' 40" West 389.93 feet to a point on the low water mark on the right bank of the McKenzie River according to said survey (being referenced on the ground by an iron pin bearing North 0° 04' 40" East 56.30 feet); thence North 85° 43' East 204.13 feet along said low water line to a point (being referenced on the ground by an iron pin bearing North 0° 13' East 47.21 feet); thence North 0° 13' East 390.00 feet to the true point of beginning, in Lane County, Oregon.

EXCEPT any part thereof that lies Southerly of the meander line of the right bank of the McKenzie River, in Lane County, Oregon.



LAND MANAGEMENT DIVISION

RECEIVED
Date Received:
JUN 18 2021

TYPE I APPLICATION
Zoning Determination Application

PUBLIC WORKS DEPARTMENT 3050 N. DELTA HWY, EUGENE OR 97401 Planning: 682-3577

For Office Use Only: FILE # 509-PA21-05615 FEE: \$143.00

Applicant (print name): Peter Drake

Mailing address: PO Box 45 Vida, OR 97488

Phone: 253-370-4365 Email: himalaya324@hotmail.com

Applicant Signature: *Peter Drake*

RECEIVED
JUN 28 2021
OWRD

PROPERTY LOCATION

1635310001001

Assessor's Map and Tax Lot

47600 McKenzie Hwy Vida, OR 97488

Site address

The Zoning Determination Application (ZD) is the form used when a customer needs a written response from the Planning Program, including State permit sign-offs. It is intended to assist customers who have a question that can not be answered in 10 minutes by the Planner at the front desk.

In the space below, write the question/request you have for the Planner. Attach additional pages if necessary.

I need a planner to sign and fill out a form in my application for Surface Water Rights with the Oregon Department Water Resources Department.

Minimum Requirements Checklist

Minimum Requirements (OAR 690-310-0040, OAR 690-310-0050 & ORS 537.140)

Include this checklist with the application

Check that each of the following items is included. The application will be returned if all required items are not included. If you have questions, please call the Water Rights Customer Service Group at (503) 986-0900.

Please submit the original application and signatures to the Water Resources Department. Applicants are encouraged to keep a copy of the completed application.

- SECTION 1: Applicant Information and Signature
- SECTION 2: Property Ownership
- SECTION 3: Source of Water
- SECTION 4: Sensitive, Threatened or Endangered Fish Species Public Interest Information
- SECTION 5: Water Use
- SECTION 6: Water Management
- SECTION 7: Resource Protection
- SECTION 8: Project Schedule
- SECTION 9: Within a District
- SECTION 10: Remarks

RECEIVED

JUN 28 2021

OWRD

Include the following additional items:

- Land Use Information Form with approval and signature of local planning department (*must be an original*) or signed receipt.
- Provide the legal description of: (1) the property from which the water is to be diverted, (2) any property crossed by the proposed ditch, canal or other work, and (3) any property on which the water is to be used as depicted on the map.
- Fees - Amount enclosed: \$ 1800 (per acreage block)
See the Department's Fee Schedule at www.oregon.gov/owrd or call (503) 986-0900.
- Map that includes the following items:
 - Permanent quality and drawn in ink
 - Even map scale not less than 4" = 1 mile (example: 1" = 400 ft, 1" = 1320 ft, etc.)
 - North Directional Symbol
 - Township, Range, Section, Quarter/Quarter, Tax Lots
 - Reference corner on map
 - Location of each diversion, by reference to a recognized public land survey corner (distances north/south and east/west)
 - Indicate the area of use by Quarter/Quarter and tax lot identified clearly.
 - Number of acres per Quarter/Quarter and hatching to indicate area of use if for primary irrigation, supplemental irrigation, or nursery
 - Location of main canals, ditches, pipelines or flumes (if well is outside of the area of use)