



Oregon Water Resources Department  
 725 Summer Street NE, Suite A  
 Salem, Oregon 97301  
 (503) 986-0900  
 www.oregon.gov/OWRD

E-RECEIVED  
 July 27, 2021  
 OWRD

# Ownership Update for Certificated Rights Only

## NO FEES ARE REQUIRED TO SUBMIT THIS FORM

**NOTICE:** A certificate of water right typically stays with the land. In order to track water right ownership, the Department requests that this form be submitted to the Department. **To update multiple rights, a separate form is required for each right.** If you have any questions about this form, please contact your local watermaster, or call the Water Resources Department at (503) 986-0900.

This form is **not** for Applications, Permits, Transfers, Groundwater Registrations, or Limited Licenses. To notify the Department of changes in ownership to these types of authorizations, an Assignment is required.


Current Landowner Information				
Name:	Farmland Reserve, Inc.			
Mailing Address:	79 South Main Street, Suite 1000			
City:	Salt Lake City	State:	UT	Zip: 87111
Phone:	(801) 715-9100	Email:		

Property Information				
County:	Morrow	Township:	4N	Range: 26E Section: 36
Tax Lot #:	5200			
Street Address of Water Right:	N/A			
<b>Water Right Information</b>				
Application:	S-50771			
Permit:	S-36940			
Certificate:	87895			
Are all the lands associated with this water right owned by the requestor? <input type="checkbox"/> Yes <input checked="" type="checkbox"/> No				
(If no, include a map showing the portion of the water right involved)				







Signature and Date	
Name of individual completing form:	Pat Tolman, Vice President for Farmland Reserve, Inc.
Signature of requestor:	Date: 7/23/21
Phone or email:	(509) 734-1195


The Department does not change names on water right certificates. This form will be placed in the file for future reference only. If mailed, the Department will not provide acknowledgement of receipt.

This form can be mailed to the address above or sent via email to [wrd\\_dl\\_customerservice@oregon.gov](mailto:wrd_dl_customerservice@oregon.gov)



**Water Right Certificate 87895  
Portion Acquired by Farmland Reserve, Inc.**

-  Water Right Place of Use
-  Property Acquired
-  Township & Range
-  Section
-  Quarter-Quarter
-  Morrow County Parcels

- Image**
-  Red: Red
  -  Green: Green
  -  Blue: Blue

E-RECEIVED  
July 27, 2021  
OWRD

THIS MAP WAS PREPARED FOR THE PURPOSE OF IDENTIFYING THE GENERAL LOCATION OF WATER RIGHTS AND IS NOT INTENDED TO PROVIDE LEGAL DIMENSION OR LOCATION OF PROPERTY OWNERSHIP LINES. ANY USE, RETENTION, DISSEMINATION, FORWARDING, PRINTING, OR COPYING OF THIS MAP IS STRICTLY PROHIBITED.