

Application for an Emergency Use Permit for Groundwater (Drought)



Oregon Water Resources Department
725 Summer Street NE, Suite A
Salem, Oregon 97301-1266
(503) 986-0900
www.oregon.gov/OWRD

RECEIVED
JUL 28 2021

SECTION 1: APPLICANT INFORMATION AND SIGNATURE

Applicant Information

OWRD

NAME LX RANCH INC			PHONE (HM)
PHONE (WK)	CELL 541-219-0166	FAX	
ADDRESS PO Box 56			
CITY ADEL	STATE OR	ZIP 97620	E-MAIL TALANE@CENTURYTEL.NET

Organization Information

NAME		PHONE	FAX
ADDRESS			CELL
CITY	STATE	ZIP	E-MAIL

Agent Information – The agent is authorized to represent the applicant in all matters relating to this application.


AGENT / BUSINESS NAME WATER RIGHT SOLUTIONS / HOLLIE CANNON		PHONE 541-821-5848	FAX
ADDRESS 2346 HAMMER ST			CELL
CITY KLAMATH FALLS	STATE OR	ZIP 97603	E-MAIL HCANNON@WATERRIGHTSOLUTIONS.COM

Note: Attach multiple copies as needed

By my signature below I confirm that I understand:

- I am asking to use water specifically as described in this application.
- Evaluation of this application will be based on information provided in the application.
- I cannot use water legally until the Water Resources Department issues a permit.
- Oregon law requires that a permit be issued before beginning construction of any proposed well. Acceptance of this application neither guarantees an emergency use permit will be issued nor indicates that a permanent water right may be obtained.
- If I get a permit, I must not waste water.
- If development of the water use is not according to the terms of the permit, the permit can be cancelled.
- The water use must be compatible with local comprehensive land-use plans.
- Even if the Department issues a permit, I may have to stop using water to allow senior water-right holders to get water to which they are entitled.

I (we) affirm that the information contained in this application is true and accurate.

 Thomas Lane Thomas Lane President 7-24-21
Applicant Signature Print Name and title if applicable Date

Applicant Signature Print Name and title if applicable Date

For Department Use		
App. No. _____	Permit No. _____	Date _____

SECTION 2: PROPERTY OWNERSHIP

Please indicate if you own all the lands associated with the project from which the water is to be diverted, conveyed, and used.

Yes

There are no encumbrances.

This land is encumbered by easements, rights of way, roads or other encumbrances.

RECEIVED

JUL 28 2021

No

I have a recorded easement or written authorization permitting access.

I do not currently have written authorization or easement permitting access.

Written authorization or an easement is not necessary, because the only affected lands I do not own are state-owned submersible lands, and this application is for irrigation and/or domestic use only (ORS 274.040).

Water is to be diverted, conveyed, and/or used only on federal lands.

OWRD

List the names and mailing addresses of all affected landowners (*attach additional sheets if necessary*).

NA

SECTION 3: WELL DEVELOPMENT

WELL NO.	NAME OF NEAREST SURFACE WATER	IF LESS THAN 1 MILE:	
		DISTANCE TO NEAREST SURFACE WATER	ELEVATION CHANGE BETWEEN NEAREST SURFACE WATER AND WELL HEAD
#1	Deep Creek	1.72 miles	-156 ft

Please provide any information for your existing or proposed well(s) that you believe may be helpful in evaluating your application. For existing wells, describe any previous alteration(s) or repair(s) not documented in the attached well log or other materials (*attach additional sheets if necessary*).

Well #1 is an existing well identified as LAKE 2697. Please see the attached well log.

SECTION 3: WELL DEVELOPMENT, CONTINUED

Source (aquifer), if known: Valley Fill

Total maximum rate requested: 3.9 CFS (each well will be evaluated at the maximum rate unless you indicate well-specific rates and annual volumes in the table below).

Complete the table below. If this is an existing well, the following information may be found on the applicable well log. (If a well log is available, please submit it in addition to completing the table.) If this is a proposed well, or well-modification, consider consulting with a licensed well driller, geologist, or certified water right examiner.

OWNER'S WELL NAME OR NO.	PROPOSED	EXISTING	WELL ID (WELL TAG) NO.* OR WELL LOG ID**	FLOWING ARTESIAN	CASING DIAMETER	CASING INTERVALS (IN FEET)	PERFORATED OR SCREENED INTERVALS (IN FEET)	SEAL INTERVALS (IN FEET)	MOST RECENT STATIC WATER LEVEL & DATE (IN FEET)	PROPOSED USE			
										SOURCE AQUIFER***	TOTAL WELL DEPTH	WELL-SPECIFIC RATE (GPM)	ANNUAL VOLUME (ACRE-FEET)
Well #1	<input type="checkbox"/>	<input checked="" type="checkbox"/>	LAKE 2697	<input type="checkbox"/>	14 inch	NA	NA	NA	NA	Valley Fill	302	1750	530.1
	<input type="checkbox"/>	<input type="checkbox"/>		<input type="checkbox"/>									
	<input type="checkbox"/>	<input type="checkbox"/>		<input type="checkbox"/>									
	<input type="checkbox"/>	<input type="checkbox"/>		<input type="checkbox"/>									
	<input type="checkbox"/>	<input type="checkbox"/>		<input type="checkbox"/>									
	<input type="checkbox"/>	<input type="checkbox"/>		<input type="checkbox"/>									
	<input type="checkbox"/>	<input type="checkbox"/>		<input type="checkbox"/>									
	<input type="checkbox"/>	<input type="checkbox"/>		<input type="checkbox"/>									

* Licensed drillers are required to attach a Department-supplied Well Tag, with a unique Well ID or Well Tag Number to all new or newly altered wells. Landowners can request a Well ID for existing wells that do not have one. The Well ID is intended to serve as a unique identification number for each well.
 ** A well log ID (e.g. MARI 1234) is assigned by the Department to each log in the agency's well log database. A separate well log is required for each subsequent alteration of the well.
 *** Source aquifer examples: Troutdale Formation, gravel and sand, alluvium, basalt, bedrock, etc.

RECEIVED
JUL 28 2021
OWRD

SECTION 4: WATER USE

USE	PERIOD OF USE	ANNUAL VOLUME (ACRE-FEET)
Supplemental Irrigation	Aug 15 to October 15	530.1

Rights affected by drought:
 County in which use will occur: Lake (if the right is located in Klamath Basin/County you must complete section 7)
 Please indicate the total number of acres to be irrigated (must match map): 530.1 acres
 List the Permit or Certificate number(s) of the water right(s) affected by drought: Cert 34503 and 80472
 Indicate the maximum number of acre-feet you expect to use in an irrigation season: 530.1

SECTION 5: WATER MANAGEMENT

RECEIVED
 JUL 28 2021
 OWRD

A. Diversion and Conveyance

What equipment will you use to pump water from your well(s)?

- Pump (give horsepower and type): 100 hp
- Other means (describe): _____

Provide a description of the proposed means of diversion, construction, and operation of the diversion works and conveyance of water. The well will discharge into the existing ditch system used for flood irrigation when using the primary water right.

B. Conservation

Please describe why the amount of water requested is needed and measures you propose to: prevent waste; measure the amount of water diverted; and prevent the discharge of contaminated water to a surface stream. Because of the drought the usual source of surface water is soon to be gone. Requesting 1.0 acre foot per acre to finish the irrigation season. It is critical to have this water to provide late summer grass for livestock. The fields have been leveled and ditches installed to make flood irrigation very efficient. The irrigation will be monitored to avoid waste.

SECTION 6: DROUGHT INFORMATION:

Explain how drought conditions have created an inability to obtain water under your existing right(s), and any other remarks to clarify any other information (*attach additional sheets as necessary*).

The normal source of irrigation is Deep Creek. The flow of Deep Creek is much below the irrigation demand.

RECEIVED

JUL 28 2021

OWRD

RECEIVED

JUL 28 2021

OWRD

SECTION 7: KLAMATH BASIN/COUNTY WELL INFORMATION

A functioning, totalizing flowmeter will be required for any drought permits issued. Is there currently a flowmeter installed on each of the PODs listed in the table in Section 3 of this application? Yes No*

*Please note that watermaster staff will visit the well to confirm flowmeter presence prior to issuance of an emergency drought groundwater permit. Where possible, watermaster staff will take a static water level measurement. Alterations to the well head may be required in order to make the water level measurements and these may be conditions of the permit.

For each well, please provide a description of the flowmeter location, the serial number, the current flowmeter reading and the date the reading was taken in the table below.

OWNER'S WELL NAME OR NUMBER.	WELL TAG NUMBER (IF AVAILABLE)	WELL LOG ID (E.G., KLAM 1234)	FLOWMETER SERIAL NUMBER	FLOWMETER READING	FLOWMETER DATE	FLOWMETER LOCATION

RECEIVED
 JUL 28 2021
 OWRD

Date _____

(For staff use only)



Oregon Water Resources Department
725 Summer Street NE, Suite A
Salem, Oregon 97301-1266
(503) 986-0900
www.oregon.gov/OWRD

WE ARE RETURNING YOUR APPLICATION FOR THE FOLLOWING REASON(S):

- SECTION 1: _____
- SECTION 2: _____
- SECTION 3: _____
- SECTION 4: _____
- SECTION 5: _____
- SECTION 6: _____
- SECTION 7: _____
- Fees _____

RECEIVED

JUL 28 2021

OWRD

MAP

- Permanent quality and drawn in ink
- Even map scale not less than 4" = 1 mile (example: 1" = 400 ft, 1" = 1320 ft, etc.)
- North Directional Symbol
- Township, Range, Section, Quarter/Quarter, Tax Lots
- Reference corner on map
- Location of each well, and/or dam if applicable, by reference to a recognized public land survey corner (distances north/south and east/west). Each well must be identified by a unique name and/or number.
- Indicate the area of use by Quarter/Quarter and tax lot clearly identified
- Number of acres per Quarter/Quarter and hatching to indicate area of use if for supplemental irrigation or nursery
- Location of main canals, ditches, pipelines or flumes
- Other _____

STATE ENGINEER
Salem, Oregon

Lake
2697

Well Record

STATE WELL NO. 39/24-32B(1)
COUNTY Lake
APPLICATION NO.

OWNER: Warner Valley Stock Co. MAILING ADDRESS:

LOCATION OF WELL: Owner's No. CITY AND STATE:


NW 1/4 NE 1/4 Sec. 32 T. 39 N. S., R. 24 W., W.M.

Bearing and distance from section or subdivision corner

Altitude at well 4495

TYPE OF WELL: Drilled. Date Constructed

Depth drilled 302 Depth cased 300



Section

CASING RECORD:

14 inch

RECEIVED
JUL 28 2021

FINISH:

OWRD

AQUIFERS:

Gravel

WATER LEVEL:

Flowing

PUMPING EQUIPMENT: Type Turbine H.P.
Capacity 1700 G.P.M.

WELL TESTS:

Drawdown ft. after hours G.P.M.

Drawdown ft. after hours G.P.M.

USE OF WATER Irrigation Temp. 56 °F., 19

SOURCE OF INFORMATION

DRILLER or DIGGER

ADDITIONAL DATA:

Log X Water Level Measurements Chemical Analysis Aquifer Test

REMARKS:

Hardness 45 ppm, chloride 12 ppm. Casing perforated; water has slight odor of hydrogen sulfide; measured flow 105 gpm.

RECEIVED

JUL 28 2021

STATE ENGINEER
Salem, Oregon

State Well No. 39/24-32B(1)
County Lake
Application No.

OWRD
Well Log

Owner: Warner Valley Stook Co. Owner's No.

Driller: J. Pierce Date Drilled 1949

CHARACTER OF MATERIAL	(Feet below land surface)		Thickness (feet)
	From	To	
Younger valley fill:			
Soil and peaty silt	0	13	13
Older valley fill:			
Quicksand	13	15	2
Clay, brown	15	64	49
Sand	64	68	4
Clay, blue	68	84	16
Sand, fine	84	88	4
Clay	88	143	55
Sand	143	145	2
Clay	145	164	19
Gravel	164	175	11
Clay	175	180	5
Gravel	180	186	6
Clay	186	190	4
Gravel	190	194	4
Clay	194	226	32
Gravel	226	230	4
Clay	230	238	8
Gravel	238	248	10
Clay	248	265	17
Gravel	265	269	4
Clay	269	288	19
Gravel	288	298	10
Clay	298	302	4

M 500930

300

APN: 18136

Statutory Warranty Deed
- continued

File No.: 7041-339935 (sh)
Date: 02/19/2004

EXHIBIT A

RECEIVED

LEGAL DESCRIPTION:

JUL 28 2021

OWRD

A parcel of land located in Section 29, Township 39 South, Range 24 East of the Willamette Meridian described as:

Parcel I of Partition Plat No. 1996-P-101, Lake County Records EXCEPTING THEREFROM:

Beginning at a 5/8" iron pin that marks the southeast corner of Parcel II, Partition Plat No. 1996-P-101, said pin being located on the West right-of-way line of County Road No. 3-14 and S20°30'55"E a distance of 1482.45 feet from the northeast corner of Section 29, T.39S. R.24E., thence S48°26'52"W along said right-of-way a distance of 980.97 feet, thence leaving said right-of-way N41°33'08"W a distance of 523.99 feet, thence N35°04'13"E a distance of 795.78 feet, thence S72°47'51"E a distance of 139.05 feet, thence S87°24'18"E a distance of 217.97 feet, thence S07°56'59"W a distance of 296.96 feet, thence S81°23'42"E a distance of 318.52 feet to the point of beginning.

State of Oregon } Reel 50
County of Lake } ss. File 926

I hereby certify that the within instrument was received and filed for record on the 27 day of Feb. 2004 at 1:50 o'clock P. M. and recorded on page 306 in book 261 record of Deeds of said County

By [Signature] County Clerk
By [Signature] Deputy



After recording return to:
First American Title
540 Center Street
Lakeview, OR 97630

Until a change is requested all tax statements shall be sent to the following address:

LX RANCH, INC.
P.O. Box 30
Adel OR 97620

Escrow No. L71867

THIS SPACE RESERVED FOR RECORDER'S USE

P
511

M0390131
101851 STATUTORY BARGAIN AND SALE DEED

Alejandro E. Gil; Cahill Ranches, Inc., an Oregon corporation; Edward Stabb and JoAnn Stabb; Edward D. Stabb and JoAnn C. Stabb, Trustees under the 1988 Stabb Living Trust under Declaration of Trust dated February 5, 1988; Con Fitzgerald and Sally Fitzgerald; Richard Bradbury and Mary Bradbury; Griener's Quarter Circle J. R., Inc., an Oregon corporation; James H. Gipson; Bridie Kiely, John J. Kiely, and Thomas W. Kiely, as Trustees of the Richard P. Kiely Residual Marital Trust under Will of Richard P. Kiely dated January 12, 1993; LX Ranch, Inc., an Oregon corporation; Michael Gravelle; Myron L. Steward and Judith A. Steward, aka Judi Steward; Robinson Ranch, Inc., an Oregon corporation; Samuel R. Farr, aka Samuel Farr, and Frances E. Farr; Schadler Ranch, Inc., a Nevada corporation; George Shine; William Cleland, aka William Glenn Cleland; and Luis Gonzales. Grantor, conveys to LX RANCH, INC., AN OREGON CORPORATION, Grantee, the following described real property:

SEE ATTACHED EXHIBIT "A" FOR LEGAL DESCRIPTION.

These premises are within the boundaries of the Adel Water Improvement District, an Oregon Non-Profit Corporation formed pursuant to ORS Chapter 554 and are subject to levies and assessments thereof, if any, and also subject to By-laws, Rules and Regulations of said Water District.

THIS INSTRUMENT WILL NOT ALLOW USE OF THE PROPERTY DESCRIBED IN THIS INSTRUMENT IN VIOLATION OF APPLICABLE LAND USE LAWS AND REGULATIONS. BEFORE SIGNING OR ACCEPTING THIS INSTRUMENT, THE PERSON ACQUIRING FEE TITLE TO THE PROPERTY SHOULD CHECK WITH THE APPROPRIATE CITY OR COUNTY PLANNING DEPARTMENT TO VERIFY APPROVED USES AND TO DETERMINE ANY LIMITS ON LAWSUITS AGAINST FARMING OR FOREST PRACTICES AS DEFINED IN ORS 30.930.

The true consideration for this conveyance is \$0.00 (Here comply with the requirements of ORS 93.030)

Dated this 12th day of December, 2000.

SEE ATTACHED FOR SIGNATURES AND NOTARY ACKNOWLEDGMENTS.

RECEIVED

JUL 28 2021

OWRD

511

EXHIBIT "A"

M0390132

605 P
31
469 P
15 P
605/37
608 P
605 P
40
605 P
34

Parcel 1: Parcel # 1 Partition Plat No. 1995-P-077 filed December 28, 1995 in Lake County Records, Lake County, Oregon.

Parcel 2: Parcel # 3 of Partition Plat No. 1997-P-103 filed February 3, 1997 in Lake County Records, Lake County, Oregon.

Parcel 3: Parcel # 2 of Partition Plat No. 1998-P-141 filed June 25, 1998 in Lake County Records, Lake County, Oregon.

Parcel 4: Parcel # 1 of Partition Plat No. 1998-P-146 filed June 30, 1998 in Lake County Records, Lake County, Oregon.

Parcel 5: Parcel # 1 of Partition Plat No. 1996-P-097 filed December 18, 1996 in Lake County Records, Lake County, Oregon.

EXCEPTING therefrom that portion of the following Parcel lying within said Parcel #1 A parcel of land lying in the SW ¼ of Section 21 in Township 39 South, Range 24 East of the Willamette Meridian in Lake County, Oregon, more particularly described as follows:

Beginning at a point that is located North 4°17'54" East a distance of 500.20 feet from the Southwest corner of Section 21 Township 39 South, Range 24 East of the Willamette Meridian, Lake County, Oregon; thence North 57°07'38" East a distance of 1185.85 feet to a 5/8 inch iron pin; thence North 83°13'52" East a distance of 158.67 feet to a ½ inch pipe; thence South 21°05'52" West a distance of 304.10 feet to a 5/8 inch iron pin; thence North 56°57'46" West a distance of 34.32 feet to a 5/8 inch iron pin; thence South 68°37'36" West a distance of 1090.28 feet to the point of beginning.

Together with a 15 foot wide access easement the South line of which is described as follows:

Commencing on the West right of way line of County road #3-14 at the Southeast corner of Parcel 3 of PP 1996-P-097 as filed on December 18, 1996 in Lake County Records; thence N. 68°45'03" W. 829.83 feet to a 5/8" x 30" iron pin; thence S. 77°27'55" W. 100.90 feet to a ½" pipe RS #709; thence S. 83°13'52" W. 158.67 feet to a 5/8" iron pin at the terminus of the South line of this easement.

605 P
50
471
P5+40
7, 58

Parcel 6: Parcel # 2 of Partition Plat No. 1997-P-105 filed February 18, 1997 in Lake County Records, Lake County, Oregon.

Parcel 7: Government Lots 1, 2, 3 and 4 and the S ½ of the SE ¼ of Section 4 and the NE ¼ of the NE ¼ of Section 9 all in Township 38 South, Range 25 East of the Willamette Meridian in Lake County, Oregon.

Parcel 8: Government Lots 1, 2, 3 and 4 in Section 16 in Township 38 South, Range 25 East of the Willamette Meridian in Lake County, Oregon.

RECEIVED

JUL 28 2021

OWRD

513

M0390133

Alejandro E. Gil

Alejandro E. Gil

RECEIVED

JUL 28 2021

OWRD

STATE OF CALIFORNIA)
County of LOS ANGELES)ss.

On DEC 12 2000, 2000, before me Tatiana Janashvili,
personally appeared ALEJANDRO E. GIL.

 personally known to me
 proved to me on the basis of satisfactory evidence

to be the person whose name is subscribed to the within instrument and acknowledged to me that he executed the same in his authorized capacity and that by his signature on the instrument the person or entity upon behalf of which the person acted, executed the instrument.

WITNESS my hand and official seal.

Tatiana Janashvili
Signature of Notary Public



Place Notary Seal Above

513

514

Richard Bradbury
RICHARD BRADBURY

M0390134

RECEIVED

Mary Bradbury
MARY BRADBURY

JUL 28 2021

Con Fitzgerald
CON FITZGERALD

OWRD

Sally Fitzgerald
SALLY FITZGERALD

CAHILL RANCHES, INC., an Oregon corporation

Joe Cahill - pres.

By: Frank Cahill, its Sec.

William Cleland
WILLIAM CLELAND

James H. Gipson
JAMES H. GIPSON

Samuel R. Farr
SAMUEL R. FARR aka SAMUEL FARR

Frances E. Farr
FRANCES E. FARR

GRIENER'S QUARTER CIRCLE J. R., INC., an Oregon corporation

By: J. N. Griener, its PRES.

LX RANCH, INC., an Oregon corporation

By: John A. Lane, its President

ROBINSON RANCH, INC., an Oregon corporation

By: Donald C. Robinson, its President

SCHADLER RANCH, INC., a Nevada corporation

By: Lanny Schadler, its Pres

George E. Shine
GEORGE E. SHINE aka GEORGE SHINE

Michael Gravelle
MICHAEL GRAVELLE

515

Myron J. Steward
MYRON J. STEWARD

M0390135

Judith A. Steward
JUDITH A. STEWARD

RECEIVED

JUL 28 2021

OWRD

RICHARD P. KIELY RESIDUAL MARITAL TRUST UNDER
WILL OF RICHARD P. KIELY DATED JANUARY 12, 1993

By: Bridie Kiely as Trustee
Bridie Kiely

By: John J. Kiely as Trustee
John J. Kiely

By: Thomas W. Kiely as Trustee
Thomas W. Kiely

Edward Stabb
EDWARD STABB

JoAnn Stabb, by Edward D. Stabb
JOANN STABB HER ATTY-IN-FACT

THE 1988 STABB LIVING TRUST UNDER
DECLARATION OF TRUST DATED FEBRUARY 5, 1988

By: Edward D. Stabb, Trustee
EDWARD D. STABB, Trustee

By: JoAnn C. Stabb, by Edward D. Stabb, Trustee
JOANN C. STABB, Trustee HER ATTY-IN-FACT

Luis Gonzales
LUIS GONZALES

RECEIVED

JUL 28 2021

OWRD

516

STATE OF OREGON)
County of Lake) ss.
)

M0390136

This instrument was acknowledged before me on Dec. 16 2000 by RICHARD BRADBURY and MARY BRADBURY.

Sherry K. Hogle
Notary Public for Oregon
My Commission expires: 11-6-2003



STATE OF OREGON)
County of Lake) ss.
)

This instrument was acknowledged before me on Dec. 28, 2000, by CON FITZGERALD and SALLY FITZGERALD.

Sherry K. Hogle
Notary Public for Oregon
My Commission expires 11-6-2003



STATE OF OREGON)
County of Lake) ss.
)

This instrument was acknowledged before me on JAN. 3, 2001, 2000, by Joe Cahill as President and Frank Cahill as Secretary of CAHILL RANCHES, INC., an Oregon corporation, on behalf of the corporation.

Sherry K. Hogle
Notary Public for Oregon
My Commission expires 11-6-2003



516

RECEIVED

JUL 26 2021

OWRD

STATE OF OREGON)
) ss.
County of Lake)

M0390137

This instrument was acknowledged before me on Dec. 26, 2000, by
WILLIAM CLELAND.

Sherry K. Hoglan
Notary Public for Oregon
My Commission expires 11-6-2003



STATE OF OREGON)
) ss.
County of Lake)

This instrument was acknowledged before me on Dec. 20, 2000, by
SAMUEL R. FARR aka SAMUEL FARR and FRANCES E. FARR.

Sherry K. Hoglan
Notary Public for Oregon
My Commission expires 11-6-2003



STATE OF OREGON)
) ss.
County of Lake)

This instrument was acknowledged before me on DEC. 29, 2000, by
JAMES H. GIPSON.

Sherry K. Hoglan
Notary Public for Oregon
My Commission expires 11-6-2003



518

RECEIVED
JUL 28 2021
OWRD

STATE OF OREGON)
County of Lake) ss.

M0390138

This instrument was acknowledged before me on Dec. 20, 2000, by
MICHAEL GRAVELLE.

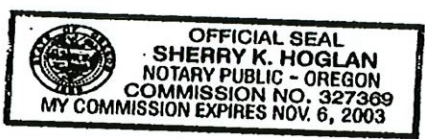
Sherry K. Hoglan
Notary Public for Oregon
My Commission expires 11-6-2003



STATE OF OREGON)
County of Lake) ss.

This instrument was acknowledged before me on DEC 29, 2000, by
JN GRIENER as PRESIDENT
of GRIENER'S QUARTER CIRCLE J. R., INC., an Oregon corporation, on behalf of the
corporation.

Sherry K. Hoglan
Notary Public for Oregon
My Commission expires 11-6-2003



STATE OF OREGON)
County of Lake) ss.

This instrument was acknowledged before me on DEC. 19, 2000, by
JOHN R. LANE as PRESIDENT
of LX RANCH, INC., an Oregon corporation, on behalf of the corporation.

Sherry K. Hoglan
Notary Public for Oregon
My Commission expires 11-6-2003



518

JUL 28 2021

519

OWRD

STATE OF OREGON)
) ss.
County of Lake)

M0390139

This instrument was acknowledged before me on Dec. 21, 2000, by
DONALD C. ROBINSON as PRESIDENT
of ROBINSON RANCH, INC., an Oregon corporation, on behalf of the corporation.

Sherry K. Hoglew
Notary Public for Oregon
My Commission expires 11-6-2003



STATE OF OREGON)
) ss.
County of Lake)

This instrument was acknowledged before me on Dec 26, 2000, by
LONNY SCHADLER as PRESIDENT
of SCHADLER RANCH, INC., a Nevada corporation, on behalf of the corporation.

Sherry K. Hoglew
Notary Public for Oregon
My Commission expires 11-6-2003



STATE OF OREGON)
) ss.
County of Lake)

This instrument was acknowledged before me on Dec. 22, 2000, by
GEORGE E. SHINE aka GEORGE SHINE.

Sherry K. Hoglew
Notary Public for Oregon
My Commission expires 11-6-2003



520

STATE OF OREGON)
) ss.
County of Lake)

M0390140

This instrument was acknowledged before me on Dec. 27, 2000, by
MYRON L. STEWARD and JUDITH A. STEWARD.

Sherry K. Hoglan
Notary Public for Oregon
My Commission expires 11-6-2003



STATE OF OREGON)
) ss.
County of Lake)

This instrument was acknowledged before me on Dec. 21, 2000, by
BRIDIE KIELY, JOHN J. KIELY, and THOMAS W. KIELY, as Trustees of the Richard
P. Kiely Residual Marital Trust under Will of Richard P. Kiely dated January 12, 1993.

Sherry K. Hoglan
Notary Public for Oregon
My Commission expires 11-6-2003



STATE OF OREGON)
) ss.
County of Lake)

This instrument was acknowledged before me on DEC. 21, 2000, by
LUIS GONZALES.

Sherry K. Hoglan
Notary Public for Oregon
My Commission expires 11-6-2003



RECEIVED

JUL 28 2021

OWRD

521

STATE OF OREGON)
)ss. M0390141
County of Lake)

This instrument was acknowledged before me this 15 day of January 2001, by EDWARD STABB, individually and as Attorney-in-Fact on behalf of JOANN STABB.

Sherry K. Hoglan
Notary Public for Oregon
My Commission expires 11-6-2003



STATE OF OREGON)
)ss.
County of Lake)

This instrument was acknowledged before me this 15 day of January 2001 by EDWARD D. STABB, individually and as Attorney-in-Fact on behalf of JOANN C. STABB, as Trustees under the 1988 Stabb Living Trust under Declaration of Trust dated February 5, 1988.

Sherry K. Hoglan
Notary Public for Oregon
My commission expires 11-6-2003



State of Oregon } Reel 39
County of Lake } ss. File 131

I hereby certify that the within instrument was received and filed for record on the 8 day of Feb. 2001 at 8:11 o'clock AM. and recorded on page 511 in book 250 record of Woods of said County

Stacey Deane
County Clerk
By _____ Deputy



EXECUTIVE ORDER NO. 21-09

DETERMINATION OF A STATE OF DROUGHT EMERGENCY IN LAKE COUNTY DUE TO LACK OF PRECIPITATION AND UNUSUALLY LOW SNOW PACK AND STREAMFLOW.

RECEIVED

JUL 28 2021

OWRD

At the request of Lake County (by Resolution 2021-02C, dated April 7, 2021) and based on the recommendations of the Drought Readiness Council and the Water Supply Availability Committee, and pursuant to ORS 536.740, I find the lack of precipitation, low snow pack, and low streamflow have caused or will cause natural and economic disaster conditions in this county.

Forecasted water supply conditions are not expected to improve, and drought is likely to have significant economic impacts on the farm, ranch, recreation, drinking water, and natural resources sectors, as well as impacts on fish and wildlife and other natural resources which are dependent on adequate precipitation, stored water, and streamflow in these areas. Extreme conditions are expected to affect local growers, and increased the potential for fire, a loss of economic stability, shortened growing season, and decreased water supplies.

Conditions continue to be monitored by the state's natural resource and public safety agencies, including the Oregon Water Resources Department, the Oregon Office of Emergency Management, the Oregon Office of the State Fire Marshal and the Oregon Department of Forestry's Fire Protection Division.

Preparation and resiliency to drought are vital to the health and safety of persons, property, and the economic security of the citizens and businesses. I therefore declare that a severe, continuing drought emergency exists and is likely to continue to exist in Lake County.

NOW, THEREFORE, IT IS HEREBY DIRECTED AND ORDERED:

- I. The Oregon Department of Agriculture is directed to coordinate and provide assistance in seeking federal resources to mitigate drought conditions and to assist in agricultural recovery in Lake County.
- II. The Oregon Water Resources Department and the Water Resources Commission are directed to coordinate and provide assistance to water users in Lake County as the Department and Commission determine is necessary and appropriate in accordance with ORS 536.700 to 536.780.
- III. The Oregon Water Resources Department is directed to seek information from the Oregon Department of Fish and Wildlife to help understand the impacts of water availability on Oregon's fish and wildlife, as necessary and appropriate in accordance with ORS 536.700 to 536.780.



EXECUTIVE ORDER NO. 21-09
PAGE TWO

RECEIVED

JUL 28 2021

- IV. The Office of Emergency Management is directed to coordinate and assist as needed with assessment and mitigation activities to address current and projected conditions in Lake County.
- V. All other state agencies are directed to coordinate with the above agencies and to provide appropriate state resources as needed to assist affected political subdivisions and water users in Lake County.
- VI. This Executive Order expires on December 31, 2021.

OWRD

Done at Salem, Oregon, this 26th day of April, 2021.

A handwritten signature in cursive script that reads "Kate Brown".

Kate Brown
GOVERNOR

ATTEST:

Shemia Fagan
SECRETARY OF STATE

Minimum Requirements Checklist

Minimum Requirements (OAR 690-310-0040, OAR 690-310-0050, ORS 537.615 & OAR 690-019-0040)

Include this checklist with the application

Check that each of the following items is included. The application will be returned if all required items are not included. If you have questions, please call the Water Rights Customer Service Group at (503) 986-0900.

- SECTION 1: APPLICANT INFORMATION AND SIGNATURE
- SECTION 2: PROPERTY OWNERSHIP
- SECTION 3: WELL DEVELOPMENT
- SECTION 4: WATER USE
- SECTION 5: WATER MANAGEMENT
- SECTION 6: DROUGHT INFORMATION
- SECTION 7: KLAMATH BASIN WELL INFORMATION

RECEIVED
JUL 28 2021
OWRD

Attachments:

- Fees - Amount enclosed: \$ 900
\$200 Examination fee
\$400 Recording fee for the first Cubic Foot per Second (CFS) or fraction thereof, and \$100 for each additional CFS or fraction thereof
** one CFS equals 448.831 gallons per minute*

Provide a map and check that each of the following items is included:

- Permanent quality and drawn in ink
- Even map scale not less than 4" = 1 mile (example: 1" = 400 ft, 1" = 1320 ft, etc.)
- North Directional Symbol
- Township, Range, Section, Quarter/Quarter, Tax Lots
- Reference corner on map
- Location of each well, and/or dam if applicable, by reference to a recognized public land survey corner (distances north/south and east/west). Each well must be identified by a unique name and/or number.
- Indicate the area of use by Quarter/Quarter and tax lot clearly identified
- Number of acres per Quarter/Quarter and hatching to indicate area of use if for supplemental irrigation or nursery
- Location of main canals, ditches, pipelines or flumes
- Other _____

Application for an Emergency Use Permit for Groundwater (Drought)



Oregon Water Resources Department
725 Summer Street NE, Suite A
Salem, Oregon 97301-1266
(503) 986-0900
www.oregon.gov/OWRD

RECEIVED

JUL 28 2021

OWRD

Emergency Use Permit Application Processing

ORS 536.700-780 and OAR 690-019-0040(1) authorize the Director, after the Governor declares that a severe, continuing drought exists, to issue emergency-use permits to replace water not available under an existing right because of the drought. Each application must be for use in a designated drought area.

1. Completeness Determination

The Department evaluates whether the application and accompanying map contain all of the information required under OAR 690-019-0040, OAR 690-019-0050, and OAR 690-019-0100 (www.oregon.gov/owrd/law). When an application does not contain all the information and supporting material required by the application form and these rules, the application will be declared incomplete, and the applicant notified. Additionally, the application may be returned with a request for additional information, and the applicant will have 30 days to complete the application. If the applicant fails to complete the application within 30 days, it will be rejected.

2. Public Notice

Public notice of receipt of emergency use applications and approval of such applications will be included in the Department's regular public notice of applications.

3. Final Order Issued

The Director shall approve an application for emergency water use upon findings that the proposed use will not cause injury to existing water rights and will not impair or be detrimental to the public interest. In evaluating whether the proposed use will impair or be detrimental to the public interest, the Director shall consider the factors described in OAR 690-310-0120 and OAR 690-310-0130.