




T.29S. R.15W.W.M.


MAP TO ACCOMPANY THE APPLICATION FOR APPROPRIATE THE SURFACE WATER AND
CONSTRUCT TWO RESERVOIRS IN COOS COUNTY, OREGON

PREPARED FOR: David O. Jay
Rt. 1 Box 1030
Bandon, OR 97411
(503)347-4239

PREPARED BY: Prahar Surveying
1045 Baltimore #1
Bandon, OR 97411
(503)347-9517

DATE: Feb. 22, 1993
SCALE: 1"=200.00'

- LEGEND:
- ⊙ Monuments found
 - main waterlines
 - Points of diversion
 -  Reservoirs
 -  streams as noted
 -  Cranberry fields with areas



This map was prepared for the sole purpose of locating a water right and is not intended to give legal dimensions or show property ownership lines.

CRANBERRIES
NE 1/4 NE 1/4
1.4 ACRES

15 HP PUMP/MOTOR

POD #2 1440' NORTH AND
390' WEST E 1/4 COR. S. 25

TWO MILE CREEK

CENTER NE 1/4

1320'

POD #1 830' NORTH AND
600' WEST OF E 1/4 COR.

15 HP PUMP/MOTOR

TWP. 29 SOUTH RGE. 15 WEST
TWP. 29 SOUTH RGE. 14 WEST



NORTH

UNIMPROVED STREAM

SE 1/4 NE 1/4
4.6 ACRES
CRANBERRIES

U.S. HIGHWAY NO 101

3/4" PIPE CE 1/16

EDST

1320'

Application No. 73262
Permit No. R11615

E 1/4 COR. SEC. 25
IRON ROD IN E