






ADJUDICATION SURVEY OF PINE CREEK AND ITS TRIBUTARIES BAKER COUNTY OR OREGON

TOWNSHIP PLATS SHOWING STREAMS AND IRRIGATED LANDS. PREPARED IN ACCORDANCE WITH SECTION 5742 OREGON LAWS AND AMENDED BY CHAPTER 283 LAWS OF 1923. FOR USE IN THE DETERMINATION OF WATER RIGHTS BEFORE THE STATE ENGINEER OF THE

STATE OF OREGON
OFFICE OF THE STATE ENGINEER 1924
RHEA LUPER, STATE ENGINEER

LEGEND

-  IRRIGATED LANDS
-  DITCHES AND DIVERSION POINTS
-  CREEKS AND DAMS AND BRIDGES
-  LOCATED CORNERS
-  BUILDINGS AND FENCES

