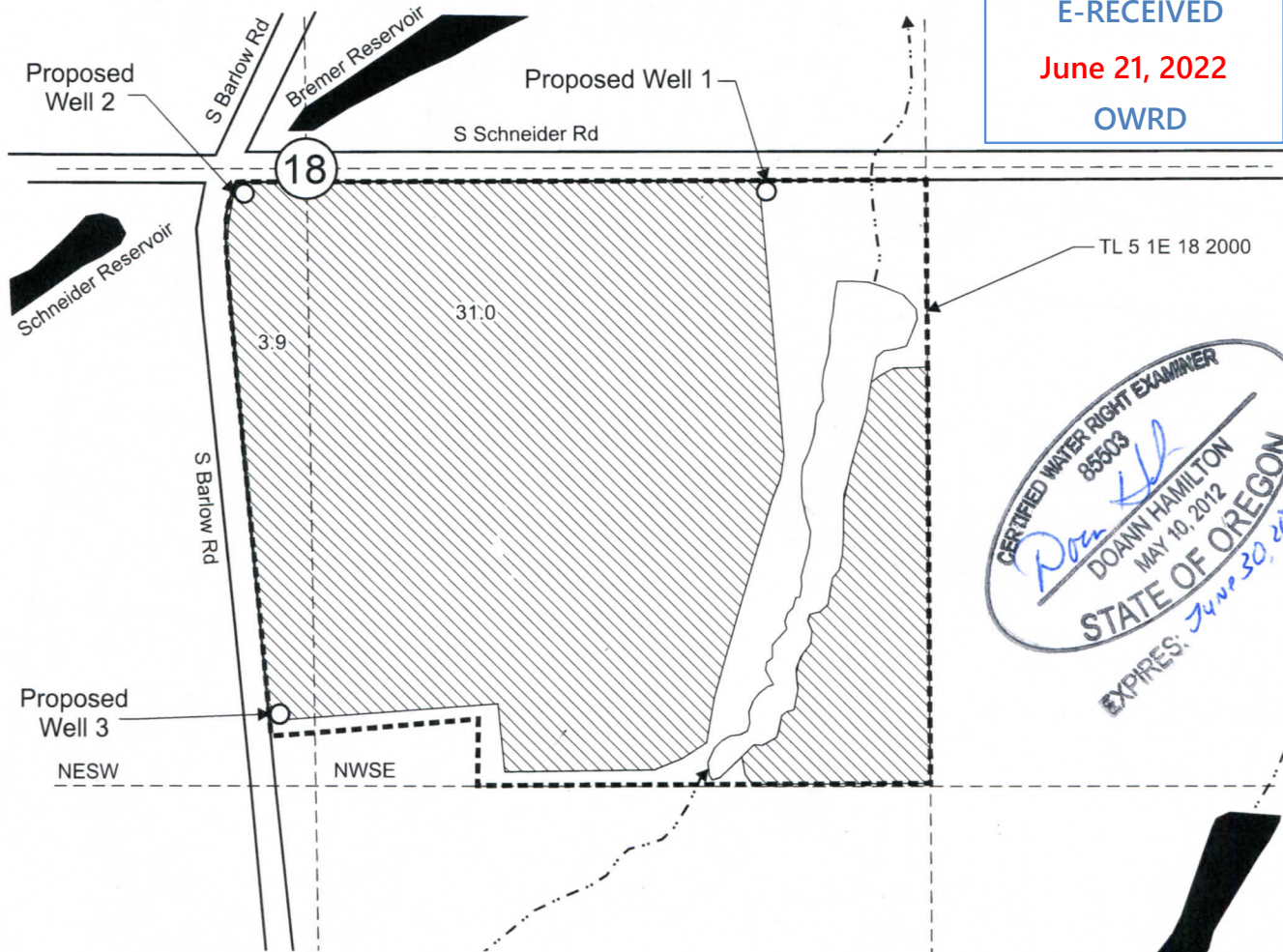


T.5S. R.1E. Section 18, W.M.

E-RECEIVED
 June 21, 2022
 OWRD




CERTIFIED WATER RIGHT EXAMINER
 85503
Doann Hamilton
 DOANN HAMILTON
 MAY 10, 2012
 STATE OF OREGON
 EXPIRES: *June 30, 2022*

Proposed Well 1 is located 50 feet south and 985 feet east from the C 1/4 corner, Section 18.


Proposed Well 2 is located 55 feet south and 130 feet west from the C 1/4 corner, Section 18.

Proposed Well 3 is located 1,175 feet south and 55 feet west from the C 1/4 corner, Section 18.

 Area (34.9 Acres) to be irrigated.

 Tax lot boundary

Scale: 1" = 400'



This map was prepared for the purpose of identifying the location of a water right only and is not intended to provide legal dimensions or location of property ownership lines.



Primary Groundwater Right Application Map

Pacific Hydro-Geology Inc.

03/2021
 Rev. 06/2022

Jesse and Polligaia Pavla Gooch
 T.5S. R.1E. Section 18, W.M.