

FILE#: P 79953

GERTRUDE F MCCORKLE
MCCORKLE FAMILY TRUST; TRUSTEE
2373 BROWNSBORO HWY
EAGLE POINT, OR 97524

Application No. P 79953

Permit No. _____

Certificate No. _____

Stream Index, Page No. _____

FEES PAID		
Date	Amount	Receipt No.
	Cert. Fee	
FEES REFUNDED		
Date	Amount	Check No.

Date filed _____

Priority _____

Action suspended until _____

Return to applicant _____

Date of approval _____

Date	To Whom	ASSIGNMENTS	Address	Volume	Page

CONSTRUCTION

Date for beginning _____

Date for completion _____

Extended to _____

Date for application of water _____

Extended to _____

REMARKS

PROSECUTION OF WORK

Form "A" filed _____

Form "B" filed _____

Form "C" filed _____

FINAL PROOF

Blank mailed _____

Proof received _____

Date Certificate issued _____

March 27, 1995

Oregon

GERTRUDE F MCCORKLE
MCCORKLE FAMILY TRUST; TRUSTEE
2373 BROWNSBORO HWY
EAGLE POINT, OR 97524

WATER
RESOURCES
DEPARTMENT

REFERENCE: File # P-79953;
Notice of Exempt Reservoir (Pond)

Your exempt reservoir notice has been received by the Department and has been assigned the above-referenced file number. We would like to ask you to refer to this number if you should need to contact us about the notice, your pond, or ponds if you have more than one.

To avoid any misunderstanding, we feel it is important to tell you that although we have received and filed your notice, we have not yet determined whether you are exempt from water right requirements. The watermaster responsible for the area in which the pond(s) is (are) located will help us apply the Water Resources Commission's administrative rules to your situation. These rules set the standards that determine which ponds require water rights and which are exempt. We will let you know the results as soon as we are able to complete our review of your pond(s)'s nature.

Since the department must rely initially on the information you submit to us, it is very important that the information be complete and accurate. If inspections show that your pond(s) does (do) not qualify as exempt, you could be asked to drain the pond(s) or submit a water right application or both. If you submit your application after January 1, 1995, it will be processed like any other application, since that is the deadline for filing water rights under the pond amnesty program.

The department will process your information as quickly as possible. However, because water right processing staff members are working hard to reduce a backlog of applications, it may be some weeks before you hear from us.

If you have questions, you may contact your watermaster. The enclosed brochure lists watermaster names, telephone numbers and addresses by county.

Sincerely,



Mr. Cory C. Engel
Water Rights Research Assistant
Water Rights/Adjudication Division

Enclosure: New Water Right Law for Pond Owners Brochure



Commerce Building
158 12th Street NE
Salem, OR 97310-0210
(503) 378-3739
FAX (503) 378-8130

STATE OF OREGON
WATER RESOURCES DEPARTMENT

RECEIVED

JAN - 4 1995

WATER RESOURCES DEPT.
SALEM, OREGON

NOTICE OF EXEMPT RESERVOIR

This notice is submitted pursuant to ORS 537.141, which provides that a water right is not needed for certain ponds/reservoirs which were in existence before January 1, 1993, are located off-channel and store less than 9.2 acre-feet of water or have a dam less than 10 feet in height.

Landowner: MC CORKLE FAMILY TRUST (TRUSTEE: GERTRUDE F. McCORKLE)

Authorized Agent: (if applicable) DOES NOT APPLY

Address: 2373 BROWNSBORO HWY.

<u>EAGLE POINT</u>	<u>OREGON</u>	<u>97524</u>	<u>826-3223</u>
City	State	Zip	Telephone No.

I/WE SUBMIT NOTICE OF THE FOLLOWING RESERVOIR(S):

NOTE: Multiple reservoirs may be included in a single notification. For items 1-6 below, attach extra sheets for additional reservoir descriptions.

1. The reservoir is located in Section 36, Township 35, Range 1 W, in JACKSON County. (Enclose a US Geological Survey topographical map or a tax lot map showing the location of the reservoir(s). Copies of portions of the maps are acceptable, provided information on the copy verifies the correct legal description.)
2. Source of water: SPRINGS, RAIN WATER RUN-OFF AND IRRIGATION (EAGLE POINT IRRIG. DISTRICT)
3. Maximum height of the dam: 8 to 9" at orig. construction
4. Maximum water depth in the reservoir: APPROX. 6 to 7' (FEET) Maximum
5. Maximum storage capacity of reservoir: 1.8 to 2.2 ACRE FEET
6. Size, description and location of any outlet pipe: DITCH OVERFLOW ON EACH SIDE OF DAM, NO PIPED DRAINS
7. Enclose evidence that the reservoir(s) existed before January 1, 1993, such as one or more of the following:
 - 7.1 A dated aerial photograph which shows the immediate area above, below and surrounding the reservoir(s);
 - 7.2 An affidavit signed by the landowner or other knowledgeable person (signature must be notarized);
 - 7.3 A dated map prepared by a local, state or federal agency showing the location of the reservoir; or
 - 7.4 Construction receipts or other forms of documentation.

Application No. P-79953
Permit No.

Declaration by Owner/Authorized Agent:

Each of the reservoirs described herein was in existence before January 1, 1993, is located off-channel and stores less than 9.2 acre-feet of water or has a dam less than 10 feet in height.

I/We believe the reservoir(s) qualifies under ORS 537.141 and OAR 690-11-014 for exemption from Oregon's water right filing requirements.

Notice to Owners/Authorized Agent:

Reservoirs that qualify for exemption under ORS 537.141 and OAR 690-11-014 shall be subject to the following conditions:

1. The right to store or use water in the reservoir shall not have priority over any water right; and
2. The right to store and use water in the reservoir(s) shall be subordinate to all future permitted or certificated water rights.

THE UNDERSIGNED VERIFIES THAT TO THE BEST OF HIS/HER KNOWLEDGE AND BELIEF THE INFORMATION CONTAINED IN THIS NOTICE IS TRUE, CORRECT AND COMPLETE.

Landowner/agent signature: *Antoine F. Mc Corble*

(Print Name and Title) Owner-Trustee

Date: December 30 - '94

FOR WATER RESOURCES DEPARTMENT USE ONLY

The foregoing Notice and accompanying data have been examined by authorized staff of the Water Resources Department. Based on review of the information submitted, this Notice is received on _____, 1994 and assigned FILE NUMBER P 79953.

cc: Watermaster District # _____

*Application for
Water Right*

Mail
60.42 MP
05.1W.36 TL 600

HEKLUY
10Z BRYANT

RECEIVED

JAN - 4 1995

WATER RESOURCES DEPT.
SALEM, OREGON

Application No. P-79953
Permit No.

700 CONGER
012

500 YATES + STARK
(P-21902)

600 MC CORKLE
'42

700 MATTHEWS

1

3

2

900 SMITH

GOV'T LOT 6

1207 MERRY

1204 KUPILLAS

BARON 1203

2350

1202 NELSON
2404

602 TURNER

801

1205 NELSON

1200 NEFF

MILLS

1209 1650

1305

1304

1302 700 (P-2114)

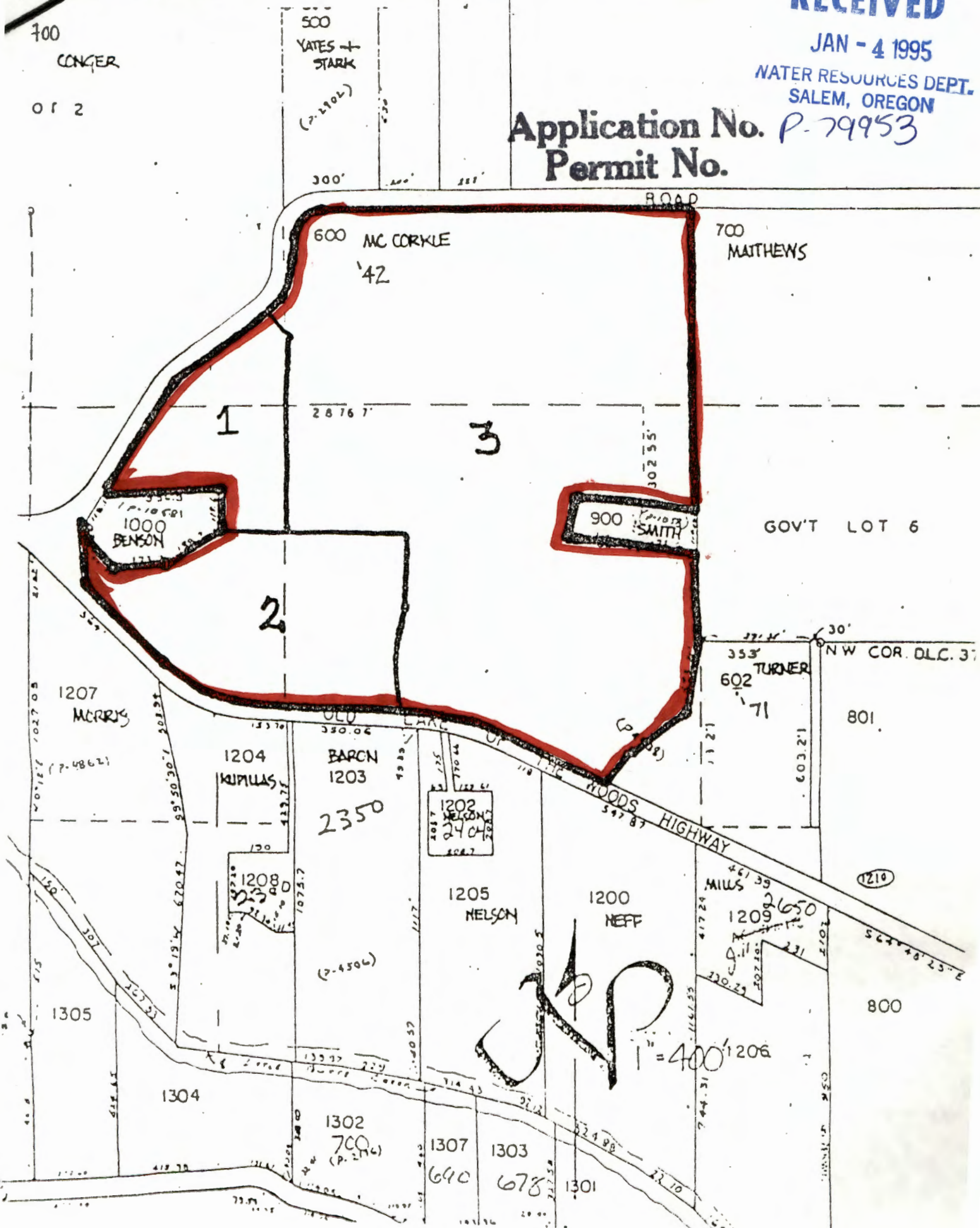
1307 640

1303 678

1301

800

CP
1" = 400'




STATE OF OREGON)
COUNTY OF JACKSON)

BE IT REMEMBERED, that on this 30 day of December, 1994,
before me, the undersigned, a Notary Public in and for said County and State,
personally appeared the within name Gertrude F McCorkle

known to me to be the identical individual as described in and who executed the
within instrument and acknowledged to me that she executed the same freely
and voluntarily.

IN TESTIMONY WHEREOF, I have hereunto set my hand and affixed
my official seal the day and year last
above written.



Susan Jo Davis
Notary Public for Oregon

My Commission expires: 2-10-94

Application No. p-79953
Permit No.

RECEIVED
JAN - 4 1995
WATER RESOURCES DEPT.
SALEM, OREGON

29 December 1994

RECEIVED
JAN - 4 1995
WATER RESOURCES DEPT.
SALEM, OREGON

Water Resources Department
Commerce Building
158 12th Street NE
Salem, Oregon 97310-0210

SUBJECT: "Notice of Exempt Reservoir"

ATTN: Water Master

Greetings:

As per your request regarding documentation of farm reservoirs, I will attempt to verify an approximate date by the following pieces of evidence.

1. (1) One photograph, which in hand written declaration states the photo was taken in 1977 and distinctly shows my farm pond.
2. One copy of bookkeepers ledger entry which indicates an entry dated 24 August 1977, payment to Mr. M. ROSSI, on "work and material" for dam." Dollar amount of payment being \$1,382.47 (one thousand, three hundred eighty two dollars and forty seven cents.)

I will be most happy to show anyone identifying him/herself as an employee of the State of Oregon Water Master's Office, the original photograph and data entry upon their request. I hesitate to mail these original items as they are the only substantiation that I possess.

I fully believe my pond to qualify as an "EXEMPT RESERVOIR" and await your confirmation, as so indicated in my application for above status.

Respectfully submitted:

Gertrude F. McCorkle

Gertrude F. McCorkle
2373 Brownsboro Hwy
Eagle Point, Oregon 97524

Application No. *P-79953*
Permit No.

Application No. P-79953
Permit No.

DESCRIPTION OF A TRACT FRONTING
BROWNSBORO-EAGLE POINT HIGHWAY

FOR: DWIGHT W. MCCORKLE

RECEIVED

JAN - 4 1995

WATER RESOURCES DEPT.
SALEM, OREGON

Commencing at the East Quarter corner to Section 36, Township 35 South, Range 1 West of the Willamette Meridian in Jackson County, Oregon; thence West, 2877.06 feet (Record = 2876.7 feet); thence South, 275.13 feet (Record = 275.0 feet) to a 5/8" iron pin located at the Northeast corner of the tract described in Volume 451, Page 283 of the Deed Records of said County; thence South, 119.67 feet (Record = 119.6 feet) to a 5/8" iron pin located at the Southeast corner of said tract for the true point of beginning; thence South 83° 20' 50" East, 233.70 feet; thence North 81° 41' 20" East, 417.56 feet; thence South 11° 23' 50" West, 164.45 feet; thence South 53° 20' 40" East, 48.18 feet; thence South 11° 29' 50" West, 415.19 feet to the Northerly right-of-way line of Brownsboro-Eagle Point Highway; thence along said Highway right-of-way line as follows:

North 86° 19' 10" West, 360.48 feet,

thence North 75° 00' 35" West, 50.99 feet,

thence North 86° 19' 10" West, 72.62 feet;

thence 224.37 feet on the arc of a 318.10-foot radius curve right (the long chord bears North 66° 06' 48" West, 219.74 feet; thence North 53° 31' 15" West, 75.46 feet; thence North 45° 54' 25" West, 340.22 feet; thence along the existing Easterly right-of-way line of Brophy (County) Road, North 16° 21' 40" West, 34.81 feet; thence along said Road line, North 01° 51' East, 87.50 feet to a 5/8" iron pin found at the most-Westerly corner of tract described in Volume 451, Page 283 of the Deed Records of said County; thence continue along the Southerly boundary of said tract, South 49° 25' East, 122.53 feet to a 5/8" iron pin; thence along said boundary, North 86° 13' 30" East, 173.26 feet (Record = North 86° 15' East, 173.2 feet) to a 5/8" iron pin; thence along said boundary, North 58° 06' 15" East, 188.17 feet (Record = North 58° 06' East, 188.2 feet) to the true point of beginning, containing 10.22 acres, more or less.

DESCRIPTION OF A TRACT FRONTING
BROWNSBORO-EAGLE POINT HIGHWAY

FOR: DWIGHT W. McCORKLE

RECEIVED


JAN - 4 1995

WATER RESOURCES DEPT.
SALEM, OREGON

SUBJECT TO:

1. The rights of the public in and to that portion of the hereinbefore described tract lying within the rights-of-way of public roads.
2. That 20-foot-wide joint right of ingress-egress described in Volume 451, Page 283 of the Deed Records of Jackson County.
3. Easements, restrictions and encumbrances as shown on the Title Report.
4. Existing easements and/or encumbrances (if any) not indicated on the Title Report.

August 27, 1980



RECEIVED

Application No. 0-1445
Permit No.

DISBURSMENTS 1977 Dwight W. McCorkle & Gertrude F. McCorkle

JAN - 4 1995

WATER RESOURCES DEPT.

SALEM, OREGON

	(1)	(2)	(3)	(4)	(5)	(6)	(7)	(8)	(9)	(10)	
			Rocks Purchased	UPS Postage Freight	Gas-Oil Repair-Ins. Tires-Lic.	Meals & Motels away	Supplies Shon & Show	Show Space Sales Tax Tel.-Shon	Misc.	Irrigation Property Tax Fire Inc	
	1997	1977									
	August										
1	8-	Linnenger culvert pipe - dam							culvert pipe	28 50	
2	13-	Mail Tribune sub.									
3	22-	Pacific Power									
4	24-	M. Rose for dam							ROSE dam	38247	
5		August Rock Exp etc.	214480	3582		MTS Food 2310 15195	GR STARS 2500				
6											
7											
8	September										
9	2-	United Telephone						tel	1354		
10	2-	Desert Pump - pump at dam							WINING FOR JAMES	23160	
11	3-	Home							CALVIN ATOR	1898	
12	6-	Unity Building						TWIN FALLS	6000	SAW BRASS SPRAY 3014	
13	6-	Twin Falls show						CASTRO VALLEY 1978	36000	BLACK BERRY POISON 3985	
14	9-	Blackberry poison						tel.	1290		
15	10-	Castro Valley 1978 show									
16	21-	Pacific Power									
17	28-	United Telephone									
18		Sept Rock Exp etc.	197922	1294	GAS LUBE LEASE OIL 19871	MTL Food 9320 5633					
19											
20											
21											
22	October										
23	4-	Diesel for saws						DIESEL FOR SAWS	2300		
24	7-	Orange Coop									
25	12-	Linnbaugh Bros surgery						DAILY CITY		TREE SURGERY 20000	
26	15-	Daily City show 2nd half						2nd half BACK TABLES 2/2/78			
27	14-	Light globes						LIGHT GLOBES SHOW	2210		
28	25-	Bennetts - in gold									
29	25-	E. Pt. Res & Amb. donation								RES + AMB. DONATION 2500	
30	25-	Pacific Power									
31	26-	Wall roofing + nails	25869	26665	131736	136371	23382		ROOFING + NAILS	1020 693394	

Burroughs BUSINESS FORMS Form H513 Buff - Form G513 Green

mail



RECEIVED

JAN - 4 1995


WATER RESOURCES DEPT
SALEM, OREGON

Application No. *P-79953*
Permit No.

*See back for
Info written when
photo placed in album*

RECEIVED
JAN 4 1992
WATER RESOURCES DE
SALEM, OREGON

11-19-77
3 deer plus one goat
entering brush on the right



Application No. 8-2100
Permit No.

[Faint handwritten notes, possibly including the name 'John' and other illegible text.]

Application No. *P* 79953

Permit No. _____

GERTRUDE F MCCORKLE
MCCORKLE FAMILY TRUST; TRUSTEE
2373 BROWNSBORO HWY
EAGLE POINT, OR 97524

Assigned _____

Address _____

Beginning construction _____

Completion of construction _____

Extended to _____

Complete application of water _____

Extended to _____