









Application for a Permit to Store Water in a Reservoir in the Name of Sandan, LLC – East Pond

Township 3 South, Range 3 West,
Section 19 (W.M.)

LEGEND

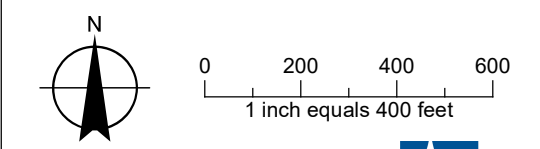
-  Proposed Point of Appropriation (POA)
-  Spring (POD)
-  Outlet
-  Water Conveyance
-  Proposed Reservoir/Place of Use (POU)
-  Berm
-  Tax Lot
-  Donation Land Claim (DLC)

LOCATION DESCRIPTION

Well 1 Located 660 feet North and 2,950 feet West from the SE corner of Section 19, Township 3 South, Range 3 West (W.M.)
Well 2 Located 490 feet North and 3,015 feet West from the SE corner of Section 19, Township 3 South, Range 3 West (W.M.)
Well 3 Located 160 feet North and 3,270 feet West from the SE corner of Section 19, Township 3 South, Range 3 West (W.M.)
Spring Located 1,060 feet North and 2,900 feet East from the SW corner of Section 19, Township 3 South, Range 3 West (W.M.)
Center of East Pond Located 850 feet North and 4,010 feet East from the SW corner of Section 19, Township 3 South, Range 3 West (W.M.)

DISCLAIMER

This map was prepared for the purpose of identifying the location of a water right only and it is not intended to provide legal dimensions or location of property ownership lines.



MAP NOTES

Date: September 16, 2021
 Data Sources: BLM, ESTI, Yamhill Co.

