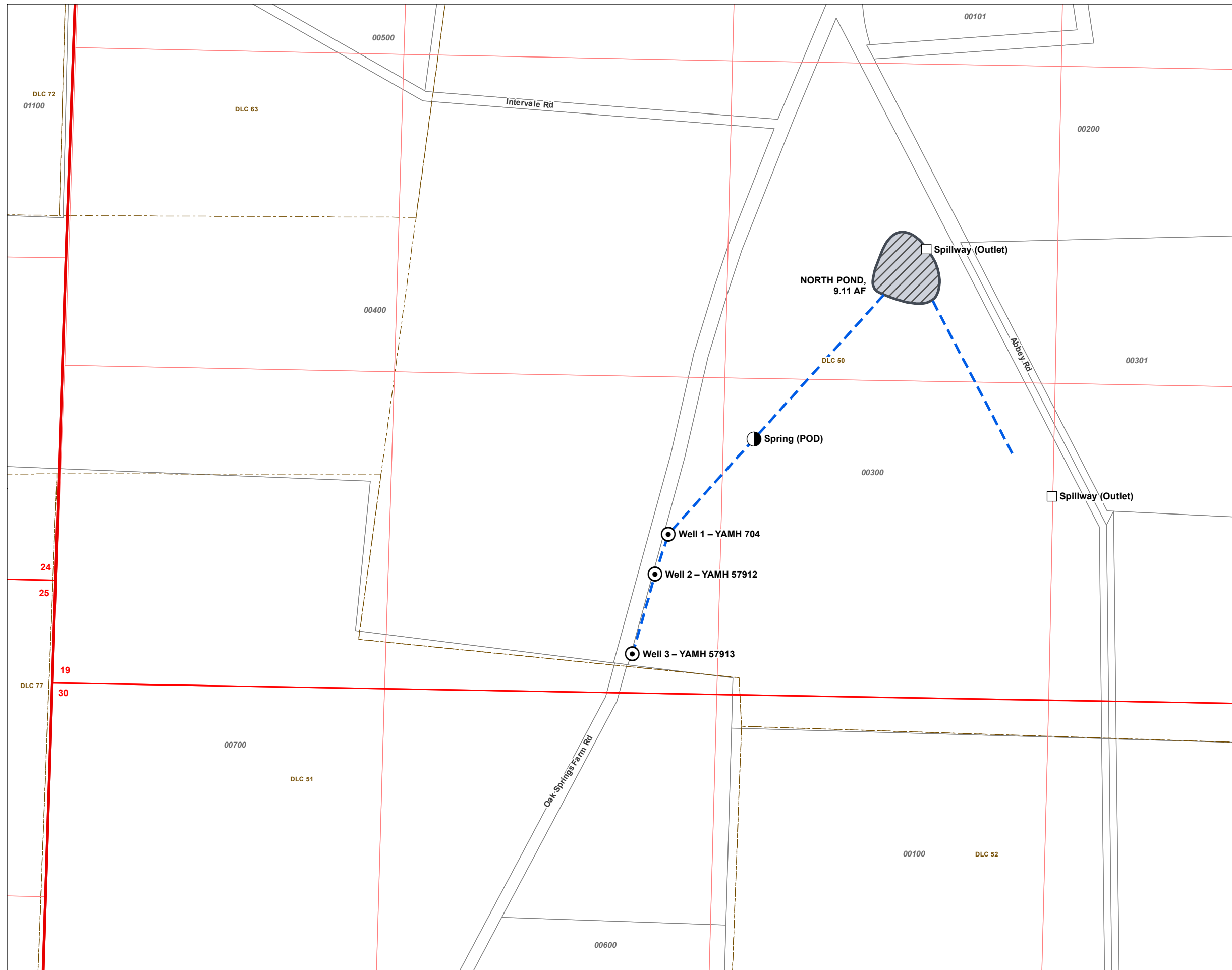


Application for a Permit to Store Water in a Reservoir in the Name of Sandan, LLC – North Pond

Township 3 South, Range 3 West, Section 19 (W.M.)



LEGEND

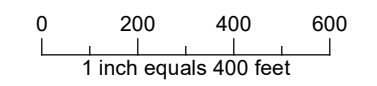
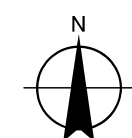
- Proposed Point of Appropriation (POA)
- Spring (POD)
- Outlet
- Water Conveyance
- Proposed Reservoir/Place of Use (POU)
- Berm
- Tax Lot
- Donation Land Claim (DLC)

LOCATION DESCRIPTION

Well 1 Located 660 feet North and 2,950 feet West from the SE corner of Section 19, Township 3 South, Range 3 West (W.M.)
Well 2 Located 490 feet North and 3,015 feet West from the SE corner of Section 19, Township 3 South, Range 3 West (W.M.)
Well 3 Located 160 feet North and 3,270 feet West from the SE corner of Section 19, Township 3 South, Range 3 West (W.M.)
Spring Located 1,060 feet North and 2,900 feet East from the SW corner of Section 19, Township 3 South, Range 3 West (W.M.)
Center of North Pond Located 1,780 feet North and 3,555 feet East from the SW corner of Section 19, Township 3 South, Range 3 West (W.M.)

DISCLAIMER

This map was prepared for the purpose of identifying the location of a water right only and it is not intended to provide legal dimensions or location of property ownership lines.



MAP NOTES

Date: September 16, 2021
 Data Sources: BLM, ESTI, Yamhill Co.

