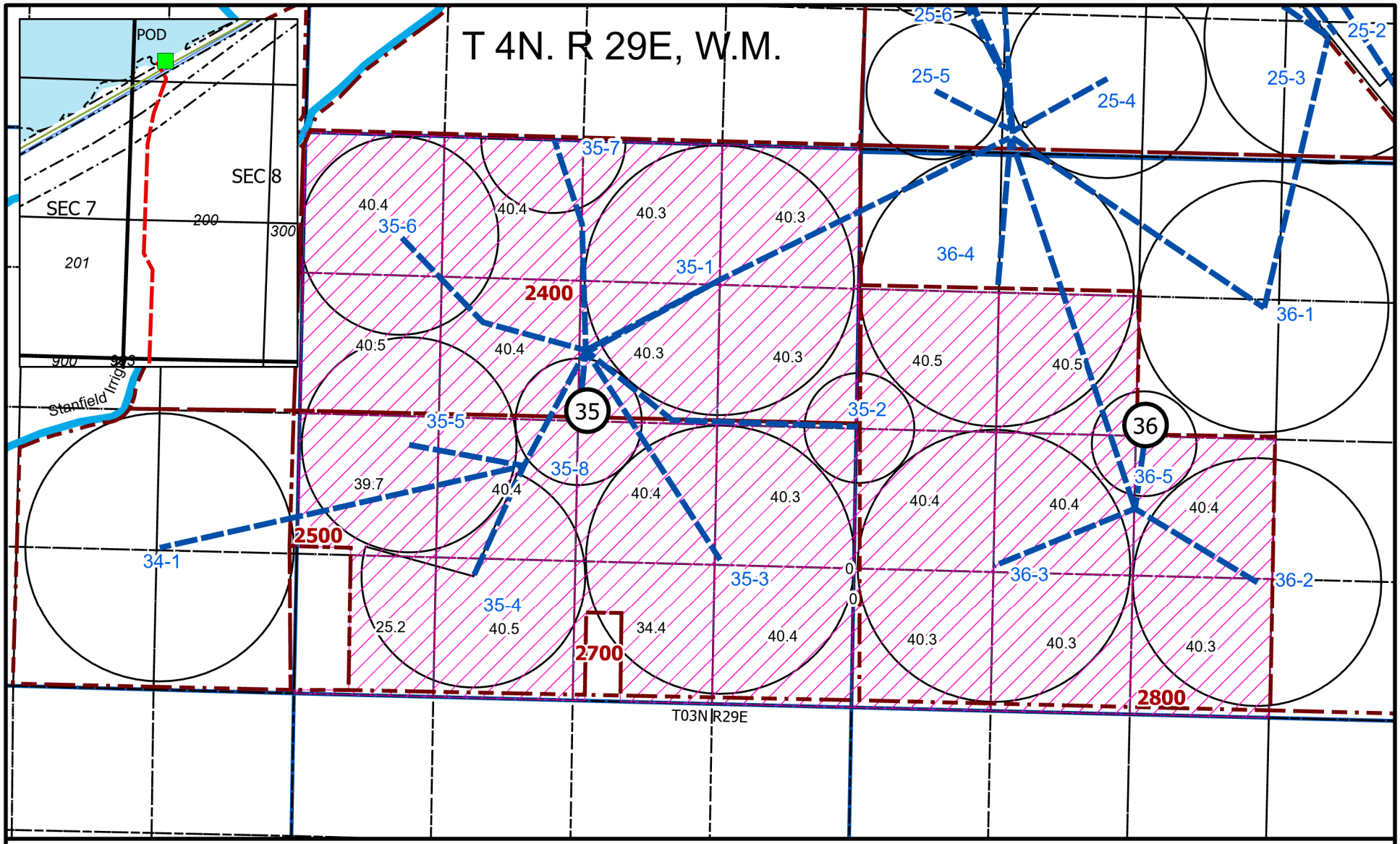

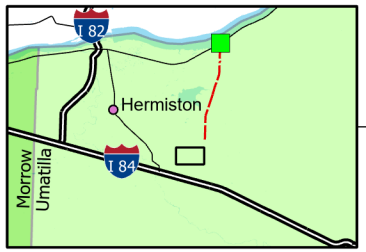

Point of Diversion (POD) located at 5N 30E W.M. Sec 8
SW NW - 2,910 feet North and 120 feet East from the SW Corner of Section 8

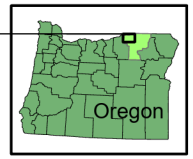

Projection: UTM Zone 11
Datum: NAD 1983
Date : June 2021.
Data Sources: IRZ; PLS; Umatilla County

This map was prepared for the purpose of identifying the location of a water right only and it is not intended to provide legal dimension or locations of property ownership lines.

Legend

- POD
- EID Pipeline
- Farm Pipeline
- Tax Lots
- Proposed Area

N

0 0.13 0.25
Miles

BRIAN & DUANE, LLC

Surface Water Rights Application
October 1 to April 15

LEASE

IRZ ENGINEERING CONSULTANTS
A LINDSAY COMPANY

Date Exported: 10/21/2021 5:18 PM

Path: Z:\1Clients\GoldenValley Farms - 517\WaterRights\2021_GehrkeGroundWinterWR\GVF_GehrkeWinterWR.aprx