

T 4N. R 29E, W.M.

SEC 8

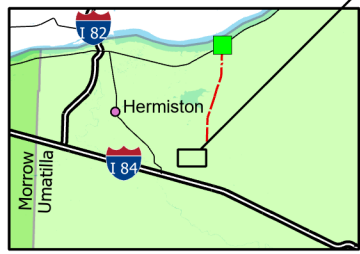
SEC 7

35

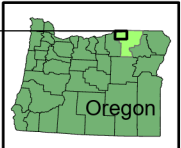
36

T03N R29E

Date Exported: 10/21/2021 5:16 PM



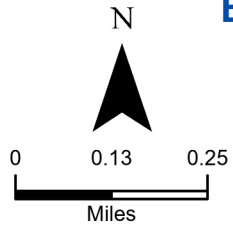
Point of Diversion (POD) located at 5N 30E W.M. Sec 8 SW NW - 2,910 feet North and 120 feet East from the SW Corner of Section 8



Projection: UTM Zone 11
 Datum: NAD 1983
 Date: June 2021
 Data Sources: IRZ, PLS; Umatilla County

This map was prepared for the purpose of identifying the location of a water right only and it is not intended to provide legal dimension or locations of property ownership lines.

- Legend**
- POD
 - EID Pipeline
 - Farm Pipeline
 - Tax Lots
 - Proposed Area



BRIAN & DUANE, LLC
 Surface Water Rights Application
 October 1 to April 15
 OPTION

