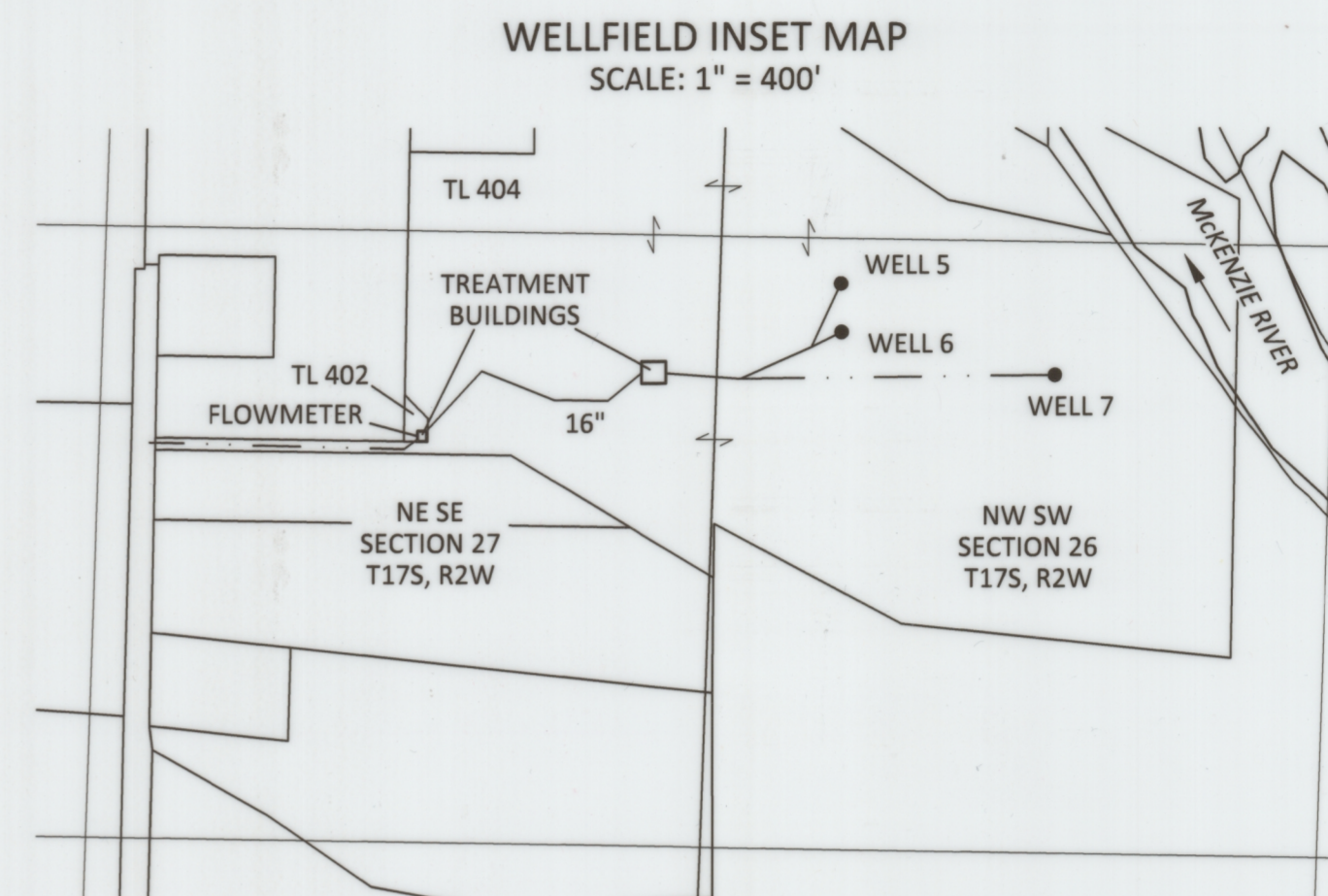
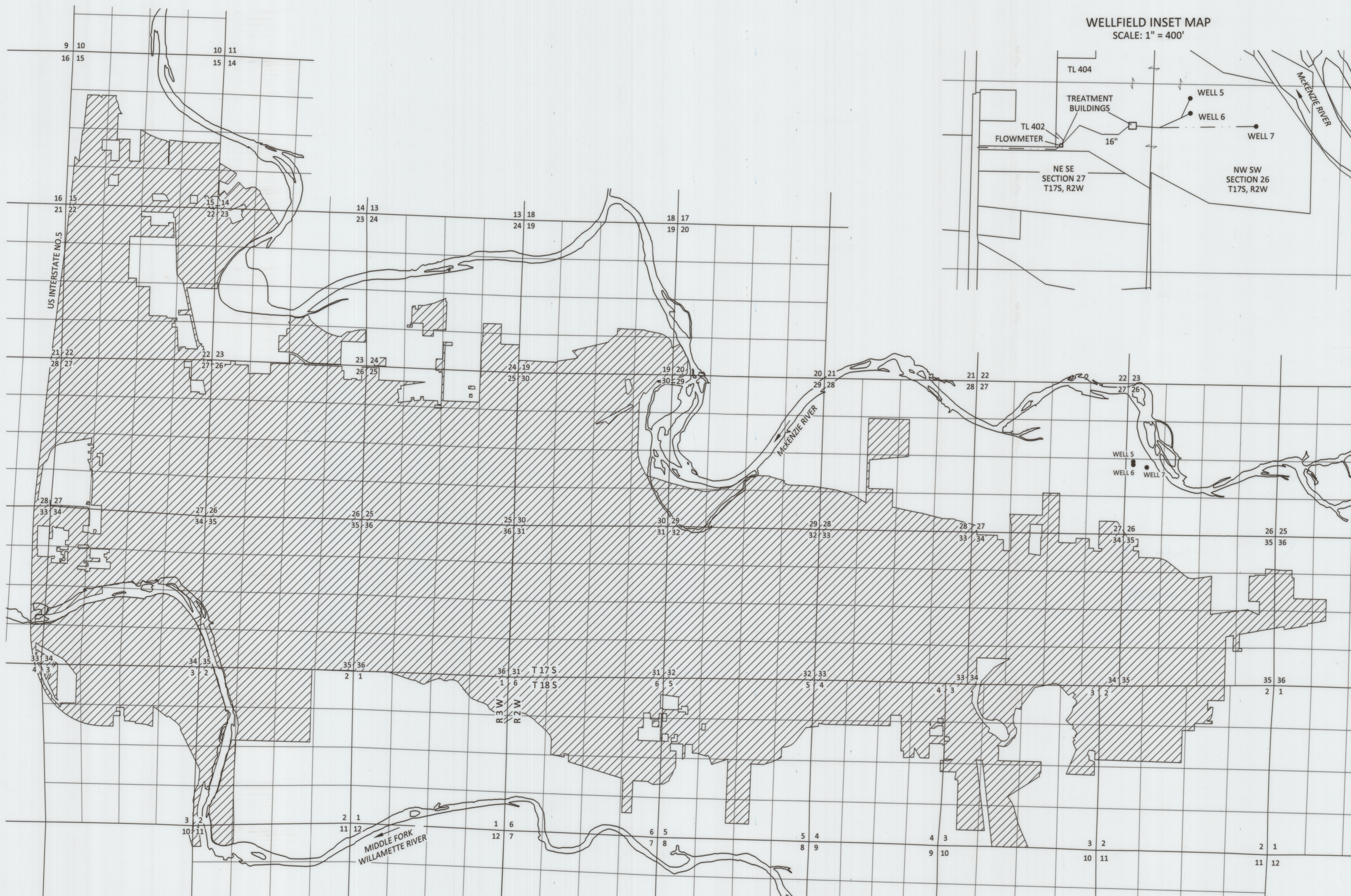


Sections 19, 20, 26-36, T17S, R2W, W.M.  
 Sections 14, 15, 21-28, 33-36, T17S, R3W, W.M.  
 Sections 2-6, T18S, R2W, W.M.  
 Sections 1-4, 10, 11, T18S, R3W, W.M.  
 Lane County, Oregon

Application G-15243, Permit G-16148  
**CLAIM OF BENEFICIAL USE MAP**  
 Springfield Utility Board

COBU MAP #1308



WELL 5 LOCATION: 2,410 FEET NORTH AND 340 FEET EAST FROM SW CORNER OF SECTION 26, T17S, R2W, W.M.  
 WELL 6 LOCATION: 2,520 FEET NORTH AND 340 FEET EAST FROM SW CORNER OF SECTION 26, T17S, R2W, W.M.  
 WELL 7 LOCATION: 2,320 FEET NORTH AND 800 FEET EAST FROM SW CORNER OF SECTION 26, T17S, R2W, W.M.


**EXPLANATION**

- PLACE OF USE  
PRIORITY DATE: DECEMBER 11, 2000
- WELL
- PIPE


COBU MAP #1308

RECEIVED  
 AUG 18 2021  
 OWRD

Site inspection conducted  
 April 1, 2021



August 3, 2021



This map is not intended to provide legal dimensions or locations of property ownership lines

**FIGURE 1**