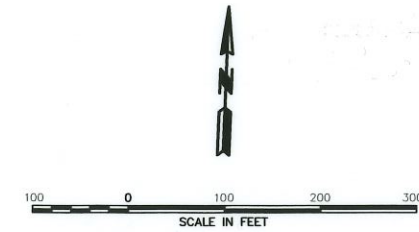


R:\Oregon_Military_Dept\64-13 OMD Ontario Readiness Center - COBUILDrafting\CWRE-54-13-FIG 1.dwg, Layout1, 10/25/2021 10:55 AM, dchristman



T. 18 S., R. 47 E., S 9, W.M.
MALHEUR COUNTY, OREGON

TAX LOT #500

PURPOSE OF USE IS INDUSTRIAL USE
(GEO-THERMAL HEATING AND COOLING)

POINTS OF APPROPRIATION

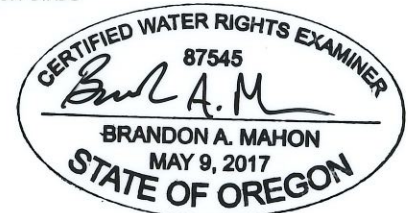
- WELL #L100201 (PRODUCTION) (14a)
LOCATED 87' NORTH AND 243' EAST OF SOUTHEAST 1/16 CORNER OF SEC 9
NORTHING: 875146.31 EASTING: 5849774.71
- WELL #L100202 (PRODUCTION) (15a)
LOCATED 87' NORTH AND 261' EAST OF SOUTHEAST 1/16 CORNER OF SEC 9
NORTHING: 875147.02 EASTING: 5849792.70
- WELL #L100204 (PRODUCTION) (15b)
LOCATED 72' NORTH AND 371' EAST OF SOUTHEAST 1/16 CORNER OF SEC 9
NORTHING: 8751468.75 EASTING: 5849704.16
- WELL #L100207 (INJECTION) (16a)
LOCATED 412' NORTH AND 185' EAST OF SOUTHEAST 1/16 CORNER OF SEC 9
NORTHING: 875475.53 EASTING: 5849823.99
- WELL #L100208 (INJECTION) (16b)
LOCATED 414' NORTH AND 305' EAST OF SOUTHEAST 1/16 CORNER OF SEC 9
NORTHING: 875452.26 EASTING: 5849823.20
- WELL #L100209 (INJECTION) (16c)
LOCATED 401' NORTH AND 453' EAST OF SOUTHEAST 1/16 CORNER OF SEC 9
NORTHING: 875468.44 EASTING: 5849972.38

LEGEND


- AUTHORIZED PLACE OF USE
OREGON MILITARY DEPARTMENT,
ONTARIO READINESS CENTER
- POINT OF APPROPRIATION,
INJECTION WELL
- POINT OF APPROPRIATION,
PRODUCTION WELL (INCLUDING
SUBMERSIBLE WELL PUMP)
- CONVEYANCE SYSTEM (PIPELINE)
- TAX LOT LINE /
RIGHT-OF-WAY LINE
- SECTION LINE
- 1/4 SECTION AND
1/4 1/4 SECTION LINES

NOTE:
THIS MAP IS FOR THE PURPOSE OF
LOCATING A WATER RIGHT ONLY
AND IS NOT INTENDED TO PROVIDE
LEGAL DIMENSIONS OR LOCATIONS
OF PROPERTY LINES.

DATE OF SURVEY: AUGUST, 2021



RENEWS: 12/31/22
SIGNED: 10/25/21



OREGON MILITARY DEPARTMENT
ONTARIO READINESS CENTER
 APPLICATION #G-16959; PERMIT #G-16476; PERMIT AMENDMENT #T-110015

CLAIM OF BENEFICIAL USE MAP

FIGURE
1

59 510
516 515