

Application for a Permit to Use
Surface Water

RECEIVED
 NOV 18 2021
 OWRD



Oregon Water Resources Department
 725 Summer Street NE, Suite A
 Salem, Oregon 97301-1266
 503-986-0900
 www.oregon.gov/OWRD

SECTION 1: APPLICANT INFORMATION AND SIGNATURE

Applicant

NAME SARAH SIBBERNSEN + BEN BECK		PHONE (HM)	
PHONE (WK) (805)234-5679	CELL (402)669-1649	FAX	
ADDRESS 1200 STERLING CREEK RD			
CITY JACKSONVILLE	STATE OR	ZIP 97530	E-MAIL * ssibbersen@yahoo.com

Organization

NAME		PHONE		FAX	
ADDRESS				CELL	
CITY	STATE	ZIP	E-MAIL *		

Agent – The agent is authorized to represent the applicant in all matters relating to this application.

AGENT / BUSINESS NAME		PHONE		FAX	
ADDRESS				CELL	
CITY	STATE	ZIP	E-MAIL *		

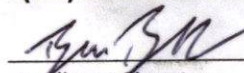

Note: Attach multiple copies as needed

* By providing an e-mail address, consent is given to receive all correspondence from the Department electronically. (Paper copies of the proposed and final order documents will also be mailed.)

By my signature below I confirm that I understand:

- I am asking to use water specifically as described in this application.
- Evaluation of this application will be based on information provided in the application.
- I cannot legally use water until the Water Resources Department issues a permit.
- The Department encourages all applicants to wait for a permit to be issued before beginning construction of any proposed diversion. Acceptance of this application does not guarantee a permit will be issued.
- If I begin construction prior to the issuance of a permit, I assume all risks associated with my actions.
- If I receive a permit, I must not waste water.
- If development of the water use is not according to the terms of the permit, the permit can be cancelled.
- The water use must be compatible with local comprehensive land use plans.
- Even if the Department issues a permit, I may have to stop using water to allow senior water right holders to receive water to which they are entitled.

I (we) affirm that the information contained in this application is true and accurate

	Ben Beck	11/16/21
Applicant Signature	Print Name and Title if applicable	Date
	Sarah Sibbersen	11/16/21
Applicant Signature	Print Name and Title if applicable	Date

SECTION 2: PROPERTY OWNERSHIP

Please indicate if you own all the lands associated with the project from which the water is to be diverted, conveyed, and used.

- ^{SS} YES, there are no encumbrances.
- correct* → YES, the land is encumbered by easements, rights of way, roads or other encumbrances.

- NO, I have a recorded easement or written authorization permitting access.
- NO, I do not currently have written authorization or easement permitting access.
- NO, written authorization or an easement is not necessary, because the only affected lands I do not own are state-owned submersible lands, and this application is for irrigation and/or domestic use only (ORS 274.040).
- NO, because water is to be diverted, conveyed, and/or used only on federal lands.

Affected Landowners: List the names and mailing addresses of all owners of any lands that are not owned by the applicant and that are crossed by the proposed ditch, canal or other work, even if the applicant has obtained written authorization or an easement from the owner. *(Attach additional sheets if necessary).*

Legal Description: You must provide the legal description of: 1. The property from which the water is to be diverted, 2. Any property crossed by the proposed ditch, canal or other work, and 3. Any property on which the water is to be used as depicted on the map.

SECTION 3: SOURCE OF WATER

A. Proposed Source of Water

Provide the commonly used name of the water body from which water will be diverted, and the name of the stream or lake it flows into (if unnamed, say so), and the locations of the point of diversion (POD):

Source 1: <i>poorman Creek</i>	Tributary to: <i>Forest creek</i>
TRSQQ of POD: <i>305-2W-7 SW 1/4 NW 1/4</i>	
Source 2:	Tributary to:
TRSQQ of POD:	

If any source listed above is stored water that is authorized under a water right permit, certificate, or decree, attach a copy of the document or list the document number (for decrees, list the volume, page and/or decree name).

permit R-15313

RECEIVED

NOV 18 2021

OWRD

NOV 18 2021

OWRD

B. Applications to Use Stored Water

Do you, or will you, own the reservoir(s) described in Section 3A above?

- Yes. No. (Enclose a copy of your written notification to the operator of the reservoir of your intent to file this application, which should have been mailed or delivered to the operator.)

If *all* sources listed in Section 3A are stored water, the Department will review your application using the expedited process provided in ORS 537.147, unless you check the box below. Please see the instruction booklet for more information.

- By checking this box, you are requesting that the Department process your application under the standard process outlined in ORS 537.150 and 537.153, rather than the expedited process provided by ORS 537.147. To file an application under the standard process, you must enclose the following:

- A copy of a signed non-expired contract or other agreement with the owner of the reservoir (if not you) to impound the volume of water you propose to use in this application.
- A copy of your written agreement with the party (if any) delivering the water from the reservoir to you.

SECTION 4: SENSITIVE, THREATENED OR ENDANGERED FISH SPECIES PUBLIC INTEREST INFORMATION

This information must be provided for your application to be accepted as complete. The Water Resources Department will determine whether the proposed use will impair or be detrimental to the public interest with regard to sensitive, threatened or endangered fish species.

To answer the following questions, use the map provided in [Attachment 3](#) or the link below to determine whether the proposed point of diversion (POD) is located in an area where the Upper Columbia, the Lower Columbia, and/or the Statewide public interest rules apply.

For more detailed information, click on the following link and enter the T,R,S,QQ or the Lat/Long of a POD and click on "Submit" to retrieve a report that will show which section, if any, of the rules apply:

https://apps.wrd.state.or.us/apps/misc/lkp_trsqg_features/

If you need help to determine in which area the proposed POD is located, please call the customer service desk at (503) 986-0900.

Upper Columbia - OAR 690-033-0115 thru -0130

Is the POD located in an area where the Upper Columbia Rules apply?

- Yes No

If yes, you are notified that the Water Resources Department will consult with numerous federal, state, local and tribal governmental entities so it may determine whether the proposed use is consistent with the "Columbia River Basin Fish and Wildlife Program" adopted by the Northwest Power Planning Council in 1994 for the protection and recovery of listed fish species. The application may be denied, heavily conditioned, or if appropriate, mitigation for impacts may be needed to obtain approval for the proposed use.

If yes,

- I understand that the proposed use does not involve appropriation of direct streamflow during the time period April 15 to September 30, except as provided in OAR 690-033-0140.
- I understand that I will install, operate and maintain a fish screen and fish passage as listed in ORS 498.301 through 498.346, and 509.580 through 509.910, to the specifications and extent required by Oregon Department of Fish and Wildlife, prior to diversion of water under any permit issued pursuant to this application.
- I understand that the Oregon Department of Environmental Quality will review my application to determine if the proposed use complies with existing state and federal water quality standards.
- I understand that I will install and maintain water use measurement and recording devices as required by the Water Resources Department, and comply with recording and reporting permit condition requirements.

Lower Columbia - OAR 690-033-0220 thru -0230

Is the POD located in an area where the Lower Columbia rules apply?

Yes No

If **yes, you are notified** that that the Water Resources Department will determine, by reviewing recovery plans, the Columbia River Basin Fish and Wildlife Program, and regional restoration programs applicable to threatened or endangered fish species, in coordination with state and federal agencies, as appropriate, whether the proposed use is detrimental to the protection or recovery of a threatened or endangered fish species and whether the use can be conditioned or mitigated to avoid the detriment.

If a permit is issued, it will likely contain conditions to ensure the water use complies with existing state and federal water quality standards; and water use measurement, recording and reporting required by the Water Resources Department. The application may be denied, or if appropriate, mitigation for impacts may be needed to obtain approval of the proposed use.

If **yes, provide the following information** (the information must be provided with the application to be considered complete).

Yes No The proposed use is for more than **one** cubic foot per second (448.8 gpm) and is not subject to the requirements of OAR 690, Division 86 (Water Management and Conservation Plans).

If **yes**, provide a description of the measures to be taken to assure reasonably efficient water use:

RECEIVED

NOV 18 2021

OWRD

Statewide - OAR 690-033-0330 thru -0340

Is the POD located in an area where the Statewide rules apply?

Yes No

If **yes**, the Water Resources Department will determine whether the proposed use will occur in an area where endangered, threatened or sensitive fish species are located. If so, the Water Resources Department, Department of Fish and Wildlife, Department of Environmental Quality, and the Department of Agriculture will recommend conditions required to achieve "no loss of essential habitat of threatened and endangered (T&E) fish species," or "no net loss of essential habitat of sensitive (S) fish species." If conditions cannot be identified that meet the standards of no loss of essential T & E fish habitat or no net loss of essential S fish habitat, the agencies will recommend denial of the application unless they conclude that the proposed use would not harm the species.

SECTION 5: WATER USE

Provide the amount of water you propose to use from each source, for each use, in cubic feet-per-second (cfs) or gallons-per-minute (gpm). If the proposed use is from storage, provide the amount in acre-feet (af):
 (1 cfs equals 448.8 gpm. 1 acre-foot equals 325,851 gallons or 43,560 cubic feet)

SOURCE	USE	PERIOD OF USE	AMOUNT
storage	multi purpose	year round	3 <input type="checkbox"/> cfs <input type="checkbox"/> gpm <input checked="" type="checkbox"/> af
			<input type="checkbox"/> cfs <input type="checkbox"/> gpm <input type="checkbox"/> af
			<input type="checkbox"/> cfs <input type="checkbox"/> gpm <input type="checkbox"/> af
			<input type="checkbox"/> cfs <input type="checkbox"/> gpm <input type="checkbox"/> af

Please indicate the number of primary, supplemental and/or nursery acres to be irrigated.

Primary: _____ Acres Supplemental: _____ Acres Nursery Use: 6 Acres

If supplemental acres are listed, provide the Permit or Certificate number of the underlying primary water right(s):

Indicate the maximum total number of acre-feet you expect to use in an irrigation season: 3 af

- If the use is **municipal or quasi-municipal**, attach **Form M**
- If the use is **domestic**, indicate the number of households:
- If the use is **mining**, describe what is being mined and the method(s) of extraction:

RECEIVED
NOV 18 2021

SECTION 6: WATER MANAGEMENT

OWRD

A. Diversion and Conveyance

What equipment will you use to pump water from your source?

- Pump (give horsepower and type): 1.5 hp ~~electric~~ gas pump
- Other means (describe):

Provide a description of the proposed means of diversion, construction, and operation of the diversion works and conveyance of water. A foot valve will be submerged into the storage and pump will be used to transfer water for use.

B. Application Method

What equipment and method of application will be used? (e.g., drip, wheel line, high-pressure sprinkler)

drip line, hand watering (3/4" hose)

C. Conservation

Please describe why the amount of water requested is needed and measures you propose to: prevent waste; measure the amount of water diverted; prevent damage to public uses of affected surface waters.

water is needed for year round nursery irrigation use. Drip line and heavy mulch will be used to prevent use & conserve allocation. all water used will be in accordance with the provisions of R-15313 and use will be minimized ~~surface water~~ wherever possible.

For Department Use: App. Number: _____ water will only Rev. 07/21

be used if no impact to public use of affected surface waters.

SECTION 7: RESOURCE PROTECTION

In granting permission to use water from a stream or lake, the state encourages, and in some instances requires, careful control of activities that may affect the waterway or streamside area. See instruction guide for a list of possible permit requirements from other agencies. Please indicate any of the practices you plan to undertake to protect water resources:

- Diversion will be screened per ODFW specifications in ORS 498.301 through 498.346 to prevent uptake of fish and other aquatic life.

Describe planned actions: *foot valve will be screened per all specs and will be regularly cleaned & maintained*

- Excavation or clearing of banks will be kept to a minimum to protect riparian or streamside areas.

Note: If disturbed area is more than one acre, applicant should contact the Department of Environmental Quality to determine if a 1200C permit is required.

Describe planned actions and additional permits required for project implementation:

Excavation of pond will disturb absolute minimum of vegetation & riparian area necessary. straw & seed will be used to control erosion

- Operating equipment in a water body will be managed and timed to prevent damage to aquatic life.

Describe planned actions and additional permits required for project implementation:

equipment will be operating at the minimum amount necessary for use

- Water quality will be protected by preventing erosion and run-off of waste or chemical products.

Describe planned actions:

seed & straw will be used to prevent erosion. water use will be to a minimum & no waste or chemical products will be used

- List other federal and state permits or contracts to be obtained, if a water right permit is granted.

SECTION 8: PROJECT SCHEDULE

- a) Date construction will begin: *spring 2022,*
- b) Date construction will be completed: *approx. spring 2023*
- c) Date beneficial water use will begin: *upon approval*

SECTION 9: WITHIN A DISTRICT

- Check here if the point of diversion or place of use are located within or are served by an irrigation or other water district.

Irrigation District Name	Address	
City	State	Zip

SECTION 10: REMARKS

Use this space to clarify any information you have provided in the application. (Attach additional sheets if necessary).

RECEIVED

NOV 18 2021

OWRD

Land Use Information Form

RECEIVED

NOV 18 2021

OWRD



Attachment 2: Land Use Information Form

Oregon Water Resources Department
725 Summer Street NE, Suite A
Salem, Oregon 97301-1266
503-986-0900
www.oregon.gov/OWRD

NOTE TO APPLICANTS

In order for your application to be processed by the Water Resources Department (WRD), this Land Use Information Form must be completed by a local government planning official in the jurisdiction(s) where your water right will be used and developed. The planning official may choose to complete the form while you wait, or return the receipt stub to you. Applications received by WRD without the Land Use Form or the receipt stub will be returned to you. Please be aware that your application will not be approved without land use approval.

This form is NOT required if:

- 1) Water is to be diverted, conveyed, and/or used only on federal lands; **OR**
- 2) The application is for a water right transfer, allocation of conserved water, exchange, permit amendment, or groundwater registration modification, and all of the following apply:
 - a) The existing and proposed water use is located entirely within lands zoned for exclusive farm-use or within an irrigation district;
 - b) The application involves a change in place of use only;
 - c) The change does not involve the placement or modification of structures, including but not limited to water diversion, impoundment, distribution facilities, water wells and well houses; and
 - d) The application involves irrigation water uses only.

NOTE TO LOCAL GOVERNMENTS

The person presenting the attached Land Use Information Form is applying for or modifying a water right. The Water Resources Department (WRD) requires its applicants to obtain land use information to be sure the water rights do not result in land uses that are incompatible with your comprehensive plan. Please complete the form or detach the receipt stub and return it to the applicant for inclusion in their water right application. You will receive notice once the applicant formally submits his or her request to the WRD. The notice will give more information about WRD's water rights process and provide additional comment opportunities. You will have 30 days from the date of the notice to complete the land use form and return it to the WRD. If no land use information is received from you within that 30-day period, the WRD may presume the land use associated with the proposed water right is compatible with your comprehensive plan. Your attention to this request for information is greatly appreciated by the Water Resources Department. If you have any questions concerning this form, please contact the WRD's Customer Service Group at 503-986-0900.

RECEIVED

NOV 18 2021

OWRD



Oregon Water Resources Department
725 Summer Street NE, Suite A
Salem, Oregon 97301-1266
503-986-0900
www.oregon.gov/OWRD

Land Use Information Form

Applicant

Applicant information form with fields for Name, Phone (HM), Phone (WK), Cell, Address, City, State, ZIP, and E-MAIL. Handwritten entries include Sarah Sibbernson & Ben Beck, (805) 234-5679, (402) 669-1649, 1200 Sterling Creek Rd., Jacksonville, OR, 97530, and ssibbernson@yahoo.com.

A. Land and Location

Please include the following information for all tax lots where water will be diverted (taken from its source), conveyed (transported), and/or used or developed. Applicants for municipal use, or irrigation uses within irrigation districts may substitute existing and proposed service-area boundaries for the tax-lot information requested below.

Table with 8 columns: Township, Range, Section, 1/4 1/4, Tax Lot #, Plan Designation (e.g., Rural Residential/RR-5), Water to be: (Diverted, Conveyed, Used), and Proposed Land Use. Handwritten entry: 38S, 2W, 7, SW1/4NW1/4, 602, OSR, [X] Used, Irrigation Agr.

List all counties and cities where water is proposed to be diverted, conveyed, and/or used or developed:

Jackson county

B. Description of Proposed Use

Type of application to be filed with the Water Resources Department:

- [X] Permit to Use or Store Water, [] Water Right Transfer, [] Permit Amendment or Groundwater Registration Modification, [] Limited Water Use License, [] Allocation of Conserved Water, [] Exchange of Water

Source of water: [X] Reservoir/Pond, [] Groundwater, [] Surface Water (name) _____

Estimated quantity of water needed: 3, [] cubic feet per second, [] gallons per minute, [X] acre-feet

Intended use of water: [X] Irrigation, [] Commercial, [] Industrial, [] Domestic for _____ household(s), [] Municipal, [] Quasi-Municipal, [] Instream, [] Other _____

Briefly describe:

Irrigation of ag. greenhouses, fire preparedness



Note to applicant: If the Land Use Information Form cannot be completed while you wait, please have a local government representative sign the receipt at the bottom of the next page and include it with the application filed with the Water Resources Department.

OWRD

For Local Government Use Only

The following section must be completed by a planning official from each county and city listed unless the project will be located entirely within the city limits. In that case, only the city planning agency must complete this form. This deals only with the local land use plan. Do not include approval for activities such as building or grading permits.

Please check the appropriate box below and provide the requested information

- Land uses to be served by the proposed water uses (including proposed construction) are allowed outright or are not regulated by your comprehensive plan. Cite applicable ordinance section(s): _____.
- Land uses to be served by the proposed water uses (including proposed construction) involve ~~discretionary~~ land use approvals as listed in the table below. (Please attach documentation of applicable land use approvals which have already been obtained. Record of Action/land use decision and accompanying findings are sufficient.) **If approvals have been obtained but all appeal periods have not ended, check "Being pursued."**

Type of Land Use Approval Needed (e.g., plan amendments, rezones, conditional-use permits, etc.)	Cite Most Significant, Applicable Plan Policies & Ordinance Section References	Land Use Approval:	
<i>Typ 1 Authorization</i>	<i>COO 4.3-1</i>	<input checked="" type="checkbox"/> Obtained <input type="checkbox"/> Denied	<input type="checkbox"/> Being Pursued <input type="checkbox"/> Not Being Pursued
<i>Typ 2 VAR</i>	<i>COO 4.3-1/4.3.12</i>	<input checked="" type="checkbox"/> Obtained <input type="checkbox"/> Denied	<input type="checkbox"/> Being Pursued <input type="checkbox"/> Not Being Pursued
		<input type="checkbox"/> Obtained <input type="checkbox"/> Denied	<input type="checkbox"/> Being Pursued <input type="checkbox"/> Not Being Pursued
		<input type="checkbox"/> Obtained <input type="checkbox"/> Denied	<input type="checkbox"/> Being Pursued <input type="checkbox"/> Not Being Pursued
		<input type="checkbox"/> Obtained <input type="checkbox"/> Denied	<input type="checkbox"/> Being Pursued <input type="checkbox"/> Not Being Pursued

Local governments are invited to express special land use concerns or make recommendations to the Water Resources Department regarding this proposed use of water below, or on a separate sheet.

NAME <i>Francisco Hernandez</i>		TITLE: <i>Planner III</i>	
SIGNATURE <i>Francisco Hernandez</i>	PHONE: <i>541-774-6903</i>	DATE: <i>10-1-2021</i>	
GOVERNMENT ENTITY			

Note to local government representative: Please complete this form or sign the receipt below and return it to the applicant. If you sign the receipt, you will have 30 days from the Water Resources Department's notice date to return the completed Land Use Information Form or WRD may presume the land use associated with the proposed use of water is compatible with local comprehensive plans.



Receipt for Request for Land Use Information

Applicant name: _____

City or County: _____ Staff contact: _____

Signature: _____ Phone: _____ Date: _____

RECEIVED

NOV 18 2021

OWRD



Transaction Receipt
Record ID: 439-21-02403-ZON

IVR Number: 439092560866

Jackson County Planning Department
Development Services Planning Division
10 S Oakdale Ave, Room 100
Medford, OR 97501
541-774-6907
Fax: 541-774-6791
jcplanning@jacksoncounty.org

Receipt Number: 280318

Receipt Date: 8/5/21

www.jacksoncounty.org

Worksite address: 1200 STERLING CR RD, JACKSONVILLE, OR

Parcel: 38-2W-07-602

Fees Paid

Transaction date	Units	Description	Account code	Fee amount	Paid amount
8/5/21	1.00 Ea	Type I Counter Permit	3701040000.45105.1300	\$115.00	\$115.00

Payment Method: Cash Payer: Sarah Sibbernson Payment Amount: \$115.00
 Transaction Comment: LUCS_NS

Cashier: Nick J. Schubert

Receipt Total: \$115.00

RECEIVED

NOV 18 2021

OWRD



439-21-02403-ZON

08/05/2021

Land Use Compatibility

38-2W-07-602

ZONING: **Open Space Reserve**

RECORD NO: **439-21-02403-ZON**

PROCESS: **Type I Permit**

PROJECT NAME: **LUCS**

ASSIGNED STAFF:

RECEIVED DATE: **08/05/2021**

SITE ADDRESS: **1200 STERLING CR RD**

Owners

BECK BENJAMIN C/SIBBERNSEN SARAH
1200 STERLING CREEK RD
JACKSONVILLE, OR 97530-9053

Record Detail Description

OWRD

Contacts

BECK BENJAMIN C/SIBBERNSEN SARAH
1200 STERLING CREEK RD JACKSONVILLE, OR
97530-9053
ssibbersen@yahoo.com
(402) 669-1649

E-RECEIVED

January 7, 2022

OWRD



After recording return to:
Ben Beck+Sarah Sibbersen
1200 Sterling Creek Road
Jacksonville, OR 97530

Until a change is requested all tax
statements shall be sent to the
following address:
Ben Beck+Sarah Sibbersen
1200 Sterling Creek Road
Jacksonville, OR 97530

File No.: 7169-2638481 ()
Date: May 19, 2016

Jackson County Official Records **2016-018877**
R-BSD
Stn=14 SHINGLJS **06/21/2016 02:49:28 PM**
\$10.00 \$11.00 \$10.00 \$8.00 \$20.00 **\$59.00**

THIS SPACE RES

I, Christine Walker, County Clerk for Jackson County, Oregon, certify
that the instrument identified herein was recorded in the Clerk
records.

Christine Walker - County Clerk

STATUTORY BARGAIN AND SALE DEED

Benjamin C. Beck and Sarah Sibbersen, Grantor, conveys to **Benjamin C. Beck and Sarah Sibbersen**, not as tenants in common but with the right of survivorship, Grantee, the following described real property:

**THE SOUTHWEST ONE QUARTER OF THE NORTHWEST ONE QUARTER OF SECTION 7,
TOWNSHIP 38 SOUTH, RANGE 2 WEST, WILLAMETTE MERIDIAN, JACKSON COUNTY,
OREGON.**

The true consideration for this conveyance is **\$0.00 (to clarify vesting title-prior deed 2016-04459) gift given.** (Here comply with requirements of ORS 93.030)

BEFORE SIGNING OR ACCEPTING THIS INSTRUMENT, THE PERSON TRANSFERRING FEE TITLE SHOULD INQUIRE ABOUT THE PERSON'S RIGHTS, IF ANY, UNDER ORS 195.300, 195.301 AND 195.305 TO 195.336 AND SECTIONS 5 TO 11, CHAPTER 424, OREGON LAWS 2007, SECTIONS 2 TO 9 AND 17, CHAPTER 855, OREGON LAWS 2009, AND SECTIONS 2 TO 7, CHAPTER 8, OREGON LAWS 2010. THIS INSTRUMENT DOES NOT ALLOW USE OF THE PROPERTY DESCRIBED IN THIS INSTRUMENT IN VIOLATION OF APPLICABLE LAND USE LAWS AND REGULATIONS. BEFORE SIGNING OR ACCEPTING THIS INSTRUMENT, THE PERSON ACQUIRING FEE TITLE TO THE PROPERTY SHOULD CHECK WITH THE APPROPRIATE CITY OR COUNTY PLANNING DEPARTMENT TO VERIFY THAT THE UNIT OF LAND BEING TRANSFERRED IS A LAWFULLY ESTABLISHED LOT OR PARCEL, AS DEFINED IN ORS 92.010 OR 215.010, TO VERIFY THE APPROVED USES OF THE LOT OR PARCEL, TO DETERMINE ANY LIMITS ON LAWSUITS AGAINST FARMING OR FOREST PRACTICES, AS DEFINED IN ORS 30.930, AND TO INQUIRE ABOUT THE RIGHTS OF NEIGHBORING PROPERTY OWNERS, IF ANY, UNDER ORS 195.300, 195.301 AND 195.305 TO 195.336 AND SECTIONS 5 TO 11, CHAPTER 424, OREGON LAWS 2007, SECTIONS 2 TO 9 AND 17, CHAPTER 855, OREGON LAWS 2009, AND SECTIONS 2 TO 7, CHAPTER 8, OREGON LAWS 2010.

This instrument filed for record as an accommodation only. It has not been examined as to its effect upon the title.
First American Title Co.



After recording return to:
Ben Beck+Sarah Sibbernsen
1200 Sterling Creek Road
Jacksonville, OR 97530

Until a change is requested all tax
statements shall be sent to the
following address:
Ben Beck+Sarah Sibbernsen
1200 Sterling Creek Road
Jacksonville, OR 97530

File No.: 7169-2638481 ()
Date: May 19, 2016

THIS SPACE RESERVED FOR RECORDER'S USE

E-RECEIVED

January 7, 2022

OWRD

Recorded Electronically

ID _____

County _____

Date _____ Time _____

Simplifile.com 800.460.5657

STATUTORY BARGAIN AND SALE DEED

Benjamin C. Beck and Sarah Sibbernsen, Grantor, conveys to **Benjamin C. Beck and Sarah Sibbernsen**, not as tenants in common but with the right of survivorship, Grantee, the following described real property:

**THE SOUTHWEST ONE QUARTER OF THE NORTHWEST ONE QUARTER OF SECTION 7,
TOWNSHIP 38 SOUTH, RANGE 2 WEST, WILLAMETTE MERIDIAN, JACKSON COUNTY,
OREGON.**

The true consideration for this conveyance is **\$0.00 (to clarify vesting title-prior deed 2016-04459) gift given.** (Here comply with requirements of ORS 93.030)

BEFORE SIGNING OR ACCEPTING THIS INSTRUMENT, THE PERSON TRANSFERRING FEE TITLE SHOULD INQUIRE ABOUT THE PERSON'S RIGHTS, IF ANY, UNDER ORS 195.300, 195.301 AND 195.305 TO 195.336 AND SECTIONS 5 TO 11, CHAPTER 424, OREGON LAWS 2007, SECTIONS 2 TO 9 AND 17, CHAPTER 855, OREGON LAWS 2009, AND SECTIONS 2 TO 7, CHAPTER 8, OREGON LAWS 2010. THIS INSTRUMENT DOES NOT ALLOW USE OF THE PROPERTY DESCRIBED IN THIS INSTRUMENT IN VIOLATION OF APPLICABLE LAND USE LAWS AND REGULATIONS. BEFORE SIGNING OR ACCEPTING THIS INSTRUMENT, THE PERSON ACQUIRING FEE TITLE TO THE PROPERTY SHOULD CHECK WITH THE APPROPRIATE CITY OR COUNTY PLANNING DEPARTMENT TO VERIFY THAT THE UNIT OF LAND BEING TRANSFERRED IS A LAWFULLY ESTABLISHED LOT OR PARCEL, AS DEFINED IN ORS 92.010 OR 215.010, TO VERIFY THE APPROVED USES OF THE LOT OR PARCEL, TO DETERMINE ANY LIMITS ON LAWSUITS AGAINST FARMING OR FOREST PRACTICES, AS DEFINED IN ORS 30.930, AND TO INQUIRE ABOUT THE RIGHTS OF NEIGHBORING PROPERTY OWNERS, IF ANY, UNDER ORS 195.300, 195.301 AND 195.305 TO 195.336 AND SECTIONS 5 TO 11, CHAPTER 424, OREGON LAWS 2007, SECTIONS 2 TO 9 AND 17, CHAPTER 855, OREGON LAWS 2009, AND SECTIONS 2 TO 7, CHAPTER 8, OREGON LAWS 2010.

E-RECEIVED
January 7, 2022
OWRD

APN: 1-046903-6

Bargain and Sale Deed
- continued

File No.: 7169-2638481 (DMO)

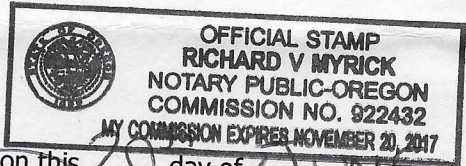
Date: 05/19/2016

Dated this 20 day of JUNE, 2016.

[Signature]
Benjamin C. Beck aka Ben Beck

[Signature]
Sarah Sibbersen

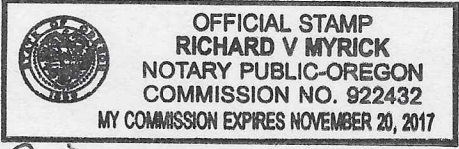
STATE OF Oregon)
County of Jackson)ss.
)



This instrument was acknowledged before me on this 20 day of JUNE, 2016 by **Benjamin C. Beck aka Ben Beck.**

[Signature]
Notary Public for Oregon
My commission expires: 11-20-17

STATE OF OREGON)
County of JACKSON)ss.
)



This instrument was acknowledged before me on this 20th day of JUNE, 2016 by **Sarah Sibbersen.**

[Signature]
Notary Public for OREGON
My commission expires: 11-20-17

RECEIVED

NOV 18 2021

OWRD

STATE OF OREGON

COUNTY OF JACKSON

PERMIT TO STORE PUBLIC WATERS

THIS PERMIT IS HEREBY ISSUED TO:

BENJAMIN BECK
SARAH SIBBERNSEN
1200 STERLING CREEK RD
JACKSONVILLE OR 97530

The specific limits and conditions of the use are listed below.

APPLICATION FILE NUMBER: R-88487

SOURCE OF WATER: Poorman Creek and run-off, tributary to Forest Creek

STORAGE FACILITY: A RESERVOIR

MAXIMUM VOLUME: 3.0 ACRE-FEET

DATE OF PRIORITY: December 21, 2017

WATER MAY BE APPROPRIATED AS FOLLOWS: FEBRUARY 1 THROUGH MARCH 31

USE: MULTIPLE PURPOSE

Dam Location/Authorized Point of Diversion:

Twp	Rng	Mer	Sec	Q-Q	Measured Distances
38 S	2 W	WM	7	SW NW	1270 FEET SOUTH AND 1242 FEET WEST FROM NW1/16 CORNER, SECTION 7

The Area To Be Submerged:

Twp	Rng	Mer	Sec	Q-Q
38 S	2 W	WM	7	SW NW

Measurement Devices, and Recording/Reporting of Annual Water Storage Conditions:

- A. The Director may require the permittee to install a totalizing flow meter at each point of diversion. If the Director notifies the permittee to install a measuring device, the permittee shall install such device within the period stated in the notice. Once installed, the permittee shall maintain the device in good working order, and shall allow the watermaster access to the device.
- B. The Director may require the permittee to keep and maintain a record of the volume of water stored, and may require the permittee to report water-storage on a periodic schedule as established by the Director. In addition, the Director may require the permittee to report general water-use information, the periods of water use and the place and nature of use of water under the permit.

- C. The Director may provide an opportunity for the permittee to submit alternative measuring and reporting procedures for review and approval.

The storage of water allowed herein is subject to the installation and maintenance of an outlet pipe (with a minimum diameter of 8" for any in-channel reservoir). This requirement may be waived if the Department determines other means have been provided to evacuate water when necessary.

The permittee shall pass all live flow outside the storage season described above.

The Director may require the user to measure inflow and outflow, above and below the reservoir respectively, to ensure that live flow is not impeded outside the storage season. Measurement devices and their implementation must be acceptable to the Director, and the Director may require that data be recorded on a specified periodic basis and reported to the Department annually or more frequently.

The permittee shall not construct, operate or maintain any dam or artificial obstruction to fish passage in the channel of the subject stream without providing a fishway to ensure adequate upstream and downstream passage for fish, unless the permittee has requested and been granted a fish passage waiver by the Oregon Fish and Wildlife Commission. The permittee is hereby directed to contact an Oregon Department of Fish and Wildlife Fish Passage Coordinator, before beginning construction of any in-channel obstruction.

The use may be restricted if the quality of the source stream or downstream waters decrease to the point that those waters no longer meet existing state or federal water quality standards due to reduced flows.

The permittee shall install, maintain, and operate fish screening and by-pass devices consistent with current Oregon Department of Fish and Wildlife (ODFW) standards. Fish screening is to prevent fish from entering the proposed diversion while by-pass devices provide adequate upstream and downstream passage for fish. The required screen and by-pass devices are to be in place and functional, and approved in writing by ODFW prior to diversion of any water. The permittee may submit evidence in writing that ODFW has determined screens and/or by-pass devices are not necessary.

This permit allows an annual appropriation (not to exceed the specified volume). This permit does not provide for the appropriation of water for out-of-reservoir uses, the maintenance of the water level or maintaining a suitable freshwater condition. If any water is to be used for out-of-reservoir purposes, a secondary water right is required. If any additional live flow is to be appropriated to maintain either the water level or a suitable freshwater condition, an additional water right is required.

Diversion of water under this permit is contingent on designated scenic waterway flows being met downstream. The user is required to monitor streamflow at Rogue River near Agness, OR, gage 14372300, and discontinue diversion when the flows specified below are unmet at the gage. At the discretion of the Director, the location and nature of streamflow monitoring required to protect scenic waterway flows is subject to change. In addition, the watermaster may regulate diversion under this right if it is determined by the Department that the flows listed below are unmet at the gage.

RECEIVED

NOV 18 2021

OWRD

RECEIVED

NOV 18 2021

OWRD

Rogue Scenic Waterway	
Month	Minimum Flow (CFS)
February	3500
March	3500

Contact watermaster to verify senior right is met before water is diverted.

STANDARD CONDITIONS

Failure to comply with any of the provisions of this permit may result in action including, but not limited to, restrictions on the use, civil penalties, or cancellation of the permit.

This permit is for the beneficial use of water without waste. The water user is advised that new regulations may require the use of best practical technologies or conservation practices to achieve this end.

By law, the land use associated with this water use must be in compliance with statewide land-use goals and any local acknowledged land-use plan.

The use of water allowed herein may be made only at times when sufficient water is available to satisfy all prior rights, including prior rights for maintaining instream flows.

If the riparian area is disturbed in the process of developing a point of diversion, the permittee shall be responsible for restoration and enhancement of such riparian area in accordance with ODFW's Fish and Wildlife Habitat Mitigation Policy OAR 635-415. For purposes of mitigation, the ODFW Fish and Wildlife Habitat Mitigation Goals and Standards, OAR Chapter 635, Division 415, shall be followed.

If the volume of the completed reservoir is 9.2 acre feet or more and a dam is used to impound the water, the height of the dam shall be less than 10.0 feet.

Construction of the water system shall begin within five years of the date of permit issuance. The deadline to begin construction may not be extended. This permit is subject to cancellation proceedings if the begin construction deadline is missed.

The permitted volume of water shall be stored within five years of the date of permit issuance. If additional time is needed, the permittee may submit an application for extension of time, which may be approved based upon the merit of the application.


Within one year after storage of water, the permittee shall submit a claim of beneficial use to the Oregon Water Resources Department.

The claim of beneficial use shall be prepared by a Certified Water Right Examiner in conformance with the requirements of OAR 690-014 if an associated secondary permit exists for the use of stored water under this permit, or if the reservoir capacity is equal to or greater than 9.2 acre-feet.

If no secondary permit exists and the reservoir capacity is less than 9.2 acre-feet of water, the claim of beneficial use need not be prepared by a Certified Water Right Examiner. The information submitted to the Oregon Water Resources Department shall include:

- a. the dimensions of the reservoir;
- b. the maximum capacity of the reservoir in acre-feet; and
- c. a map identifying the location of the reservoir prepared in compliance with Water Resource Department standards.

Issued March 22, 2018



Dwight French
Water Right Services Division Administrator, for
Thomas M. Byler, Director
Oregon Water Resources Department

RECEIVED

NOV 18 2021

OWRD

NOV 18 2021

OWRD

Minimum Requirements Checklist

Minimum Requirements (OAR 690-310-0040, OAR 690-310-0050 & ORS 537.140)

Include this checklist with the application

Check that each of the following items is included. The application will be returned if all required items are not included. If you have questions, please call the Water Rights Customer Service Group at (503) 986-0900.

Please submit the original application and signatures to the Water Resources Department. Applicants are encouraged to keep a copy of the completed application.

- SECTION 1: Applicant Information and Signature
- SECTION 2: Property Ownership
- SECTION 3: Source of Water
- SECTION 4: Sensitive, Threatened or Endangered Fish Species Public Interest Information
- SECTION 5: Water Use
- SECTION 6: Water Management
- SECTION 7: Resource Protection
- SECTION 8: Project Schedule
- SECTION 9: Within a District
- SECTION 10: Remarks

Include the following additional items:

- Land Use Information Form with approval and signature of local planning department (*must be an original*) or signed receipt.
- Provide the legal description of: (1) the property from which the water is to be diverted, (2) any property crossed by the proposed ditch, canal or other work, and (3) any property on which the water is to be used as depicted on the map.
- Fees - Amount enclosed: \$_____

See the Department's Fee Schedule at www.oregon.gov/owrd or call (503) 986-0900.
- Map that includes the following items:
 - Permanent quality and drawn in ink
 - Even map scale not less than 4" = 1 mile (example: 1" = 400 ft, 1" = 1320 ft, etc.)
 - North Directional Symbol
 - Township, Range, Section, Quarter/Quarter, Tax Lots
 - Reference corner on map
 - Location of each diversion, by reference to a recognized public land survey corner (distances north/south and east/west)
 - Indicate the area of use by Quarter/Quarter and tax lot identified clearly.
 - Number of acres per Quarter/Quarter and hatching to indicate area of use if for primary irrigation, supplemental irrigation, or nursery
 - Location of main canals, ditches, pipelines or flumes (if well is outside of the area of use)

NOV 18 2021

Water-Use Permit Application Processing

OWRD

1. Completeness Determination

The Department evaluates whether the application and accompanying map contain all of the information required under OAR 690-310-0040 and OAR 690-310-0050. The Department also determines whether the proposed use is prohibited by statute. If the Department determines that the application is incomplete, all fees have not been paid, or the use is prohibited by statute, the application and all fees submitted are returned to the applicant.

2. Initial Review

The Department reviews the application to determine whether water is available during the period requested, whether the proposed use is restricted or limited by rule or statute, and whether other issues may preclude approval of or restrict the proposed use. An Initial Review (IR) containing preliminary determinations is mailed to the applicant. The applicant has 14 days from the mailing date to withdraw the application from further processing and receive a refund of all fees paid minus \$310. The applicant may put the application on hold for up to 180 days and may request additional time if necessary.

3. Public Notice

Within 7 days of the mailing of the initial review, the Department gives [public notice](#) of the application in the weekly notice published by the Department at www.oregon.gov/owrd. The public comment period is 30 days from publication in the weekly notice.

4. Proposed Final Order Issued

The Department reviews any comments received, including comments from other state agencies related to the protection of sensitive, threatened or endangered fish species. Within 60 days of completion of the IR, the Department issues a Proposed Final Order (PFO) explaining the proposed decision to deny or approve the application. A PFO proposing approval of an application will include a draft permit, and may request additional information or outstanding fees required prior to permit issuance.

5. Public Notice

Within 7 days of issuing the PFO, the Department gives public notice in the weekly notice. Notice includes information about the application and the PFO. Protest must be received by the Department within 45 days after publication of the PFO in the weekly notice. Anyone may file a protest. The protest filing fee is \$480.00 for the applicant and \$950.00 for non-applicants. Protests are filed on approximately 10 percent of Proposed Final Orders. If a protest is filed the Department will attempt to settle the protest but will schedule a contested case hearing if necessary.

6. Final Order Issued

If no protests are filed, the Department can issue a Final Order within 60 days of the close of the period for receiving protest. If the application is approved, a permit is issued. The permit specifies the details of the authorized use and any terms, limitations or conditions that the Department deems appropriate

