

P- 82696 - 1
RECEIVED

JAN 24 1997



Oregon Water Resources Department Notice of Exempt Reservoir

WATER RESOURCES DEPT.
SALEM, OREGON

For reservoirs built before January 1, 1995, that:

- Store less than 9.2 acre-feet of water, or
- Have a dam less than 10 feet high.

The deadline for submitting a Notice of Exempt Reservoir is January 31, 1997.

Landowner: Lang Daniel R
Last name First name MI

Authorized Agent: _____
Last name First name MI

Address: 2741 W Harvard
Roseburg OR 97470
City State Zip

Phone: (541)459-2174 (541)459-9898
City State Zip

FAX: (541)459-1230 E-Mail Address: NONE
City State Zip Work

A. County of use: Douglas B. River basin (see reverse): 16 Umpqua

C. Legal description of reservoir location:

Township	Range	Section	Quarter/Quarter	Tax Lot #
<u>24S</u>	<u>5W</u>	<u>35</u>	<u>SE-SW</u>	<u>101</u>

D. Name, if any, of reservoir: 24-5-35-4 E. Reservoir in existence since: 12/31/91
Surface Water/RUNOFF None MM DD YY

F. Source of water: _____ which flows into _____
Name of river or creek Name of river or creek

G. Maximum height of dam: LOW AREA SWAMP feet.

H. Quantity of water stored in reservoir at maximum capacity (see reverse): .75 acre-feet.
Stockwater/GENERAL AGRICULTURE

I. Water stored in reservoir is used for (see reverse): _____

J. Rate and area of use—Refer to chart on the back of this form. For each type of water use listed in Item I., show the quantity of water used and, if applicable, the number of acres on which water is used.
Stockwater/miscellaneous quantities as required by livestock for stockwater.

BEFORE YOU SIGN AND SUBMIT THIS APPLICATION . . . HAVE YOU:

Answered each question on this form as completely as possible?

Attached a legible map showing township, section, range, quarter-quarter & tax lot number?

By my signature below, I swear that all statements made and information provided in this application are true to the best of my knowledge.

[Signature] Daniel R Lang
(Signature of Landowner/Agent) (Printed name and title)

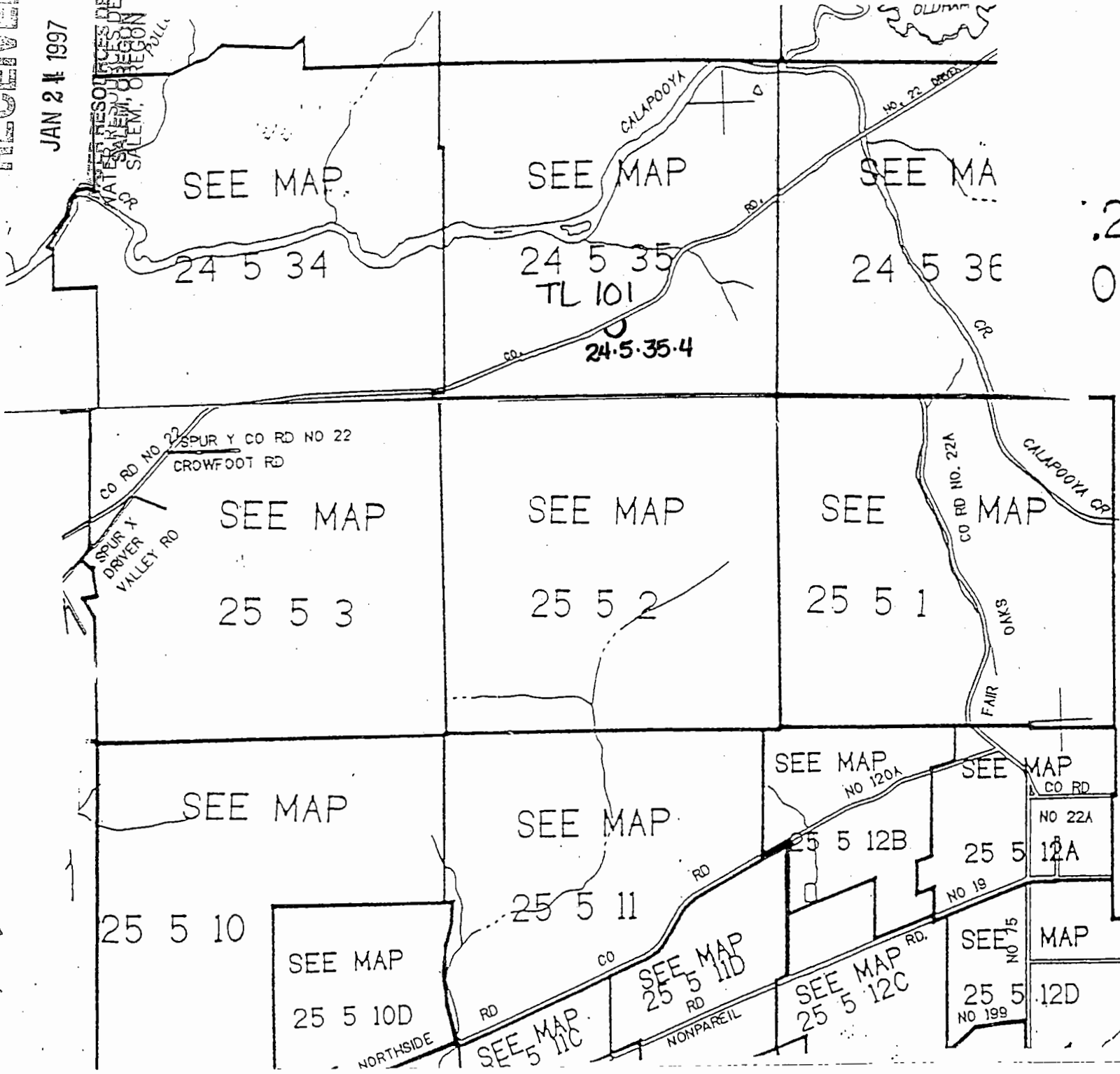
1/4/97
(Date)

RECEIVED

JAN 24 1997

WATER RESOURCES DEPT.
SALEM, OREGON

APPLICANT:
DANIEL R. LANG



.24S. R.5W. V
DOUGLAS COU

T.25S. R.5W. V
DOUGLAS COU
1"=2000'

THIS MAP WAS PREPARED FOR ASSESSMENT PURPOSE ONLY

P-8269B-2

RECEIVED

JAN 24 1997

WATER RESOURCES DEPT.
SALEM, OREGON



Oregon Water Resources Department Notice of Exempt Reservoir

For reservoirs built before January 1, 1995, that:

- Store less than 9.2 acre-feet of water, or
- Have a dam less than 10 feet high.

The deadline for submitting a Notice of Exempt Reservoir is January 31, 1997.

Landowner: Lang Daniel R
Last name First name MI

Authorized Agent: _____
Last name First name MI

Address: 2741 W Harvard
Roseburg OR 97470
City State Zip

Phone: (541)459-2174 (541)459-9898
City State Zip

FAX: (541)459-1230 E-Mail Address: NONE
Work

A. County of use: Douglas B. River basin (see reverse): 16 Umpqua

C. Legal description of reservoir location:

Township	Range	Section	Quarter/Quarter	Tax Lot #
<u>24S</u>	<u>5W</u>	<u>35</u>	<u>SE-SE</u>	<u>101</u>

D. Name, if any, of reservoir: 24.5.35.5 E. Reservoir in existence since: 12/31/89
Surface Water/RUNOFF None MM DD YY

F. Source of water: _____ which flows into _____
Name of river or creek Name of river or creek

G. Maximum height of dam: 10 feet.

H. Quantity of water stored in reservoir at maximum capacity (see reverse): 3.5 acre-feet.

I. Water stored in reservoir is used for (see reverse): Stockwater/GENERAL AGRICULTURE

J. Rate and area of use—Refer to chart on the back of this form. For each type of water use listed in Item I, show the quantity of water used and, if applicable, the number of acres on which water is used.

Stockwater/miscellaneous quantities as required by
 livestock for stockwater.

BEFORE YOU SIGN AND SUBMIT THIS APPLICATION . . . HAVE YOU:

Answered each question on this form as completely as possible?

Attached a legible map showing township, section, range, quarter-quarter, & tax lot number?

By my signature below, I swear that all statements made and information provided in this application are true to the best of my knowledge.

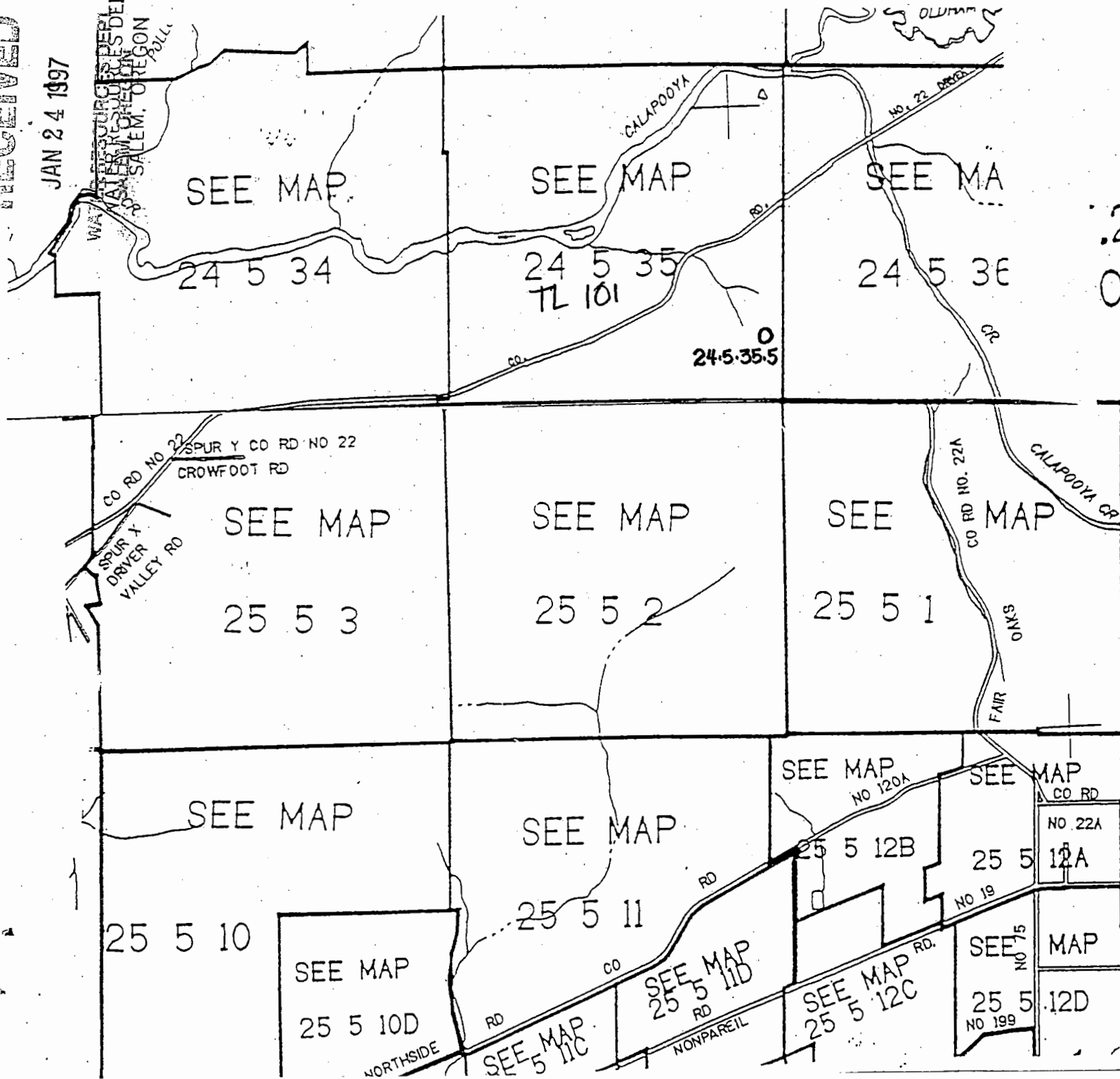
[Signature] Daniel R Lang 1/4/97
(Signature of Landowner/Agent) (Printed name and title) (Date)

RECEIVED

JAN 24 1997

WATER RESOURCES DEPT.
SALEM, OREGON

APPLICANT:
DANIEL R. LANG



.24S. R.5W. V
DOUGLAS COU

T.25S. R.5W. V
DOUGLAS COU
1"=2000'

THIS MAP WAS PREPARE
ASSESSMENT PURPOSE 0

0-82696-3

RECEIVED

JAN 24 1997

WATER RESOURCES DEPT.
SALEM, OREGON



Oregon Water Resources Department Notice of Exempt Reservoir

For reservoirs built before January 1, 1995, that:

- Store less than 9.2 acre-feet of water, or
- Have a dam less than 10 feet high.

The deadline for submitting a Notice of Exempt Reservoir is January 31, 1997.

Landowner: Lang Daniel R
Last name First name MI

Authorized Agent: _____
Last name First name MI

Address: 2741 W Harvard
Roseburg OR 97470
City State Zip

Phone: (541)459-2174 (541)459-9898
City State Zip

FAX: (541)459-1230 E-Mail Address: NONE
Work

A. County of use: Douglas B. River basin (see reverse): 16 Umpqua

C. Legal description of reservoir location:

Township	Range	Section	Quarter/Quarter	Tax Lot #
<u>24S</u>	<u>5W</u>	<u>35</u>	<u>SW-SW</u>	<u>101</u>

D. Name, if any, of reservoir: "BARNYARD POND" E. Reservoir in existence since: PRIOR TO: 12/31/91
SPRING & Surface Water/RUNOFF None MM DD YY

F. Source of water: _____ which flows into _____
Name of river or creek Name of river or creek

G. Maximum height of dam: LOW AREA # SUMP feet.

H. Quantity of water stored in reservoir at maximum capacity (see reverse): 1.5 acre-feet.

I. Water stored in reservoir is used for (see reverse): Stockwater/GENERAL AGRICULTURE

J. Rate and area of use—Refer to chart on the back of this form. For each type of water use listed in Item I, show the quantity of water used and, if applicable, the number of acres on which water is used.

Stockwater/miscellaneous quantities as required by
livestock for stockwater.

BEFORE YOU SIGN AND SUBMIT THIS APPLICATION . . . HAVE YOU:

Answered each question on this form as completely as possible?

Attached a legible map showing township, section, range, quarter-quarter & tax lot number?

By my signature below, I swear that all statements made and information provided in this application are true to the best of my knowledge.

Daniel R Lang

(Signature of Landowner/Agent)

(Printed name and title)

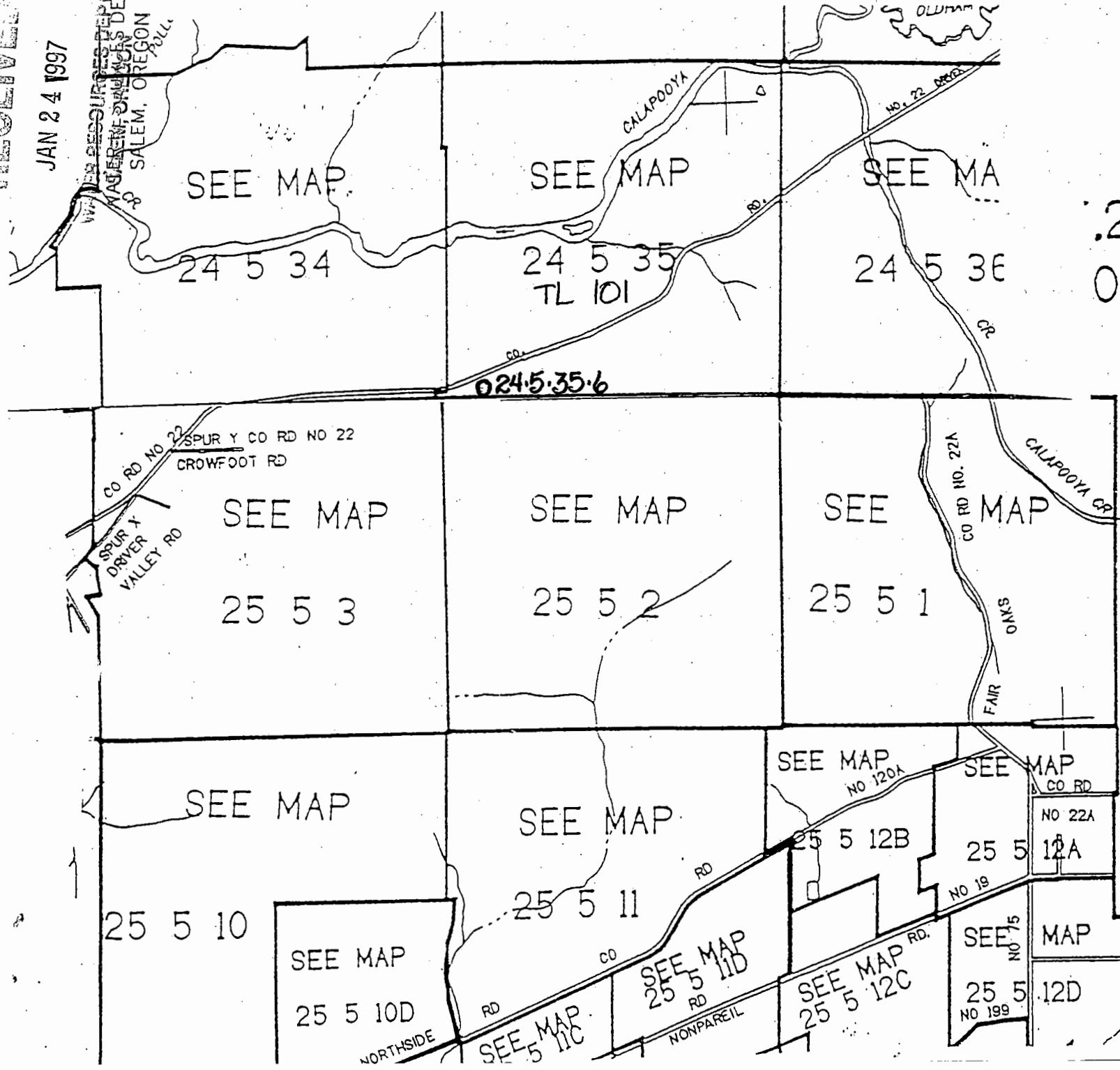
1/4/97
(Date)

RECEIVED

JAN 24 1997

WATER RESOURCES DEPT.
MAGNETIC DATA UNIT
SALEM, OREGON

APPLICANT:
DANIEL R. LANG



.24S. R.5W. V
DOUGLAS COU

T.25S. R.5W. V
DOUGLAS COU
1"=2000'

THIS MAP WAS PREPARE
ASSESSMENT PURPOSE 0

p. 82696-4

RECEIVED

JAN 24 1997

WATER RESOURCES DEPT.
SALEM, OREGON



Oregon Water Resources Department Notice of Exempt Reservoir

For reservoirs built before January 1, 1995, that:

- Store less than 9.2 acre-feet of water, or
- Have a dam less than 10 feet high.

The deadline for submitting a Notice of Exempt Reservoir is January 31, 1997.

Landowner: Lang Daniel R
Last name First name MI

Authorized Agent: _____
Last name First name MI

Address: 2741 W Harvard
Roseburg OR 97470
City State Zip

Phone: (541)459-2174 (541)459-9898
Work

FAX: (541)459-1230 E-Mail Address: NONE

A. County of use: Douglas B. River basin (see reverse): 16 Umpqua

C. Legal description of reservoir location:

Township	Range	Section	Quarter/Quarter	Tax Lot #
<u>24S</u>	<u>5W</u>	<u>35</u>	<u>SW-SE</u>	<u>101</u>

D. Name, if any, of reservoir: "POND BELOW ROCK QUARRY" 24.5.35.7 E. Reservoir in existence since: PRIOR TO: 12/31/91
Surface Water/RUNOFF None MM DD YY

F. Source of water: _____ which flows into _____
Name of river or creek Name of river or creek

G. Maximum height of dam: 10 feet.

H. Quantity of water stored in reservoir at maximum capacity (see reverse): 3.0 acre-feet.

I. Water stored in reservoir is used for (see reverse): Stockwater/GENERAL AGRICULTURE

J. Rate and area of use—Refer to chart on the back of this form. For each type of water use listed in Item I., show the quantity of water used and, if applicable, the number of acres on which water is used.
Stockwater/miscellaneous quantities as required by livestock for stockwater.

BEFORE YOU SIGN AND SUBMIT THIS APPLICATION . . . HAVE YOU:

Answered each question on this form as completely as possible?

Attached a legible map showing township, section, range, quarter-quarter, & tax lot number?

By my signature below, I swear that all statements made and information provided in this application are true to the best of my knowledge.

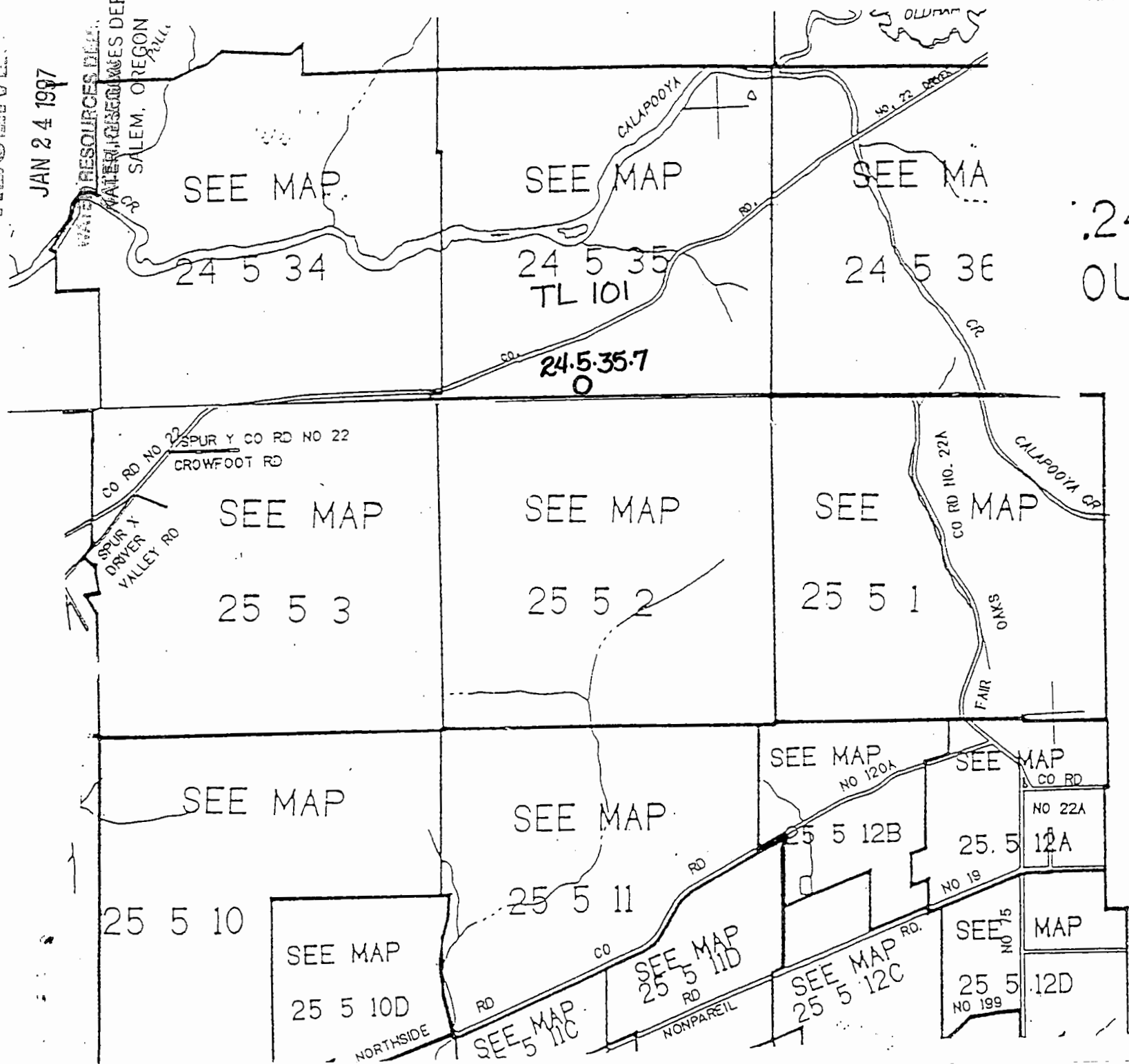
[Signature] Daniel R Lang 1/4/97
(Signature of Landowner/Agent) (Printed name and title) (Date)

RECEIVED

JAN 24 1997

WATER RESOURCES DIV.
WATER RESOURCES DEPT.
SALEM, OREGON

APPLICANT:
DANIEL R. LANG



.24S. R.5W. W
DOUGLAS COUN

T.25S. R.5W. W
DOUGLAS COUN
1"=2000'

THIS MAP WAS PREPARED
ASSESSMENT PURPOSE ONLY

8-82696-5

RECEIVED

JAN 24 1997

WATER RESOURCES DEPT.
SALEM, OREGON



Oregon Water Resources Department Notice of Exempt Reservoir

For reservoirs built before January 1, 1995, that:

- Store less than 9.2 acre-feet of water, or
- Have a dam less than 10 feet high.

The deadline for submitting a Notice of Exempt Reservoir is January 31, 1997.

Landowner: Lang, Daniel R
Last name First name MI

Authorized Agent: _____, _____ MI
Last name First name MI

Address: 2741 W Harvard
Roseburg OR 97470
City State Zip

Phone: (541)459-2174 (541)459-9898
City State Zip

FAX: (541)459-1230 E-Mail Address: NONE
Home Work

A. County of use: Douglas B. River basin (see reverse): 16 Umpqua

C. Legal description of reservoir location:

Township	Range	Section	Quarter/Quarter	Tax Lot #
<u>24S</u>	<u>5W</u>	<u>36</u>	<u>SW-SW</u>	<u>201</u>

D. Name, if any, of reservoir: 24.5.36.1 E. Reservoir in existence since: 12/31/91
Surface Water/RUNOFF None MM DD YY

F. Source of water: _____ which flows into _____
Name of river or creek Name of river or creek

G. Maximum height of dam: 6 feet. + LOW AREA / SUMP

H. Quantity of water stored in reservoir at maximum capacity (see reverse): 1.5 acre-feet.

I. Water stored in reservoir is used for (see reverse): Stockwater / GENERAL AGRICULTURE

J. Rate and area of use—Refer to chart on the back of this form. For each type of water use listed in Item I., show the quantity of water used and, if applicable, the number of acres on which water is used.

Stockwater/miscellaneous quantities as required by
 livestock for stockwater.

BEFORE YOU SIGN AND SUBMIT THIS APPLICATION . . . HAVE YOU:

Answered each question on this form as completely as possible?

Attached a legible map showing township, section, range, quarter-quarter & tax lot number?

By my signature below, I swear that all statements made and information provided in this application are true to the best of my knowledge.

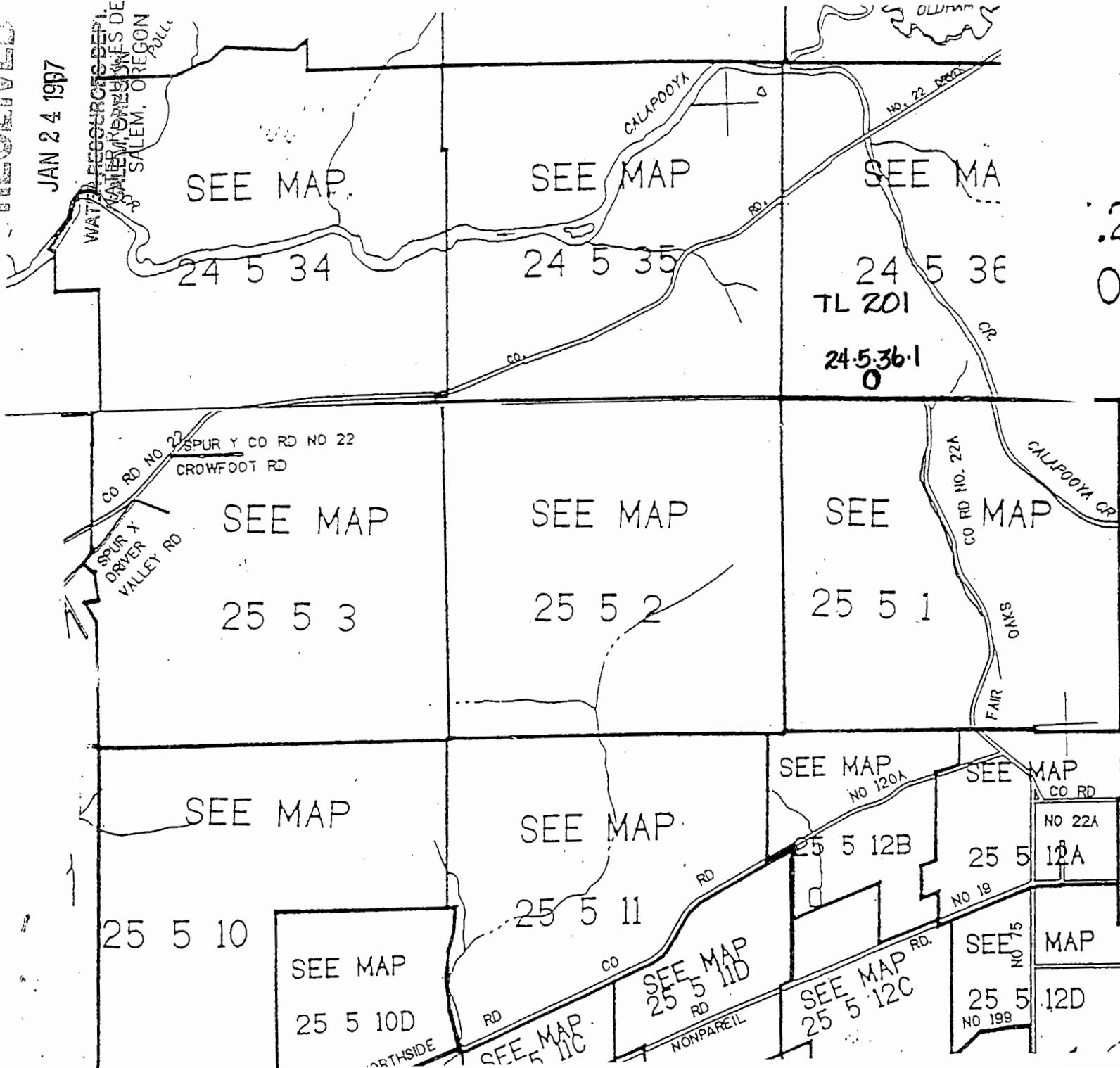
[Signature] Daniel R Lang 1/4/97
(Signature of Landowner/Agent) (Printed name and title) (Date)

RECEIVED

JAN 24 1997

WATER RESOURCES DEPT.
SALEM FOREWATER DEPT.
SALEM, OREGON

APPLICANT:
DANIEL R. LANG



.24S. R.5W. V
DOUGLAS COU

T.25S. R.5W. V
DOUGLAS COU

1"=2000'

THIS MAP WAS PREPARED
ASSESSMENT PURPOSE ON

P-82696-6 RECEIVED

JAN 24 1997

WATER RESOURCES DEPT.
SALEM, OREGON



Oregon Water Resources Department Notice of Exempt Reservoir

For reservoirs built before January 1, 1995, that:

- Store less than 9.2 acre-feet of water, or
- Have a dam less than 10 feet high.

The deadline for submitting a Notice of Exempt Reservoir is January 31, 1997.

Landowner: Lang Daniel R
Last name First name MI

Authorized Agent: _____
Last name First name MI

Address: 2741 W Harvard
Roseburg OR 97470
City State Zip

Phone: (541)459-2174 (541)459-9898
Home Work

FAX: (541)459-1230 E-Mail Address: NONE

A. County of use: Douglas B. River basin (see reverse): 16 Umpqua

C. Legal description of reservoir location:

Township	Range	Section	Quarter/Quarter	Tax Lot #
<u>24S</u>	<u>5W</u>	<u>35</u>	<u>SE-SW</u>	<u>101</u>

D. Name, if any, of reservoir: 24.5.35.8 E. Reservoir in existence since: 12/31/91
Surface Water/RUNOFF None MM DD YY

F. Source of water: _____ which flows into _____
Name of river or creek Name of river or creek

G. Maximum height of dam: LOW AREA 8 feet.
SUMP

H. Quantity of water stored in reservoir at maximum capacity (see reverse): 2.0 acre-feet.

I. Water stored in reservoir is used for (see reverse): Stockwater/GENERAL AGRICULTURE

J. Rate and area of use—Refer to chart on the back of this form. For each type of water use listed in Item I., show the quantity of water used and, if applicable, the number of acres on which water is used.

Stockwater/miscellaneous quantities as required by

 livestock for stockwater.

BEFORE YOU SIGN AND SUBMIT THIS APPLICATION . . . HAVE YOU:

Answered each question on this form as completely as possible?

Attached a legible map showing township, section, range, quarter-quarter, & tax lot number?

By my signature below, I swear that all statements made and information provided in this application are true to the best of my knowledge.

Daniel R Lang
 (Printed name and title)

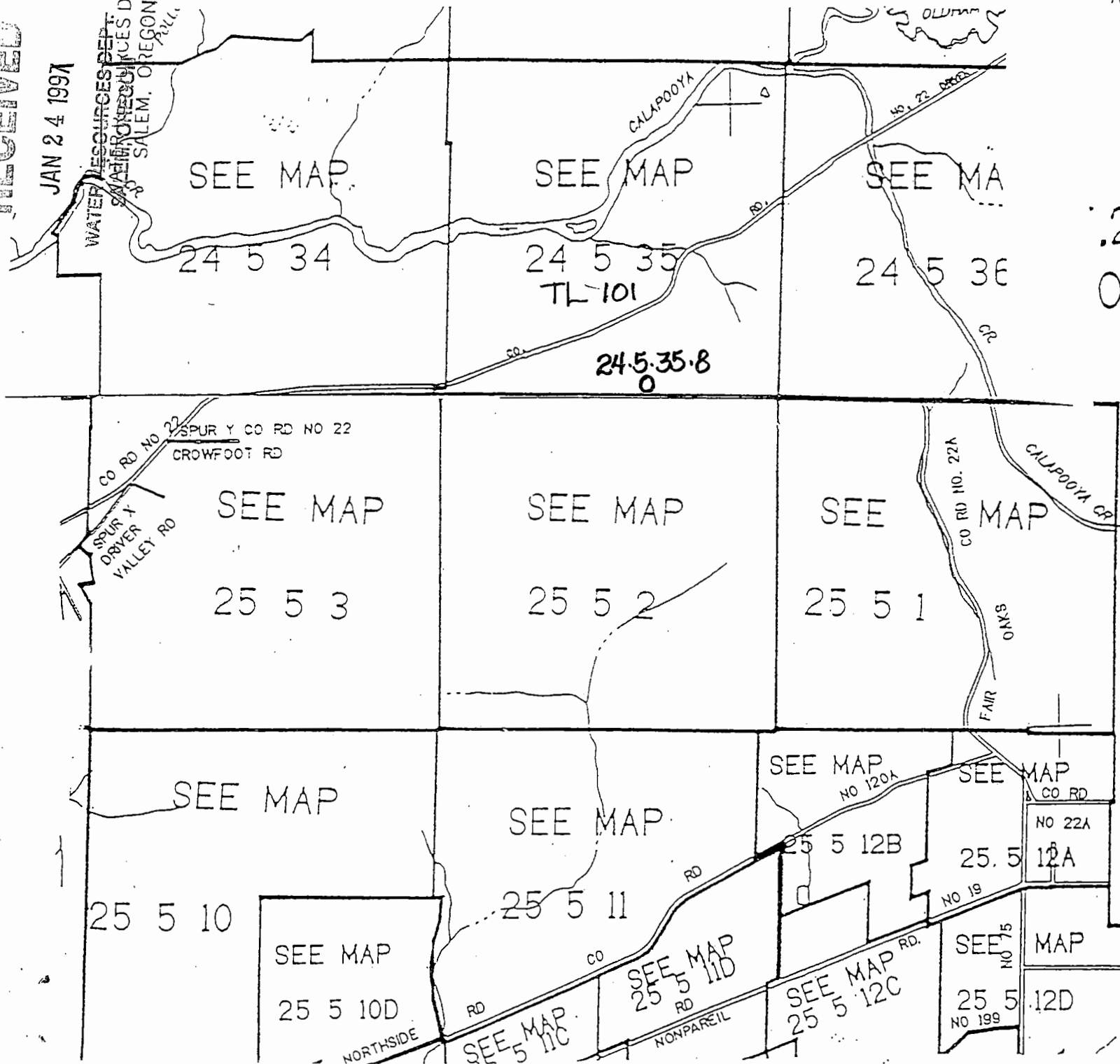
1/4/97
 (Date)

RECEIVED

JAN 24 1997

WATER RESOURCES DEPT.
SALEM, OREGON

APPLICANT:
DANIEL R. LANG



.24S. R.5W. W
DOUGLAS COUN

T.25S. R.5W. W
DOUGLAS COUN
1"=2000'

THIS MAP WAS PREPARED
ASSESSMENT PURPOSE ONLY

P. 82696-7

RECEIVED

JAN 24 1997



Oregon Water Resources Department Notice of Exempt Reservoir

WATER RESOURCES DEPT.
SALEM, OREGON

For reservoirs built before January 1, 1995, that:

- Store less than 9.2 acre-feet of water, or
- Have a dam less than 10 feet high.

The deadline for submitting a Notice of Exempt Reservoir is January 31, 1997.

Landowner: Lang Daniel R
Last name First name MI

Authorized Agent: _____
Last name First name MI

Address: 2741 W Harvard
Roseburg OR 97470
City State Zip

Phone: (541)459-2174 (541)459-9898
Home Work

FAX: (541)459-1230 E-Mail Address: NONE

A. County of use: Douglas B. River basin (see reverse): 16 Umpqua

C. Legal description of reservoir location:

Township	Range	Section	Quarter/Quarter	Tax Lot #
<u>24S</u>	<u>5W</u>	<u>36</u>	<u>SW-SE</u>	<u>201</u>

D. Name, if any, of reservoir: 24.5.36.2 E. Reservoir in existence since: 12/31/91
Surface Water/RUNOFF PRIOR TO: None MM DD YY

F. Source of water: _____ which flows into _____
Name of river or creek Name of river or creek

G. Maximum height of dam: 5 feet, + LOW AREA / SUMP.

H. Quantity of water stored in reservoir at maximum capacity (see reverse): 1.0 acre-feet.

I. Water stored in reservoir is used for (see reverse): Stockwater / GENERAL AGRICULTURE

J. Rate and area of use—Refer to chart on the back of this form. For each type of water use listed in Item I., show the quantity of water used and, if applicable, the number of acres on which water is used.

Stockwater/miscellaneous quantities as required by livestock for stockwater.

BEFORE YOU SIGN AND SUBMIT THIS APPLICATION . . . HAVE YOU:

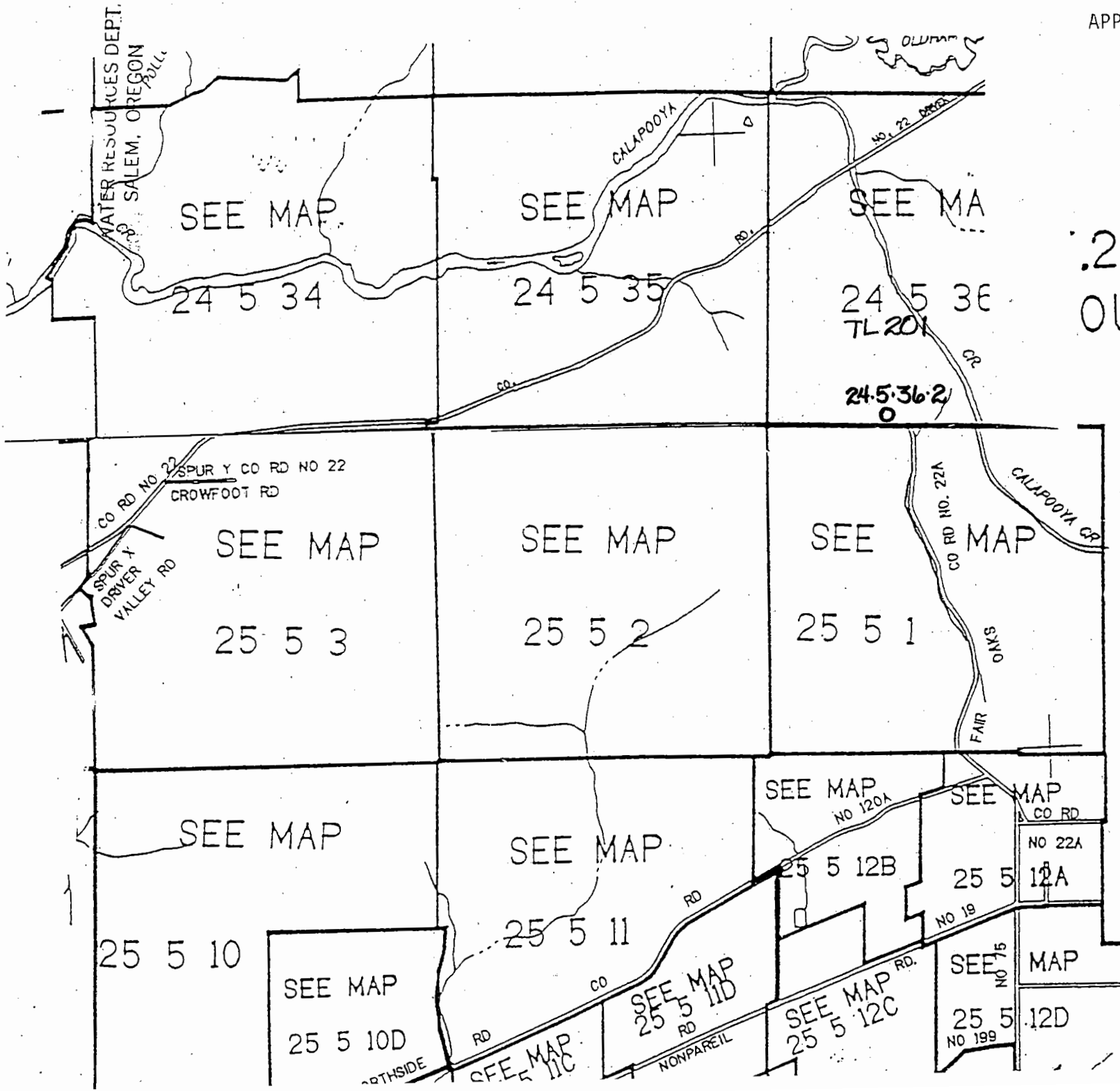
Answered each question on this form as completely as possible?

Attached a legible map showing township, section, range, quarter-quarter & tax lot number?

By my signature below, I swear that all statements made and information provided in this application are true to the best of my knowledge.

[Signature] Daniel R Lang 1/4/97
(Signature of Landowner/Agent) (Printed name and title) (Date)

APPLICANT:
DANIEL R. LANG



.24S. R.5W. V
DOUGLAS COUNTY

T.25S. R.5W. V
DOUGLAS COUNTY
1"=2000'

RECEIVED
JAN 24 1997
WATER RESOURCES DEPT.
SALEM, OREGON

THIS MAP WAS PREPARED
FOR ASSESSMENT PURPOSES ONLY



P-82696-8

RECEIVED

JAN 24 1997

WATER RESOURCES DEPT.
SALEM, OREGON

Oregon Water Resources Department Notice of Exempt Reservoir

For reservoirs built before January 1, 1995, that:

- Store less than 9.2 acre-feet of water, or
- Have a dam less than 10 feet high.

The deadline for submitting a Notice of Exempt Reservoir is January 31, 1997.

Landowner: Lang Daniel R
Last name First name MI

Authorized Agent: _____
Last name First name MI

Address: 2741 W Harvard
Roseburg OR 97470
City State Zip

Phone: (541)459-2174 (541)459-9898
Home Work

FAX: (541)459-1230 E-Mail Address: NONE

A. County of use: Douglas B. River basin (see reverse): 16 Umpqua

C. Legal description of reservoir location:

Township	Range	Section	Quarter/Quarter	Tax Lot #
<u>25S</u>	<u>5W</u>	<u>3</u>	<u>SW-NW</u>	<u>100</u>

D. Name, if any, of reservoir: 25-5-3-1 E. Reservoir in existence since: 12/31/91
Surface Water/RUNOFF Prior To: MM DD YY

F. Source of water: (POOL/SUMP) which flows into _____
Name of river or creek Name of river or creek

G. Maximum height of dam: _____ feet. (POOL/SUMP & 10' BERM)

H. Quantity of water stored in reservoir at maximum capacity (see reverse): 2.5 acre-feet.

I. Water stored in reservoir is used for (see reverse): Stockwater/GENERAL AGRICULTURE

J. Rate and area of use—Refer to chart on the back of this form. For each type of water use listed in Item I., show the quantity of water used and, if applicable, the number of acres on which water is used.

Stockwater/miscellaneous quantities as required by livestock for stockwater.

BEFORE YOU SIGN AND SUBMIT THIS APPLICATION . . . HAVE YOU:

Answered each question on this form as completely as possible?

Attached a legible map showing township, section, range, quarter-quarter & tax lot number?

By my signature below, I swear that all statements made and information provided in this application are true to the best of my knowledge.

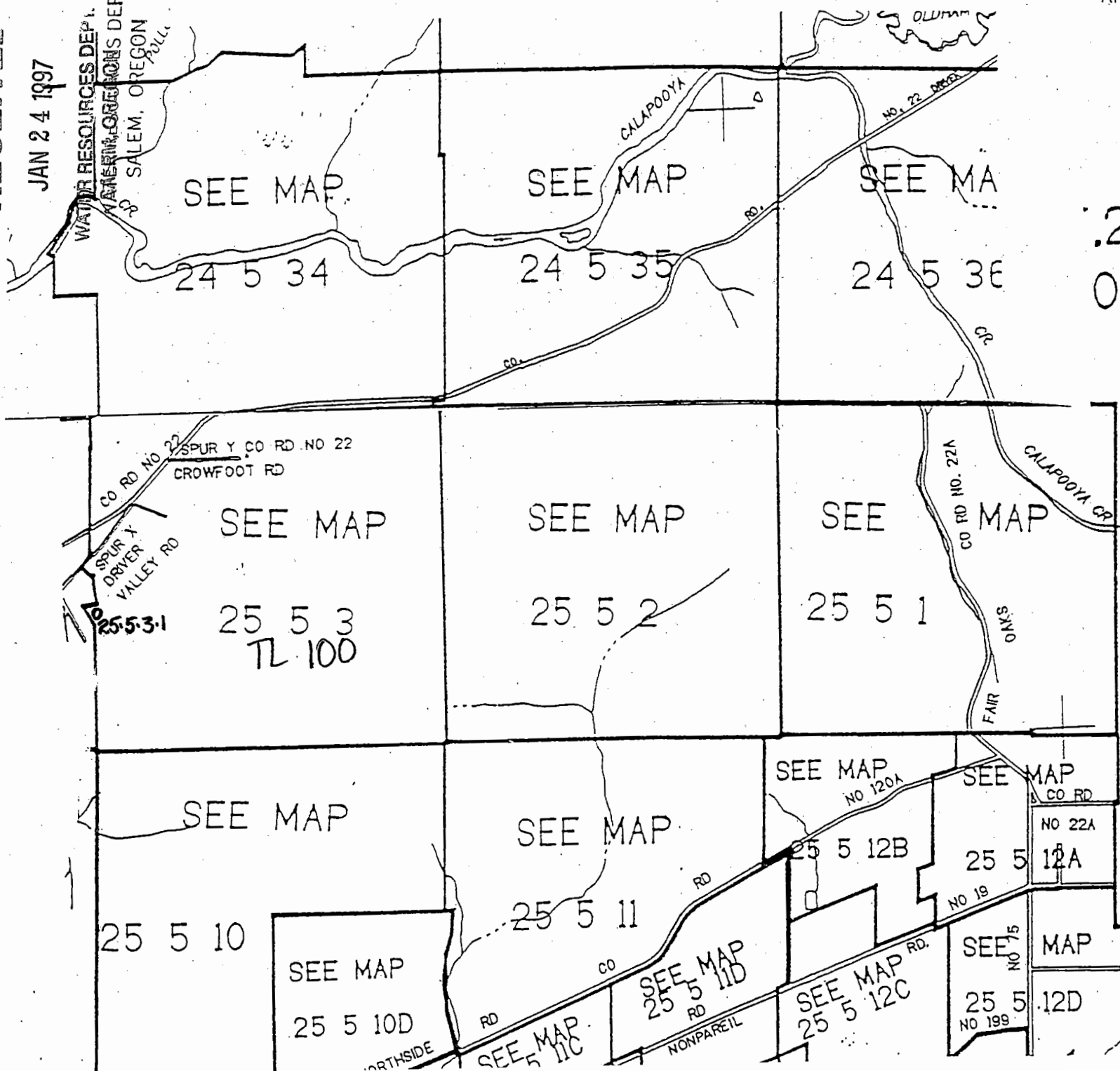
[Signature] Daniel R Lang 1/4/97
(Signature of Landowner/Agent) (Printed name and title) (Date)

RECEIVED

JAN 24 1997

WATER RESOURCES DEPT.
WATER INFORMATION SYSTEMS DEPT.
SALEM, OREGON

APPLICANT:
DANIEL R. LANG



.24S. R.5W. V
DOUGLAS COU

T.25S. R.5W. V
DOUGLAS COUN
1"=2000'

THIS MAP WAS PREPARED
ASSESSMENT PURPOSE ON

p-82696-9 RECEIVED

JAN 24 1997



Oregon Water Resources Department Notice of Exempt Reservoir

WATER RESOURCES DEPT.
SALEM, OREGON

For reservoirs built before January 1, 1995, that:
• Store less than 9.2 acre-feet of water, or
• Have a dam less than 10 feet high.

The deadline for submitting a Notice of Exempt Reservoir is January 31, 1997.

Landowner: Lang Daniel R
Last name First name MI

Authorized Agent: _____
Last name First name MI

Address: 2741 W Harvard
Roseburg OR 97470
City State Zip

Phone: (541)459-2174 (541)459-9898
Home Work

FAX: (541)459-1230 E-Mail Address: NONE

A. County of use: Douglas B. River basin (see reverse): 16 Umpqua

C. Legal description of reservoir location:

Township	Range	Section	Quarter/Quarter	Tax Lot #
<u>25S</u>	<u>5W</u>	<u>3</u>	<u>SW-NW</u>	<u>100</u>

D. Name, if any, of reservoir: 25.5.3.2 E. Reservoir in existence since: 12/31/93
Surface Water/RUNOFF None MM DD YY

F. Source of water: _____ which flows into _____
Name of river or creek Name of river or creek

G. Maximum height of dam: 8 feet. **{NOTE: DAM IS ON ADJACENT PROPERTY TO THE NORTH}**

H. Quantity of water stored in reservoir at maximum capacity (see reverse): 1.5 acre-feet.

I. Water stored in reservoir is used for (see reverse): Stockwater/GENERAL AGRICULTURE

J. Rate and area of use—Refer to chart on the back of this form. For each type of water use listed in Item I., show the quantity of water used and, if applicable, the number of acres on which water is used.
Stockwater/miscellaneous quantities as required by livestock for stockwater.

BEFORE YOU SIGN AND SUBMIT THIS APPLICATION . . . HAVE YOU:

Answered each question on this form as completely as possible?

Attached a legible map showing township, section, range, quarter-quarter & tax lot number?

By my signature below, I swear that all statements made and information provided in this application are true to the best of my knowledge.

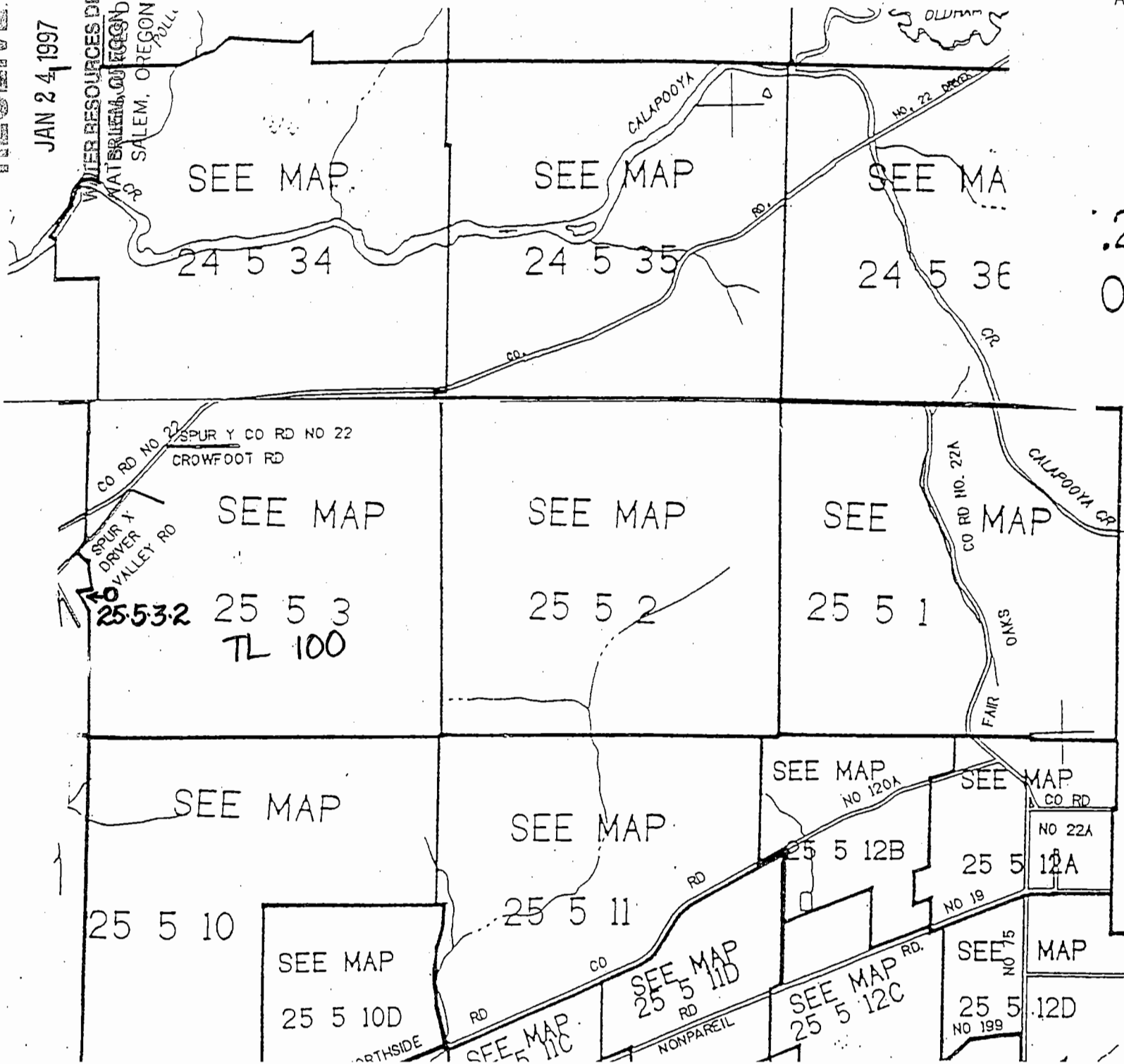
[Signature] Daniel R Lang 1/4/97
(Signature of Landowner/Agent) (Printed name and title) (Date)

RECEIVED

JAN 24 1997

WATER RESOURCES DIV.
WATER RIGHTS DIVISION DEPT.
SALEM, OREGON

APPLICANT:
DANIEL R. LANG



.24S. R.5W. V
DOUGLAS COU

T.25S. R.5W. V
DOUGLAS COU

1"=2000'

THIS MAP WAS PREPARED
ASSESSMENT PURPOSE ON

9-82696-10 RECEIVE

JAN 24 1997

WATER RESOURCES DEPT.
SALEM, OREGON



Oregon Water Resources Department Notice of Exempt Reservoir

- For reservoirs built before January 1, 1995, that:
- Store less than 9.2 acre-feet of water, or
 - Have a dam less than 10 feet high.

The deadline for submitting a Notice of Exempt Reservoir is January 31, 1997.

Landowner: Lang Daniel R
Last name First name MI

Authorized Agent: _____ MI
Last name First name MI

Address: 2741 W Harvard
Roseburg OR 97470
City State Zip

Phone: (541)459-2174 (541)459-9898
Home Work

FAX: (541)459-1230 E-Mail Address: NONE

A. County of use: Douglas B. River basin (see reverse): 16 Umpqua

C. Legal description of reservoir location:

Township	Range	Section	Quarter/Quarter	Tax Lot #
<u>25S</u>	<u>5W</u>	<u>2</u>	<u>NW-NW</u>	<u>100</u>

D. Name, if any, of reservoir: 25.5.2.2 E. Reservoir in existence since: 12/31/91
Surface Water/RUNOFF None MM DD YY

F. Source of water: _____ which flows into _____
Name of river or creek Name of river or creek

G. Maximum height of dam: LARGE LOW AREA SUMP feet.

H. Quantity of water stored in reservoir at maximum capacity (see reverse): 3.0 acre-feet.

I. Water stored in reservoir is used for (see reverse): Stockwater/GENERAL AGRICULTURE

J. Rate and area of use—Refer to chart on the back of this form. For each type of water use listed in Item I., show the quantity of water used and, if applicable, the number of acres on which water is used.
Stockwater/miscellaneous quantities as required by livestock for stockwater.

BEFORE YOU SIGN AND SUBMIT THIS APPLICATION . . . HAVE YOU:

Answered each question on this form as completely as possible?

Attached a legible map showing township, section, range, quarter-quarter & tax lot number?

By my signature below, I swear that all statements made and information provided in this application are true to the best of my knowledge.

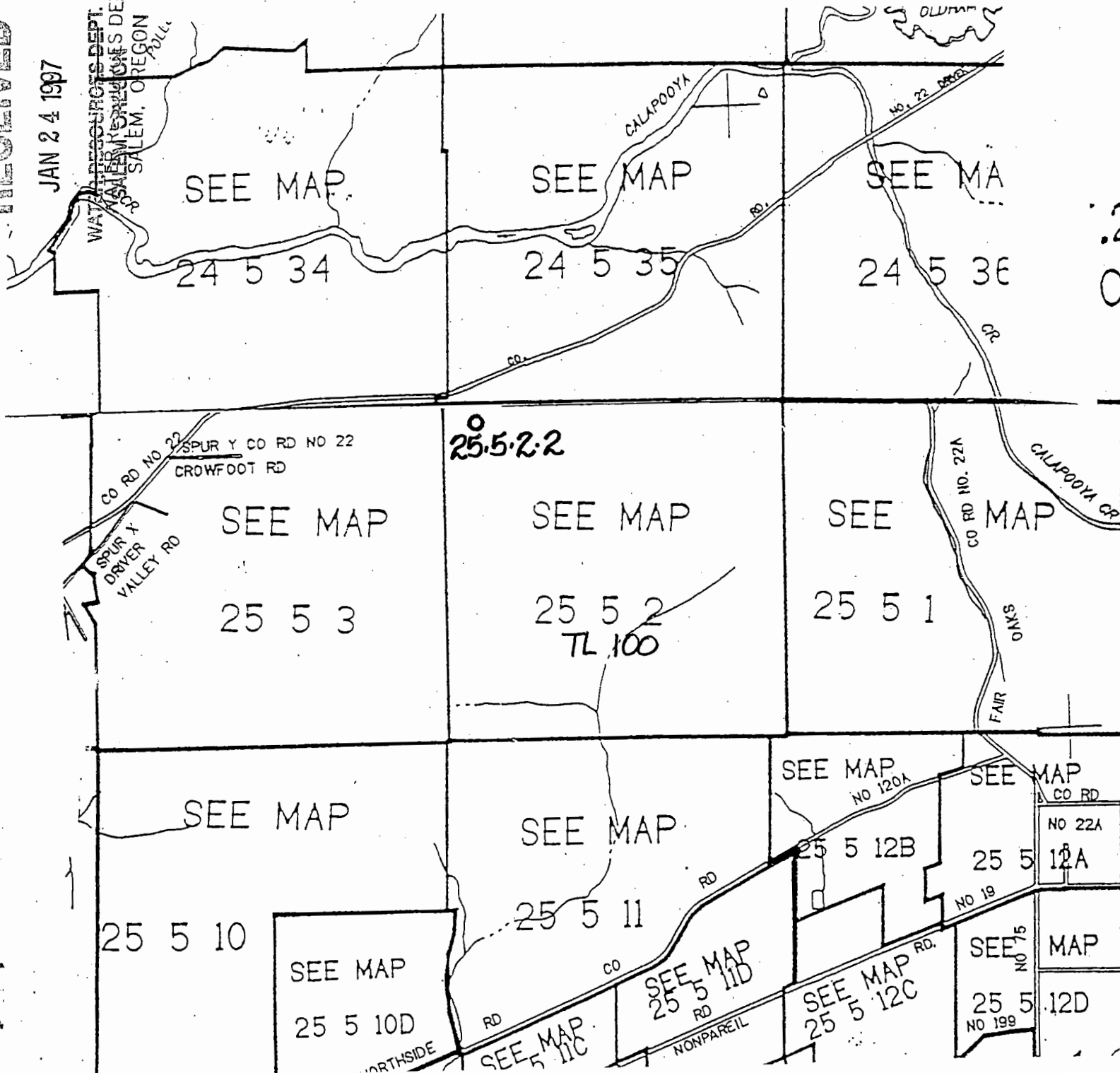
[Signature] Daniel R Lang 1/4/97
(Signature of Landowner/Agent) (Printed name and title) (Date)

RECEIVED

JAN 24 1997

WATER RESOURCES DEPT.
SALEM REGIONAL OFFICE
SALEM, OREGON

APPLICANT:
DANIEL R. LANG



.24S. R.5W. V
DOUGLAS COU

T.25S. R.5W. V
DOUGLAS COU
1"=2000'

THIS MAP WAS PREPARED
ASSESSMENT PURPOSE ON

φ-82696-11 RECEIVED

JAN 24 1997



Oregon Water Resources Department Notice of Exempt Reservoir

WATER RESOURCES DEPT.
SALEM, OREGON

For reservoirs built before January 1, 1995, that:

- Store less than 9.2 acre-feet of water, or
- Have a dam less than 10 feet high.

The deadline for submitting a Notice of Exempt Reservoir is January 31, 1997.

Landowner: Lang Daniel R
Last name First name MI

Authorized Agent: _____
Last name First name MI

Address: 2741 W Harvard
Roseburg OR 97470
City State Zip

Phone: (541)459-2174 (541)459-9898
Home Work

FAX: (541)459-1230 E-Mail Address: NONE

A. County of use: Douglas B. River basin (see reverse): 16 Umpqua

C. Legal description of reservoir location:

Township	Range	Section	Quarter/Quarter	Tax Lot #
<u>25S</u>	<u>5W</u>	<u>2</u>	<u>NW·NW</u>	<u>100</u>

D. Name, if any, of reservoir: 25.5.2.3 E. Reservoir in existence ^{PRIOR To:} since: 12/31/91
Surface Water/RUNOFF None MM DD YY

F. Source of water: _____ which flows into _____
Name of river or creek Name of river or creek

G. Maximum height of dam: 10 feet.

H. Quantity of water stored in reservoir at maximum capacity (see reverse): 4.0 acre-feet.

I. Water stored in reservoir is used for (see reverse): Stockwater/GENERAL AGRICULTURE

J. Rate and area of use—Refer to chart on the back of this form. For each type of water use listed in Item I., show the quantity of water used and, if applicable, the number of acres on which water is used.
Stockwater/miscellaneous quantities as required by livestock for stockwater.

BEFORE YOU SIGN AND SUBMIT THIS APPLICATION . . . HAVE YOU:

Answered each question on this form as completely as possible?

Attached a legible map showing township, section, range, quarter-quarter & tax lot number?

By my signature below, I swear that all statements made and information provided in this application are true to the best of my knowledge.

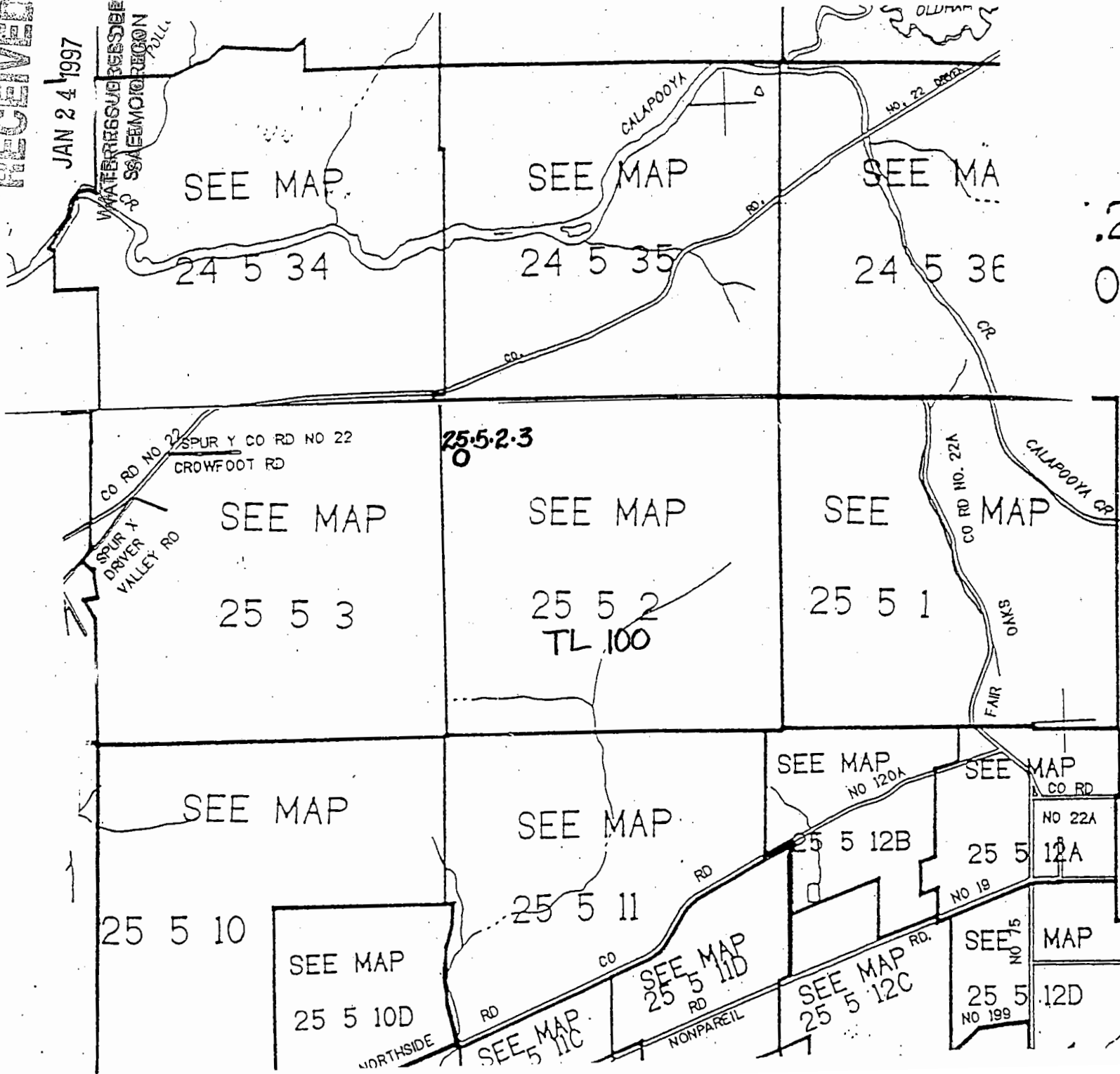
[Signature] Daniel R Lang 1/4/97
(Signature of Landowner/Agent) (Printed name and title) (Date)

RECEIVED

JAN 24 1997

WATER RESOURCES DEPT.
SALMON REGION

APPLICANT:
DANIEL R. LANG



SEE MAP 24 5 34
 SEE MAP 24 5 35
 SEE MA 24 5 36

.24S. R.5W. V
 DOUGLAS COU

CO RD NO 22 SPUR Y CO RD NO 22
 CROWFOOT RD
 SEE MAP 25 5 3
 SEE MAP 25 5 2
 TL 100
 SEE MAP 25 5 1

T.25S. R.5W. V
 DOUGLAS COUN
 1"=2000'

SEE MAP 25 5 10
 SEE MAP 25 5 11
 SEE MAP 25 5 12B
 SEE MAP 25 5 12A
 SEE MAP 25 5 12C
 SEE MAP 25 5 12D
 SEE MAP 25 5 10D
 SEE MAP 25 5 11C
 SEE MAP 25 5 11D

THIS MAP WAS PREPARED
 ASSESSMENT PURPOSE ON



0-82696-12 RECEIVED

JAN 24 1997

WATER RESOURCES DEPT.
SALEM, OREGON

Oregon Water Resources Department Notice of Exempt Reservoir

For reservoirs built before January 1, 1995, that:
• Store less than 9.2 acre-feet of water, or
• Have a dam less than 10 feet high.

The deadline for submitting a Notice of Exempt Reservoir is January 31, 1997.

Landowner: Lang Daniel R
Last name First name MI

Authorized Agent: _____
Last name First name MI

Address: 2741 W Harvard
Roseburg OR 97470
City State Zip

Phone: (541)459-2174 (541)459-9898
Home Work

FAX: (541)459-1230 E-Mail Address: NONE

A. County of use: Douglas B. River basin (see reverse): 16 Umpqua

C. Legal description of reservoir location:

Township	Range	Section	Quarter/Quarter	Tax Lot #
<u>25S</u>	<u>5W</u>	<u>2</u>	<u>NW-SW</u>	<u>100</u>

D. Name, if any, of reservoir: 25.5.2.4 E. Reservoir in existence since: 12/31/91
Surface Water/RUNOFF None MM DD YY

F. Source of water: _____ which flows into _____
Name of river or creek Name of river or creek

G. Maximum height of dam: LOW AREA SUMP feet.

H. Quantity of water stored in reservoir at maximum capacity (see reverse): 1.5 acre-feet.

I. Water stored in reservoir is used for (see reverse): Stockwater/GENERAL AGRICULTURE

J. Rate and area of use—Refer to chart on the back of this form. For each type of water use listed in Item I., show the quantity of water used and, if applicable, the number of acres on which water is used.
Stockwater/miscellaneous quantities as required by livestock for stockwater.

BEFORE YOU SIGN AND SUBMIT THIS APPLICATION . . . HAVE YOU:

Answered each question on this form as completely as possible?

Attached a legible map showing township, section, range, quarter-quarter & tax lot number?

By my signature below, I swear that all statements made and information provided in this application are true to the best of my knowledge.

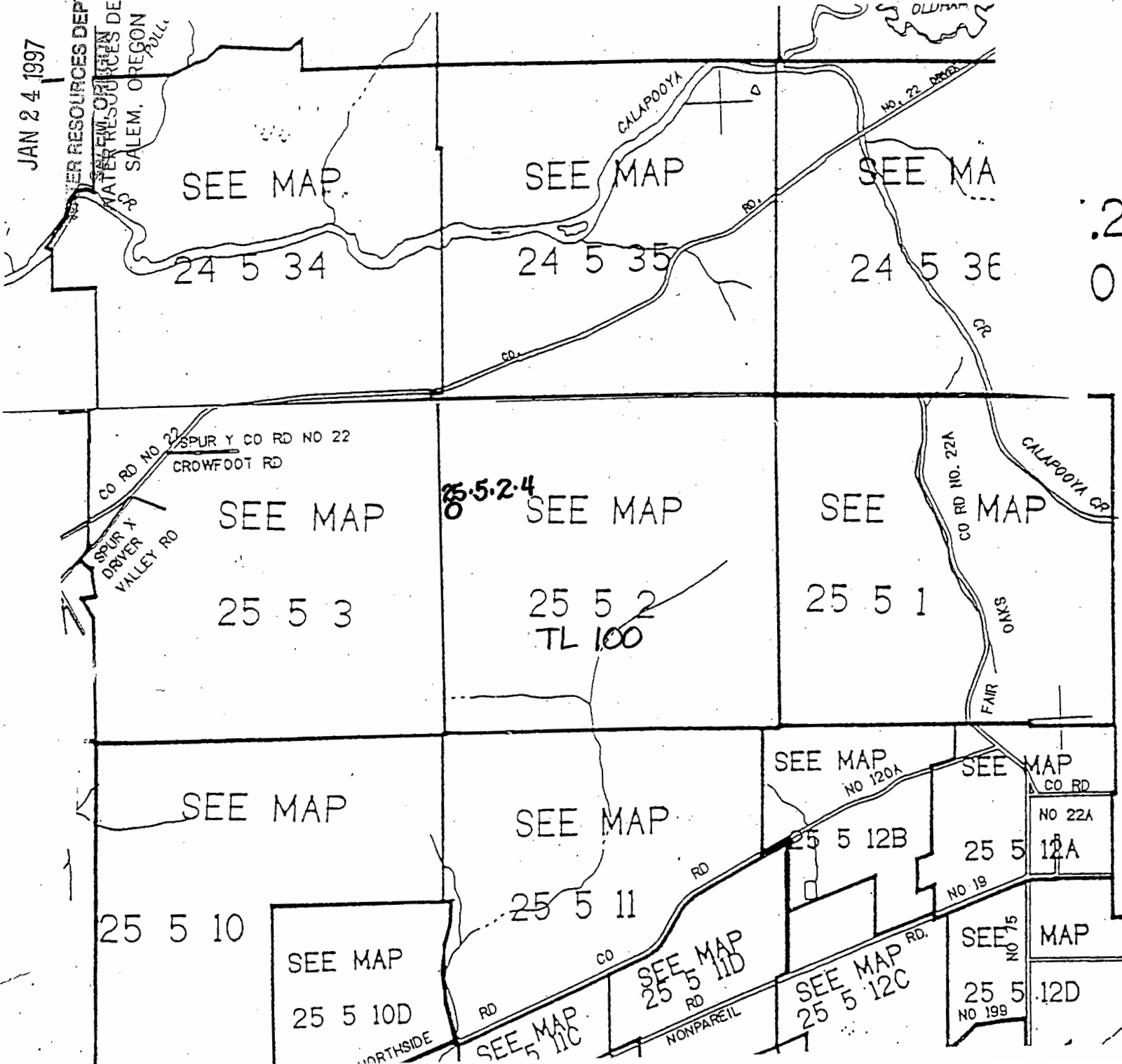
[Signature] Daniel R Lang 1/4/97
(Signature of Landowner/Agent) (Printed name and title) (Date)

RECEIVED

JAN 24 1997

WATER RESOURCES DEPT.
SALEM, OREGON
WATER RESOURCES DEPT.
SALEM, OREGON

APPLICANT:
DANIEL R. LANG



T.24S. R.5W. V
DOUGLAS COUNTY

T.25S. R.5W. V
DOUGLAS COUNTY
1"=2000'

THIS MAP WAS PREPARED
ASSESSMENT PURPOSE ON

p-82696-13

RECEIVED

JAN 24 1997

WATER RESOURCES DEPT.
SALEM, OREGON



Oregon Water Resources Department Notice of Exempt Reservoir

For reservoirs built before January 1, 1995, that:

- Store less than 9.2 acre-feet of water, or
- Have a dam less than 10 feet high.

The deadline for submitting a Notice of Exempt Reservoir is January 31, 1997.

Landowner: Lang Daniel R
 Last name First name MI

Authorized Agent: _____
 Last name First name MI

Address: 2741 W Harvard
Roseburg OR 97470
 City State Zip

Phone: (541)459-2174 (541)459-9898
 City State Zip

FAX: (541)459-1230 E-Mail Address: NONE
 Work

A. County of use: Douglas B. River basin (see reverse): 16 Umpqua

C. Legal description of reservoir location:

Township	Range	Section	Quarter/Quarter	Tax Lot #
<u>25S</u>	<u>5W</u>	<u>2</u>	<u>NW-NW</u>	<u>100</u>

D. Name, if any, of reservoir: 25.5.2.11 E. Reservoir in existence since: 12/31/91
 Surface Water/RUNOFF None MM DD YY
 PRIORITY:

F. Source of water: _____ which flows into _____
 Name of river or creek Name of river or creek

G. Maximum height of dam: 10 feet.

H. Quantity of water stored in reservoir at maximum capacity (see reverse): 4.5 acre-feet.

I. Water stored in reservoir is used for (see reverse): Stockwater/GENERAL AGRICULTURE

J. Rate and area of use—Refer to chart on the back of this form. For each type of water use listed in Item I., show the quantity of water used and, if applicable, the number of acres on which water is used.

Stockwater/miscellaneous quantities as required by livestock for stockwater.

BEFORE YOU SIGN AND SUBMIT THIS APPLICATION . . . HAVE YOU:

Answered each question on this form as completely as possible?

Attached a legible map showing township, section, range, quarter-quarter & tax lot number?

By my signature below, I swear that all statements made and information provided in this application are true to the best of my knowledge.

Daniel R Lang

1/4/97

(Signature of Landowner/Agent)

(Printed name and title)

(Date)

φ-82696-14 RECEIVED

JAN 24 1997

WATER RESOURCES DEPT.
SALEM, OREGON



Oregon Water Resources Department Notice of Exempt Reservoir

For reservoirs built before January 1, 1995, that:

- Store less than 9.2 acre-feet of water, or
- Have a dam less than 10 feet high.

The deadline for submitting a Notice of Exempt Reservoir is January 31, 1997.

Landowner: Lang , Daniel R
 Last name First name MI

Authorized Agent: _____ , _____ MI
 Last name First name MI

Address: 2741 W Harvard

Roseburg OR 97470
 City State Zip

Phone: (541)459-2174 (541)459-9898
 Home Work

FAX: (541)459-1230 E-Mail Address: NONE

A. County of use: Douglas . B. River basin (see reverse): 16 Umpqua

C. Legal description of reservoir location:

Township	Range	Section	Quarter/Quarter	Tax Lot #
<u>24S</u>	<u>5W</u>	<u>35</u>	<u>SE·SE</u>	<u>101</u>

D. Name, if any, of reservoir: 24.5.35.9 . E. Reservoir in existence since: 12/31/91
 PRIOR TO: MM DD YY

F. Source of water: SURFACE WATER/RUNOFF which flows into NONE
 Name of river or creek Name of river or creek

G. Maximum height of dam: 8 feet.

H. Quantity of water stored in reservoir at maximum capacity (see reverse): .75 acre-feet.

I. Water stored in reservoir is used for (see reverse): Stockwater/GENERAL AGRICULTURE


J. Rate and area of use—Refer to chart on the back of this form. For each type of water use listed in Item I., show the quantity of water used and, if applicable, the number of acres on which water is used.
 Stockwater/miscellaneous quantities as required by livestock for stockwater.

BEFORE YOU SIGN AND SUBMIT THIS APPLICATION . . . HAVE YOU:

Answered each question on this form as completely as possible?

Attached a legible map showing township, section, range, quarter-quarter & tax lot number?

By my signature below, I swear that all statements made and information provided in this application are true to the best of my knowledge.


 (Signature of Landowner/Agent)

Daniel Robert Lang/Owner
 (Printed name and title)

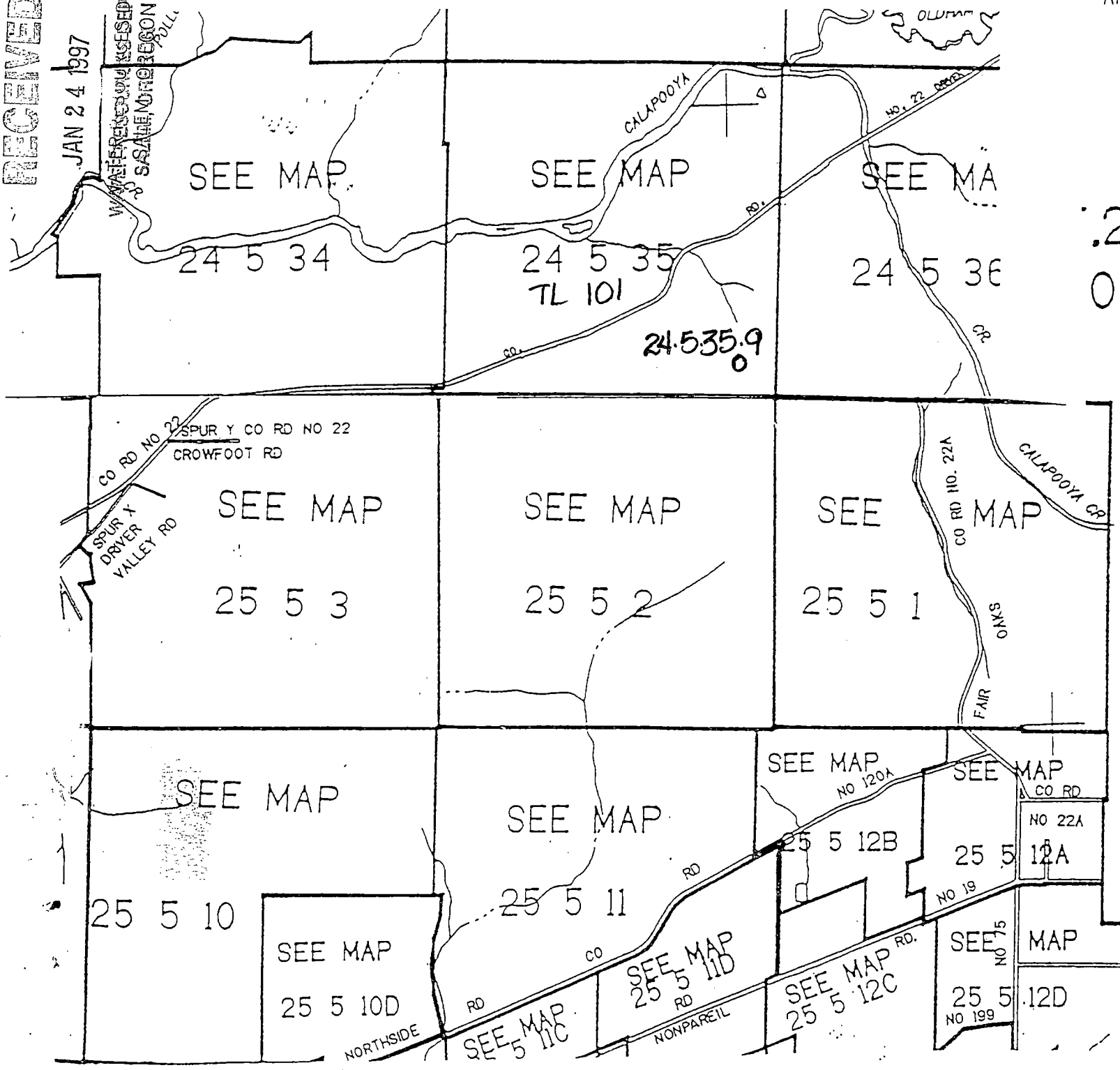
1/4/97
 (Date)

RECEIVED

JAN 24 1997

WATER RESOURCES DEPARTMENT
SAND COUNTY REGION
MOLL

APPLICANT:
DANIEL R. LANG



.24S. R.5W. W.
DOUGLAS COUN

T.25S. R.5W. W.
DOUGLAS COUNT
1"=2000'

THIS MAP WAS PREPARED F
ASSESSMENT PURPOSE ONLY

82696-15
RECEIVED

JAN 24 1997

WATER RESOURCES DEPT.
SALEM, OREGON



Oregon Water Resources Department Notice of Exempt Reservoir

For reservoirs built before January 1, 1995, that:

- Store less than 9.2 acre-feet of water, or
- Have a dam less than 10 feet high.

The deadline for submitting a Notice of Exempt Reservoir is January 31, 1997.

Landowner: Lang / Daniel R
Last name First name MI

Authorized Agent: _____ / _____ MI
Last name First name MI

Address: 2741 W Harvard
Roseburg OR 97470
City State Zip

Phone: (541)459-2174 (541)459-9898
Home Work

FAX: (541)459-1230 E-Mail Address: NONE

A. County of use: Douglas B. River basin (see reverse): 16 Umpqua

C. Legal description of reservoir location:

Township	Range	Section	Quarter/Quarter	Tax Lot #
<u>25S</u>	<u>5W</u>	<u>2</u>	<u>NW-SE</u>	<u>100</u>

D. Name, if any, of reservoir: 25.5.2.13 E. Reservoir in existence since: 12/31/89
PRIOR TO: MM DD YY

F. Source of water: SURFACE WATER/RUNOFF which flows into DIMMICK
Name of river or creek Name of river or creek

G. Maximum height of dam: LOW AREA SUMP feet.

H. Quantity of water stored in reservoir at maximum capacity (see reverse): 1.5 acre-feet.

I. Water stored in reservoir is used for (see reverse): Stockwater/GENERAL AGRICULTURE

J. Rate and area of use—Refer to chart on the back of this form. For each type of water use listed in Item I., show the quantity of water used and, if applicable, the number of acres on which water is used.
Stockwater/miscellaneous quantities as required by livestock for stockwater.

BEFORE YOU SIGN AND SUBMIT THIS APPLICATION . . . HAVE YOU:

Answered each question on this form as completely as possible?

Attached a legible map showing township, section, range, quarter-quarter & tax lot number?

By my signature below, I swear that all statements made and information provided in this application are true to the best of my knowledge.

[Signature]
(Signature of Landowner/Agent)

Daniel Robert Lang/Owner
(Printed name and title)

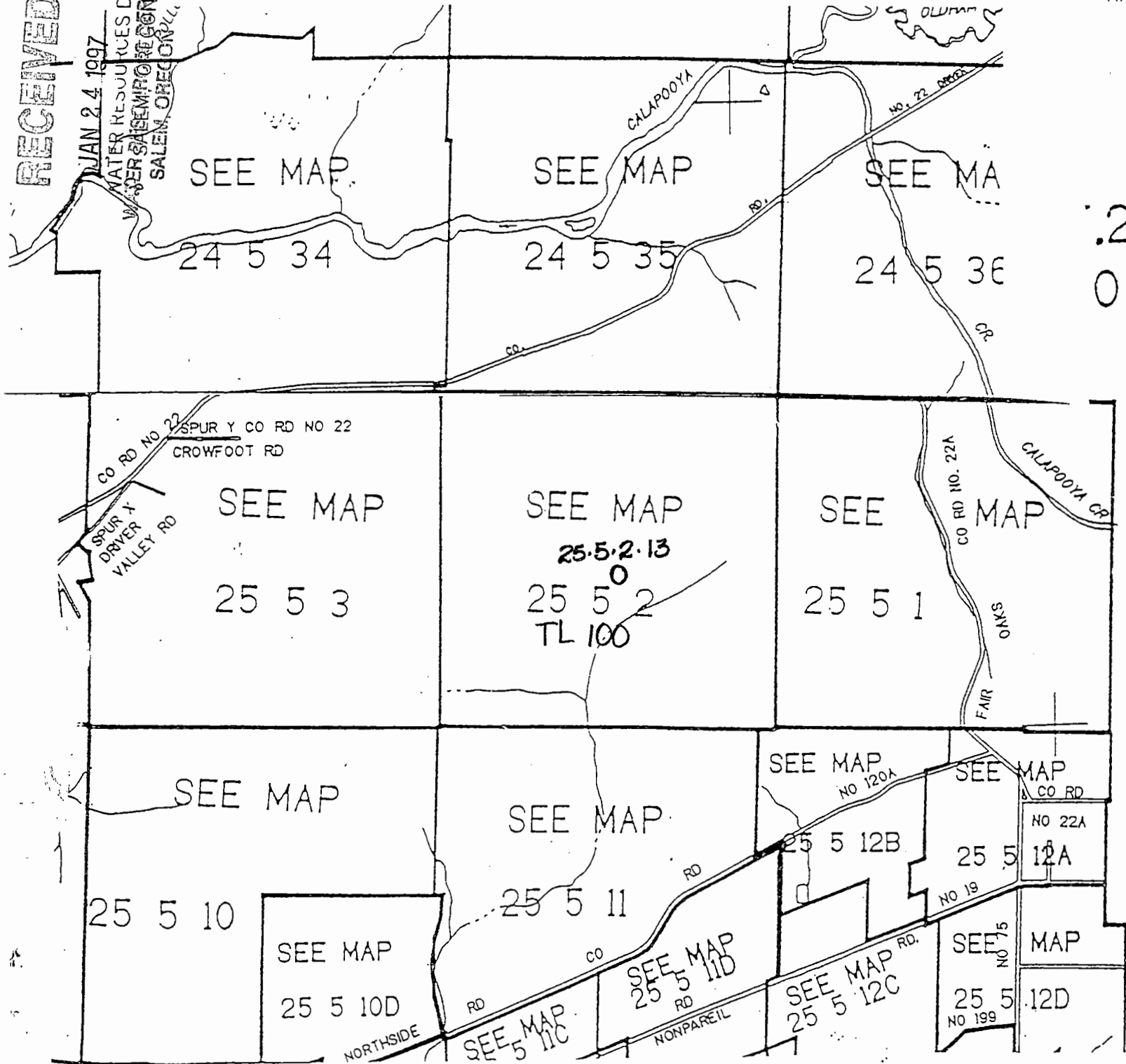
1/4/97
(Date)

RECEIVED

JAN 24 1997

WATER RESOURCES DEPT.
WATER SALES/REGENT.
SALEM, OREGON

APPLICANT:
DANIEL R. LANG



.24S. R.5W. W.
DOUGLAS COUN

T.25S. R.5W. W.1
DOUGLAS COUNT
1"=2000'

THIS MAP WAS PREPARED FOR
ASSESSMENT PURPOSE ONLY

p-82696-16
RECEIVED

JAN 24 1997

WATER RESOURCES DEPT.
SALEM, OREGON



Oregon Water Resources Department Notice of Exempt Reservoir

For reservoirs built before January 1, 1995, that:

- Store less than 9.2 acre-feet of water, or
- Have a dam less than 10 feet high.

The deadline for submitting a Notice of Exempt Reservoir is January 31, 1997.

Landowner: Lang / Daniel R
Last name First name MI

Authorized Agent: _____ / _____ MI
Last name First name MI

Address: 2741 W Harvard
Roseburg OR 97470
City State Zip

Phone: (541)459-2174 (541)459-9898
Home Work

FAX: (541)459-1230 E-Mail Address: NONE
Work

A. County of use: Douglas B. River basin (see reverse): 16 Umpqua

C. Legal description of reservoir location:

Township	Range	Section	Quarter/Quarter	Tax Lot #
<u>25S</u>	<u>5W</u>	<u>3</u>	<u>NE-NE</u>	<u>100</u>

D. Name, if any, of reservoir: 25.5.3.4 E. Reservoir in existence since: 12/31/91
PRIOR TO: MM DD YY

F. Source of water: SURFACE WATER/RUNOFF which flows into NONE
Name of river or creek Name of river or creek

G. Maximum height of dam: 6 feet.

H. Quantity of water stored in reservoir at maximum capacity (see reverse): .75 acre-feet.

I. Water stored in reservoir is used for (see reverse): Stockwater/GENERAL AGRICULTURE

J. Rate and area of use—Refer to chart on the back of this form. For each type of water use listed in Item I., show the quantity of water used and, if applicable, the number of acres on which water is used.
Stockwater/miscellaneous quantities as required by livestock for stockwater.

BEFORE YOU SIGN AND SUBMIT THIS APPLICATION . . . HAVE YOU:

Answered each question on this form as completely as possible?

Attached a legible map showing township, section, range, quarter-quarter & tax lot number?

By my signature below, I swear that all statements made and information provided in this application are true to the best of my knowledge.

(Signature of Landowner/Agent)

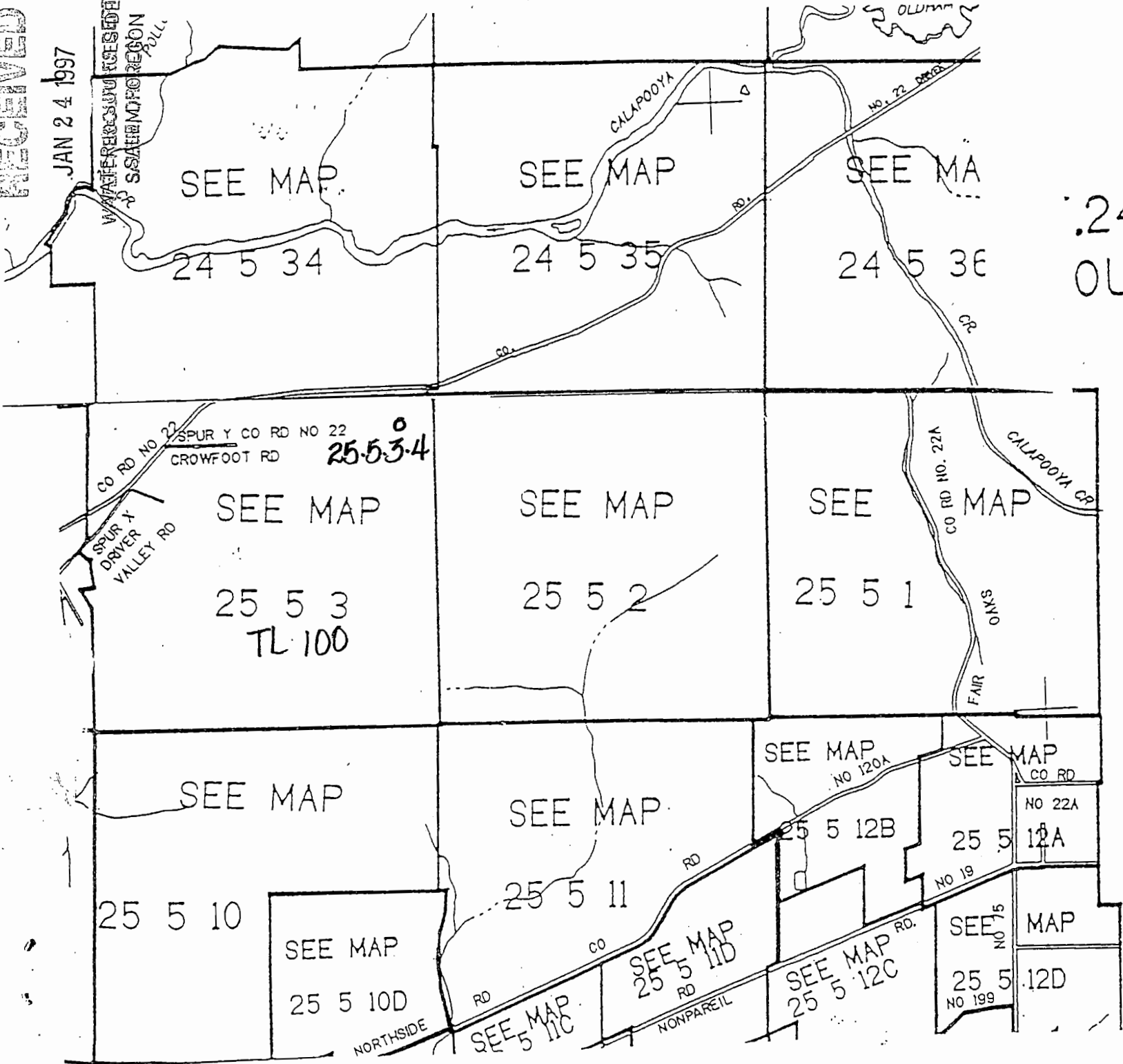
Daniel Robert Lang/Owner 1/4/97
(Printed name and title) (Date)

APPLICANT:
DANIEL R. LANG

RECEIVED

JAN 24 1997

WATER RESOURCES DEPT
SALMON REGION
TULL



.24S. R.5W. W.
DOUGLAS COUN

T.25S. R.5W. W.
DOUGLAS COUNT
1"=2000'

THIS MAP WAS PREPARED FOR
ASSESSMENT PURPOSE ONLY

P-82696-17 RECEIVED

JAN 24 1997



Oregon Water Resources Department Notice of Exempt Reservoir

WATER RESOURCES DEPT.
SALEM, OREGON

For reservoirs built before January 1, 1995, that:

- Store less than 9.2 acre-feet of water, or
- Have a dam less than 10 feet high.

The deadline for submitting a Notice of Exempt Reservoir is January 31, 1997.

Landowner: Lang , Daniel R
Last name First name MI

Authorized Agent: _____ , _____
Last name First name MI

Address: 2741 W Harvard
Roseburg OR 97470
City State Zip

Phone: (541)459-2174 (541)459-9898
Home Work

FAX: (541)459-1230 E-Mail Address: NONE

A. County of use: Douglas . B. River basin (see reverse): 16 Umpqua

C. Legal description of reservoir location:

Township	Range	Section	Quarter/Quarter	Tax Lot #
<u>25S</u>	<u>5W</u>	<u>3</u>	<u>NE-NE</u>	<u>100</u>

D. Name, if any, of reservoir: 25.5.3.5 . E. Reservoir in existence since: 12/31/91
Prior To: MM DD YY

F. Source of water: SURFACE WATER/RUNOFF which flows into NONE
Name of river or creek Name of river or creek

G. Maximum height of dam: 8 feet.

H. Quantity of water stored in reservoir at maximum capacity (see reverse): .75 acre-feet.

I. Water stored in reservoir is used for (see reverse): Stockwater/GENERAL AGRICULTURE

J. Rate and area of use—Refer to chart on the back of this form. For each type of water use listed in Item I., show the quantity of water used and, if applicable, the number of acres on which water is used.
Stockwater/miscellaneous quantities as required by livestock for stockwater.

BEFORE YOU SIGN AND SUBMIT THIS APPLICATION . . . HAVE YOU:

Answered each question on this form as completely as possible?

Attached a legible map showing township, section, range, quarter-quarter & tax lot number?

By my signature below, I swear that all statements made and information provided in this application are true to the best of my knowledge.

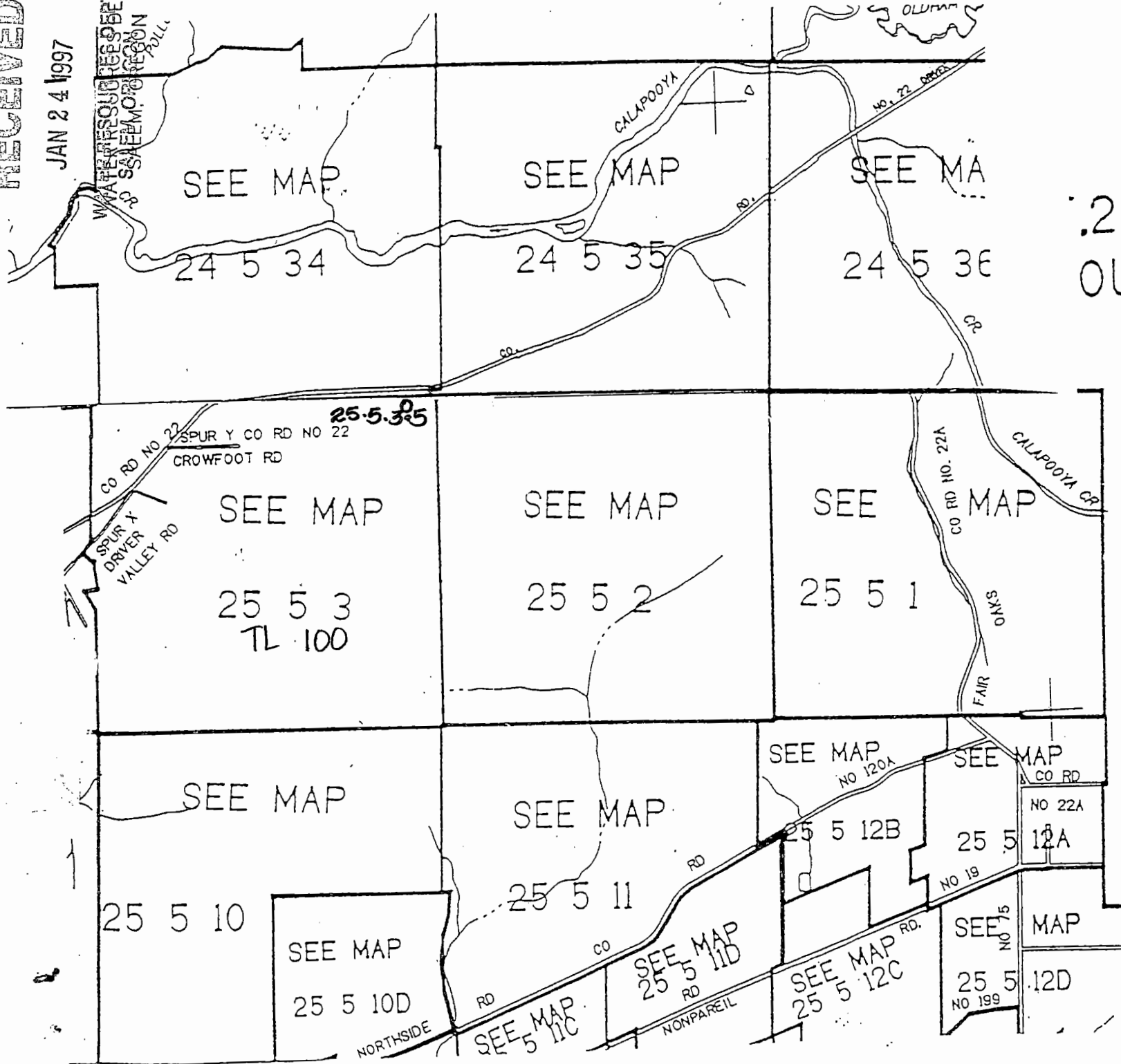
[Signature] Daniel Robert Lang/Owner 1/4/97
(Signature of Landowner/Agent) (Printed name and title) (Date)

RECEIVED

JAN 24 1997

WATER RESOURCES DEPT.
SASHEEM COUNTY REGION

APPLICANT:
DANIEL R. LANG



.24S. R.5W. W.
DOUGLAS COUN

T.25S. R.5W. W.
DOUGLAS COUNT

1"=2000'

THIS MAP WAS PREPARED FOR
ASSESSMENT PURPOSE ONLY

p-82696-18 RECEIVED
JAN 24 1997

WATER RESOURCES DEPT.
SALEM, OREGON



Oregon Water Resources Department Notice of Exempt Reservoir

For reservoirs built before January 1, 1995, that:

- Store less than 9.2 acre-feet of water, or
- Have a dam less than 10 feet high.

The deadline for submitting a Notice of Exempt Reservoir is January 31, 1997.

Landowner: Lang Daniel R
Last name First name MI

Authorized Agent: _____
Last name First name MI

Address: 2741 W Harvard
Roseburg OR 97470
City State Zip

Phone: (541)459-2174 (541)459-9898
Home Work

FAX: (541)459-1230 E-Mail Address: NONE

A. County of use: Douglas B. River basin (see reverse): 16 Umpqua

C. Legal description of reservoir location:

Township	Range	Section	Quarter/Quarter	Tax Lot #
<u>25S</u>	<u>5W</u>	<u>2</u>	<u>NW-NW</u>	<u>100</u>

D. Name, if any, of reservoir: 25.5.2.12 E. Reservoir in existence since: PRIOR TO: 12/31/91
Surface Water/RUNOFF None MM DD YY

F. Source of water: _____ which flows into _____
Name of river or creek Name of river or creek

G. Maximum height of dam: LOW AREA feet. {SUMP}

H. Quantity of water stored in reservoir at maximum capacity (see reverse): 1.5 acre-feet.
Stockwater/GENERAL AGRICULTURE

I. Water stored in reservoir is used for (see reverse): _____

J. Rate and area of use—Refer to chart on the back of this form. For each type of water use listed in Item I., show the quantity of water used and, if applicable, the number of acres on which water is used.
 Stockwater/miscellaneous quantities as required by livestock for stockwater.

BEFORE YOU SIGN AND SUBMIT THIS APPLICATION . . . HAVE YOU:

Answered each question on this form as completely as possible?

Attached a legible map showing township, section, range, quarter-quarter, & tax lot number?

By my signature below, I swear that all statements made and information provided in this application are true to the best of my knowledge.

[Signature] Daniel R Lang 1/4/97
(Signature of Landowner/Agent) (Printed name and title) (Date)

82696-19 RECEIVED

JAN 24 1997

WATER RESOURCES DEPT.
SALEM, OREGON



Oregon Water Resources Department Notice of Exempt Reservoir

For reservoirs built before January 1, 1995, that:

- Store less than 9.2 acre-feet of water, or
- Have a dam less than 10 feet high.

The deadline for submitting a Notice of Exempt Reservoir is January 31, 1997.

Landowner: Lang Daniel R
Last name First name MI

Authorized Agent: _____
Last name First name MI

Address: 2741 W Harvard
Roseburg OR 97470
City State Zip

Phone: (541)459-2174 (541)459-9898
City State Zip

FAX: (541)459-1230 E-Mail Address: NONE
Work

A. County of use: Douglas B. River basin (see reverse): 16 Umpqua

C. Legal description of reservoir location:

Township	Range	Section	Quarter/Quarter	Tax Lot #
<u>25S</u>	<u>5W</u>	<u>2</u>	<u>NW-NW</u>	<u>100</u>

D. Name, if any, of reservoir: 25.5.2.10 E. Reservoir in existence since: 12/31/91
Surface Water/RUNOFF PRIOR TO: MM DD YY

F. Source of water: _____ which flows into _____
Name of river or creek Name of river or creek

G. Maximum height of dam: LOW AREA feet. (SUMP)

H. Quantity of water stored in reservoir at maximum capacity (see reverse): 1.5 acre-feet.

I. Water stored in reservoir is used for (see reverse): Stockwater/GENERAL AGRICULTURE

J. Rate and area of use—Refer to chart on the back of this form. For each type of water use listed in Item I., show the quantity of water used and, if applicable, the number of acres on which water is used.
 Stockwater/miscellaneous quantities as required by livestock for stockwater.

BEFORE YOU SIGN AND SUBMIT THIS APPLICATION . . . HAVE YOU:

Answered each question on this form as completely as possible?

Attached a legible map showing township, section, range, quarter-quarter, & tax lot number?

By my signature below, I swear that all statements made and information provided in this application are true to the best of my knowledge.

(Signature of Landowner/Agent)

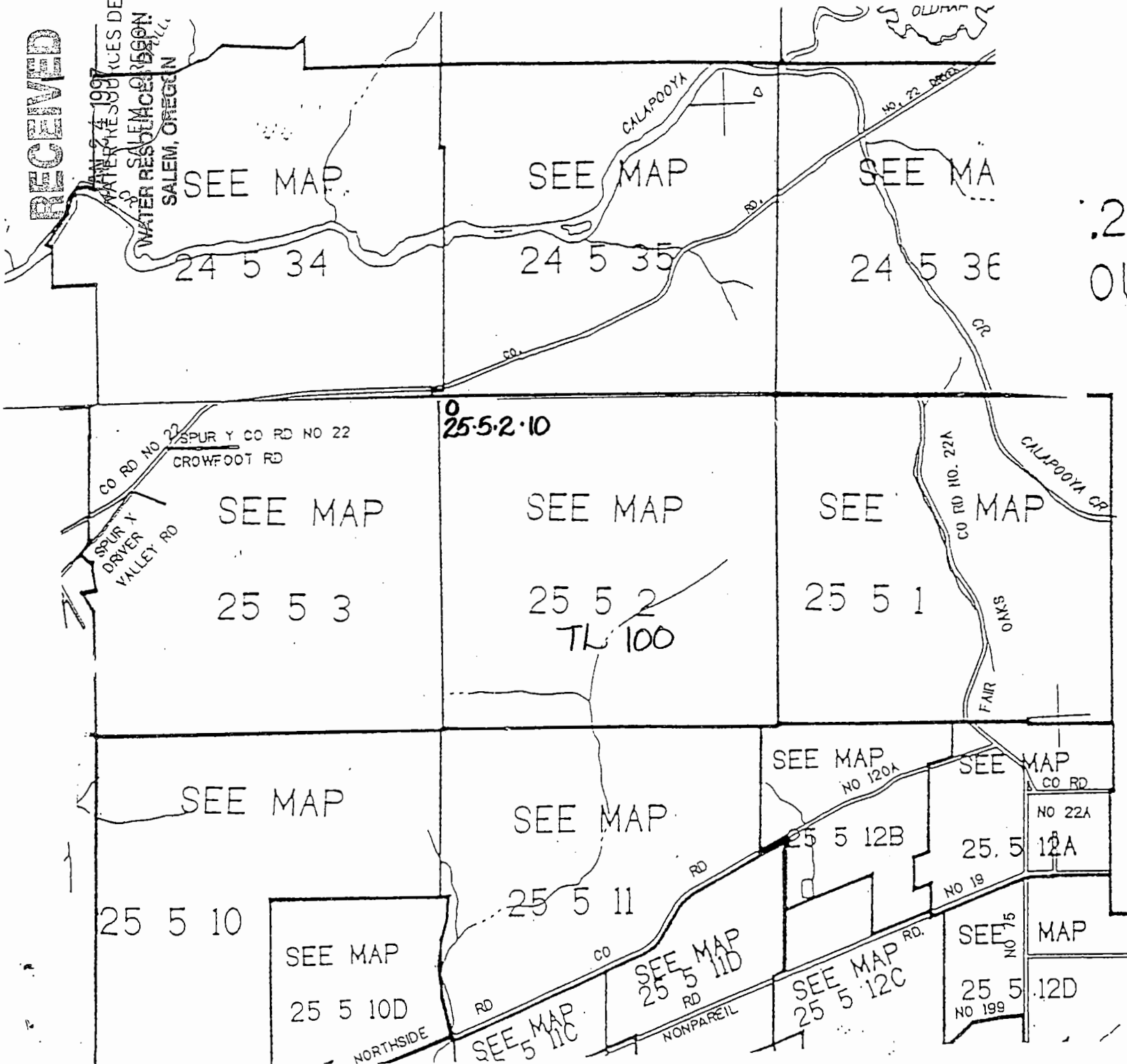
Daniel R Lang
(Printed name and title)

1/4/97
(Date)

RECEIVED

NOV 24 1997
WATER RESOURCES DIVISION
SALEM, OREGON

APPLICANT:
DANIEL R. LANG



.24S. R.5W. W
DOUGLAS COUN

T.25S. R.5W. W
DOUGLAS COUN
1"=2000'

THIS MAP WAS PREPARED
ASSESSMENT PURPOSE ONLY

p-82696-20 RECEIVED
JAN 24 1997



Oregon Water Resources Department Notice of Exempt Reservoir

WATER RESOURCES DEPT.
SALEM, OREGON

For reservoirs built before January 1, 1995, that:
• Store less than 9.2 acre-feet of water, or
• Have a dam less than 10 feet high.

The deadline for submitting a Notice of Exempt Reservoir is January 31, 1997.

Landowner: Lang Daniel R
Last name First name MI

Authorized Agent: _____
Last name First name MI

Address: 2741 W Harvard
Roseburg OR 97470
City State Zip

Phone: (541)459-2174 State (541)459-9898 Zip
Work NONE

FAX: (541)459-1230 E-Mail Address: _____

A. County of use: Douglas B. River basin (see reverse): 16 Umpqua

C. Legal description of reservoir location:

Township	Range	Section	Quarter/Quarter	Tax Lot #
<u>25S</u>	<u>5W</u>	<u>11</u>	<u>NW-NW</u>	<u>200</u>

D. Name, if any, of reservoir: 25.5.11.10 E. Reservoir in existence since: 12/31/89
Surface Water/RUNOFF Dimick MM DD YY

F. Source of water: _____ which flows into _____
Name of river or creek Name of river or creek

G. Maximum height of dam: LOW AREA 10 feet. (SUMP)

H. Quantity of water stored in reservoir at maximum capacity (see reverse): 1.8 acre-feet.
Stockwater/GENERAL AGRICULTURE

I. Water stored in reservoir is used for (see reverse): _____

J. Rate and area of use—Refer to chart on the back of this form. For each type of water use listed in Item I, show the quantity of water used and, if applicable, the number of acres on which water is used.
Stockwater/miscellaneous quantities as required by livestock for stockwater.

BEFORE YOU SIGN AND SUBMIT THIS APPLICATION . . . HAVE YOU:

Answered each question on this form as completely as possible?

Attached a legible map showing township, section, range, quarter-quarter & tax lot number?

By my signature below, I swear that all statements made and information provided in this application are true to the best of my knowledge.

Daniel R Lang

(Signature of Landowner/Agent)

(Printed name and title)

1/14/97
(Date)

RECEIVED

JAN 24 1997
WATER RESOURCES DEPT.
WATER RESOURCES DIVISION
SALEM, OREGON

APPLICANT:
DANIEL R. LANG

SEE MAP
24 5 34

SEE MAP
24 5 35

SEE MAP
24 5 36

.24S. R.5W. W.1
DOUGLAS COUNTY

SEE MAP
25 5 3

SEE MAP
25 5 2

SEE MAP
25 5 1

T.25S. R.5W. W.1
DOUGLAS COUNTY

1"=2000'

SEE MAP
25 5 10

025.5.11.10
SEE MAP
25 5 11

SEE MAP
NO 120A

SEE MAP
CO RD
NO 22A

NO 22A

25 5 12A

SEE MAP
25 5 10D

TL 200
SEE MAP
25 5 11D

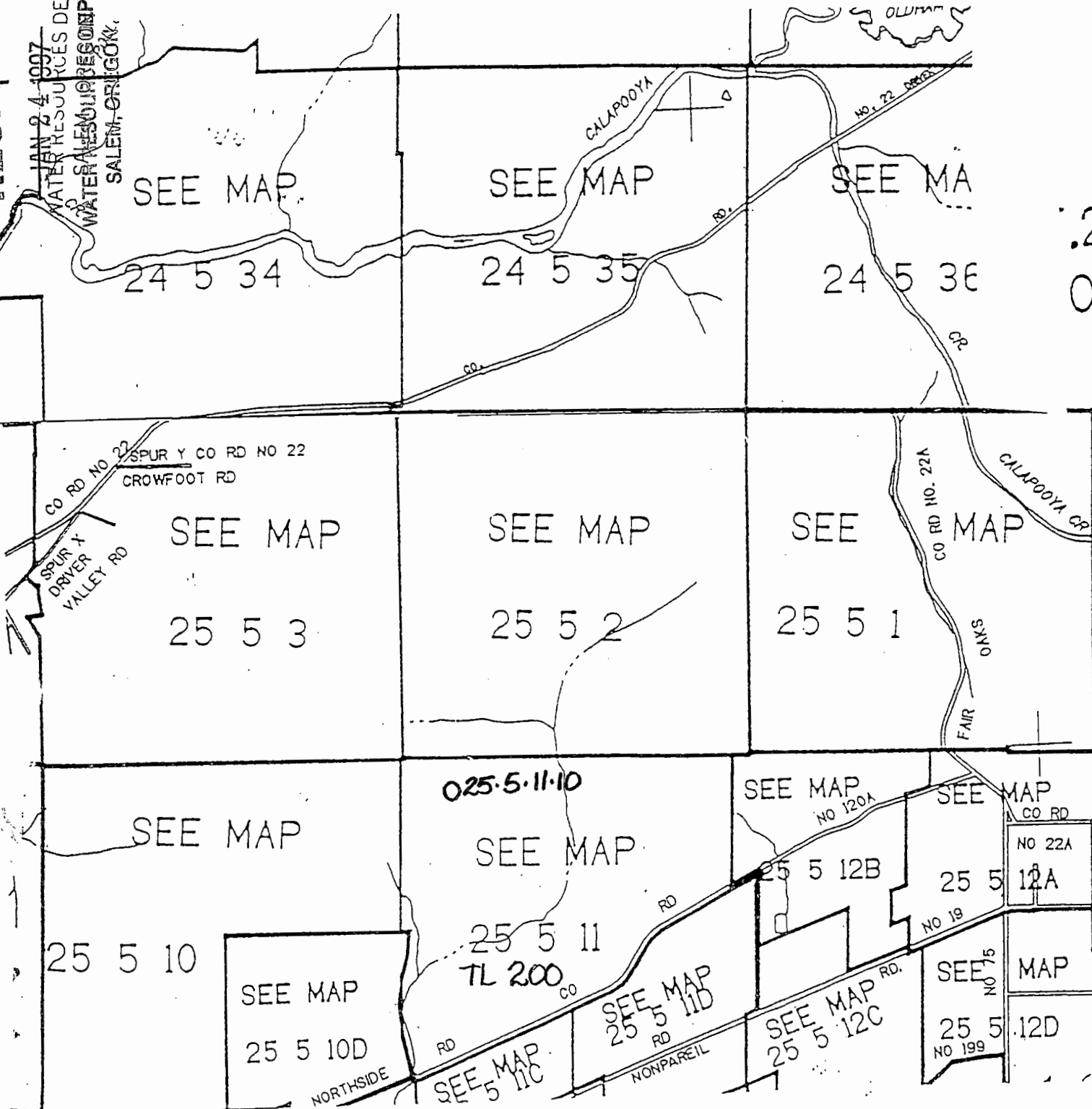
SEE MAP
25 5 12C

SEE MAP
NO 19
NO 75

MAP

25 5 12D
NO 199

THIS MAP WAS PREPARED FOR
ASSESSMENT PURPOSE ONLY.



RECEIVED

JAN 24 1997

WATER RESOURCES DEPT.
SALEM, OREGON

P-82696-21



Oregon Water Resources Department Notice of Exempt Reservoir

For reservoirs built before January 1, 1995, that:

- Store less than 9.2 acre-feet of water, or
- Have a dam less than 10 feet high.

The deadline for submitting a Notice of Exempt Reservoir is January 31, 1997.

Landowner: Lang Daniel R
Last name First name MI

Authorized Agent: _____
Last name First name MI

Address: 2741 W Harvard
Last name First name MI

Roseburg OR 97470
City State Zip

Phone: (541)459-2174 (541)459-9898
Area code City State Zip

FAX: (541)459-1230 E-Mail Address: Work NONE

A. County of use: Douglas B. River basin (see reverse): 16 Umpqua

C. Legal description of reservoir location:

Township	Range	Section	Quarter/Quarter	Tax Lot #
25S	5W	11	NW-SW	200

D. Name, if any, of reservoir: 25.5.11.11 E. Reservoir in existence since: 12/31/93
Surface Water/RUNOFF Dimick MM DD YY

F. Source of water: _____ which flows into _____
Name of river or creek Name of river or creek

G. Maximum height of dam: 10 feet.

H. Quantity of water stored in reservoir at maximum capacity (see reverse): 4.5 acre-feet.
Stockwater/GENERAL AGRICULTURE

I. Water stored in reservoir is used for (see reverse): _____

J. Rate and area of use—Refer to chart on the back of this form. For each type of water use listed in Item I, show the quantity of water used and, if applicable, the number of acres on which water is used.

Stockwater/miscellaneous quantities as required by livestock for stockwater.

BEFORE YOU SIGN AND SUBMIT THIS APPLICATION . . . HAVE YOU:
 Answered each question on this form as completely as possible?
 Attached a legible map showing township, section, range, quarter-quarter & tax lot number?

By my signature below, I swear that all statements made and information provided in this application are true to the best of my knowledge.

Daniel R Lang

(Signature of Landowner/Agent)

(Printed name and title)

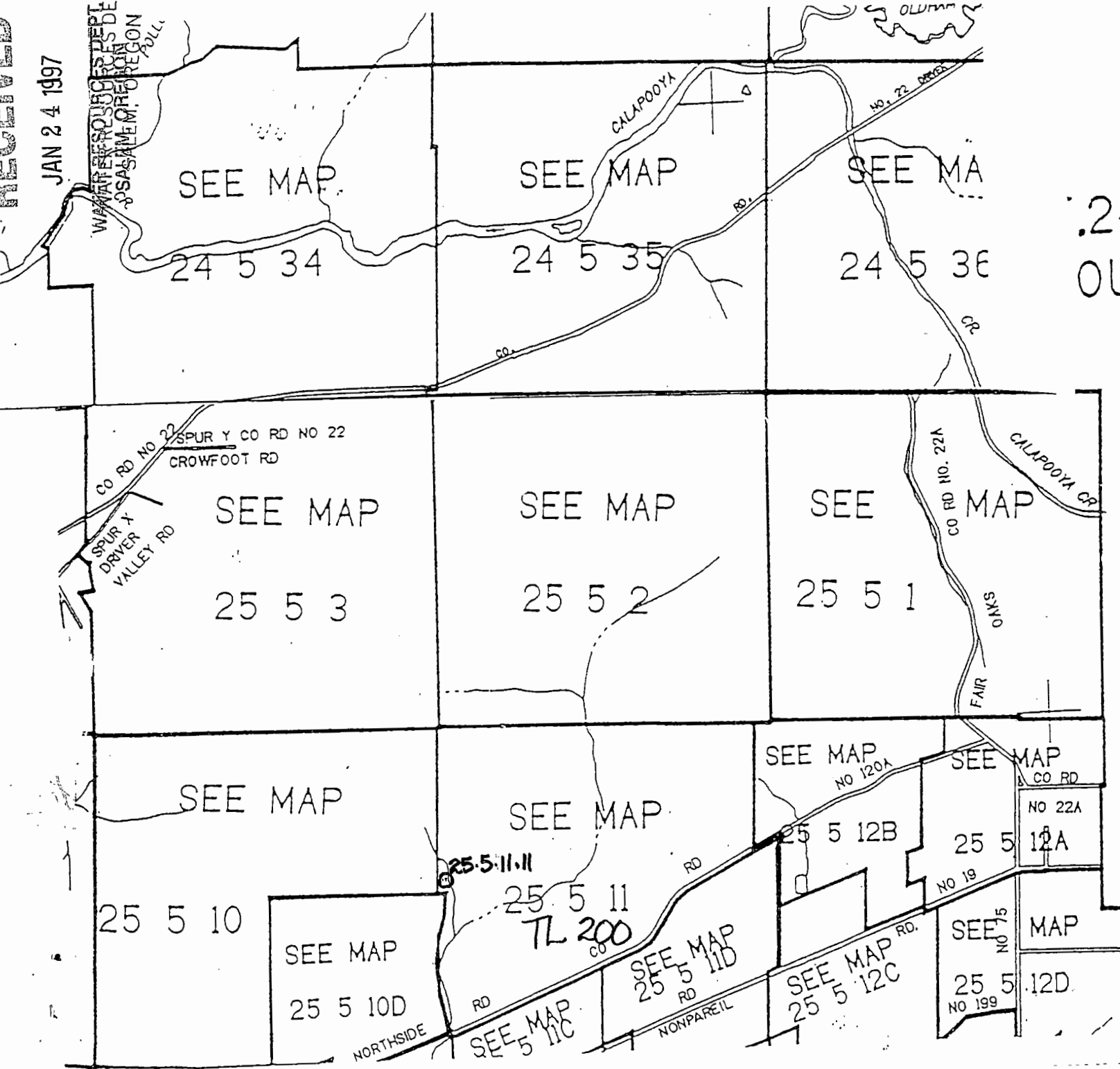
1/4/97
(Date)

RECEIVED

JAN 24 1997

WATER RESOURCES DEPT
SASALEM, OREGON

APPLICANT:
DANIEL R. LANG



T.24S. R.5W. W.1
DOUGLAS COUNTY

T.25S. R.5W. W.1
DOUGLAS COUNTY
1"=2000'

THIS MAP WAS PREPARED FOR
ASSESSMENT PURPOSE ONLY.

9-82696-22 RECEIVED
JAN 24 1997



Oregon Water Resources Department Notice of Exempt Reservoir

WATER RESOURCES DEPT
SALEM, OREGON

For reservoirs built before January 1, 1995, that:
• Store less than 9.2 acre-feet of water, or
• Have a dam less than 10 feet high.

The deadline for submitting a Notice of Exempt Reservoir is January 31, 1997.

Landowner: Lang Daniel R
Last name First name MI

Authorized Agent: _____
Last name First name MI

Address: 2741 W Harvard
Roseburg OR 97470
City State Zip

Phone: (541)459-2174 State (541)459-9898 Zip
Work NONE

FAX: (541)459-1230 E-Mail Address: _____
Work NONE

A. County of use: Douglas B. River basin (see reverse): 16 Umpqua

C. Legal description of reservoir location:

Township	Range	Section	Quarter/Quarter	Tax Lot #
<u>25S</u>	<u>5W</u>	<u>10</u>	<u>NE-SW</u>	<u>101</u>

D. Name, if any, of reservoir: 25.5.10.4 E. Reservoir in existence since: 12/31/89
Surface Water/RUNOFF Dimick MM DD YY

F. Source of water: _____ which flows into NONE
Name of river or creek Name of river or creek

G. Maximum height of dam: LOW AREA feet. (POOL)

H. Quantity of water stored in reservoir at maximum capacity (see reverse): 3.0 acre-feet.

I. Water stored in reservoir is used for (see reverse): Stockwater/GENERAL AGRICULTURE
ALSO PREVIOUSLY USED FOR DOMESTIC SUPPLY

J. Rate and area of use—Refer to chart on the back of this form. For each type of water use listed in Item I., show the quantity of water used and, if applicable, the number of acres on which water is used.
Stockwater/miscellaneous quantities as required by livestock for stockwater.

BEFORE YOU SIGN AND SUBMIT THIS APPLICATION . . . HAVE YOU:

Answered each question on this form as completely as possible?

Attached a legible map showing township, section, range, quarter-quarter & tax lot number?

By my signature below, I swear that all statements made and information provided in this application are true to the best of my knowledge.

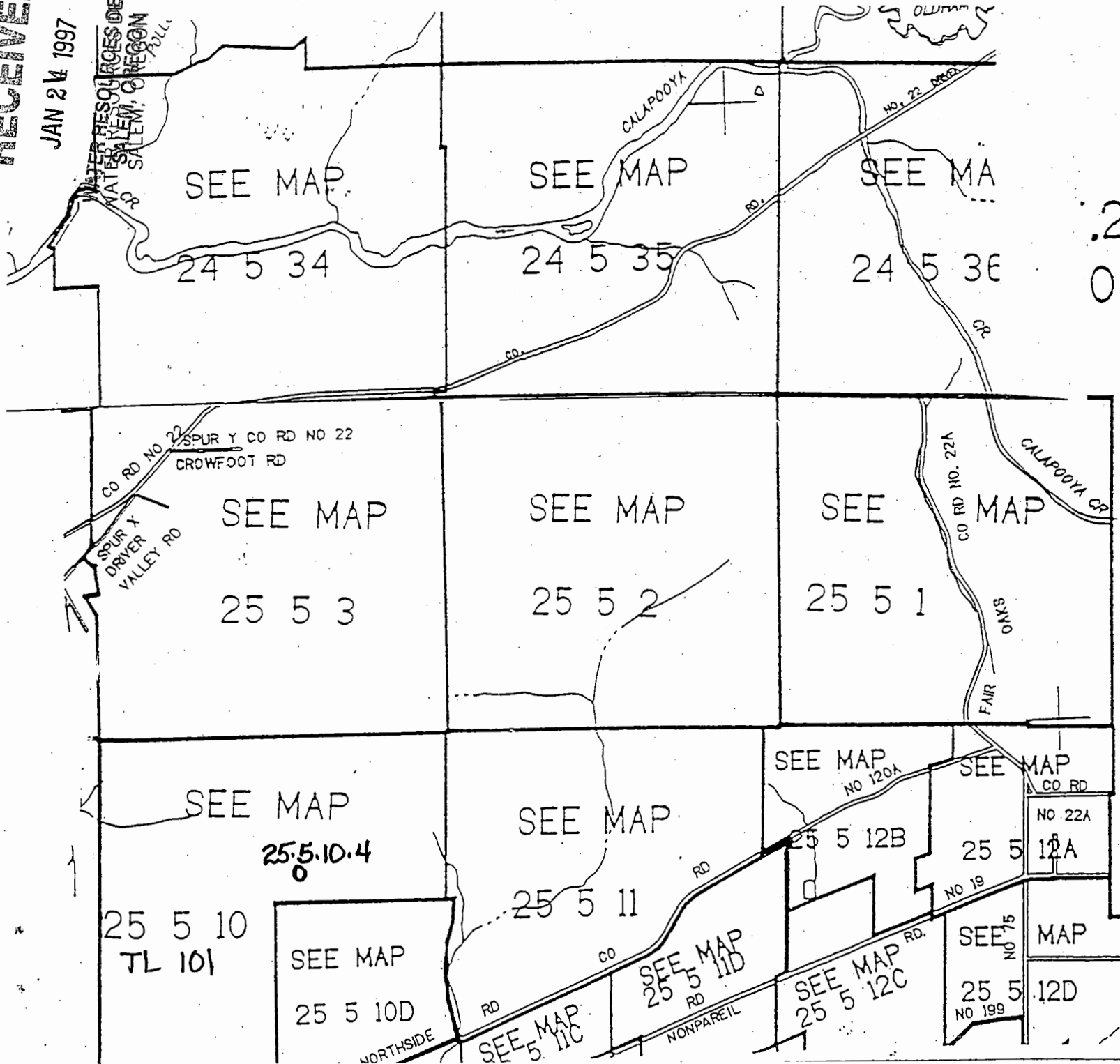
[Signature] Daniel R Lang 1/4/97
(Signature of Landowner/Agent) (Printed name and title) (Date)

RECEIVED

JAN 24 1997

WATER RESOURCES DEPT.
SALEM, OREGON

APPLICANT:
DANIEL R. LANG



.24S. R.5W. V
DOUGLAS COU

T.25S. R.5W. V
DOUGLAS COU
1"=2000'

THIS MAP WAS PREPARED FOR ASSESSMENT PURPOSES ONLY

9-82696-23 RECEIVED

JAN 24 1997

WATER RESOURCES DEPT.
SALEM, OREGON



Oregon Water Resources Department Notice of Exempt Reservoir

For reservoirs built before January 1, 1995, that:

- Store less than 9.2 acre-feet of water, or
- Have a dam less than 10 feet high.

The deadline for submitting a Notice of Exempt Reservoir is January 31, 1997.

Landowner: Lang Daniel R
Last name First name MI

Authorized Agent: _____ MI
Last name First name MI

Address: 2741 W Harvard
Roseburg OR 97470
City State Zip

Phone: (541)459-2174 (541)459-9898
Home Work

FAX: (541)459-1230 E-Mail Address: NONE

A. County of use: Douglas B. River basin (see reverse): 16 Unipqua

C. Legal description of reservoir location:

Township	Range	Section	Quarter/Quarter	Tax Lot #
<u>25S</u>	<u>5W</u>	<u>10</u>	<u>NW-SE</u>	<u>101</u>

D. Name, if any, of reservoir: 25.5.10.5 E. Reservoir in existence since: 12/31/89
Surface Water/RUNOFF None MM DD YY

F. Source of water: _____ which flows into _____
Name of river or creek Name of river or creek

G. Maximum height of dam: LOW AREA SWAMP (POOL) feet.

H. Quantity of water stored in reservoir at maximum capacity (see reverse): 2.0 acre-feet.

I. Water stored in reservoir is used for (see reverse): Stockwater/GENERAL AGRICULTURE

J. Rate and area of use—Refer to chart on the back of this form. For each type of water use listed in Item I., show the quantity of water used and, if applicable, the number of acres on which water is used.
Stockwater/miscellaneous quantities as required by livestock for stockwater.

BEFORE YOU SIGN AND SUBMIT THIS APPLICATION . . . HAVE YOU:

Answered each question on this form as completely as possible?

Attached a legible map showing township, section, range, quarter-quarter & tax lot number?

By my signature below, I swear that all statements made and information provided in this application are true to the best of my knowledge.

(Signature of Landowner/Agent)

Daniel R Lang
(Printed name and title)

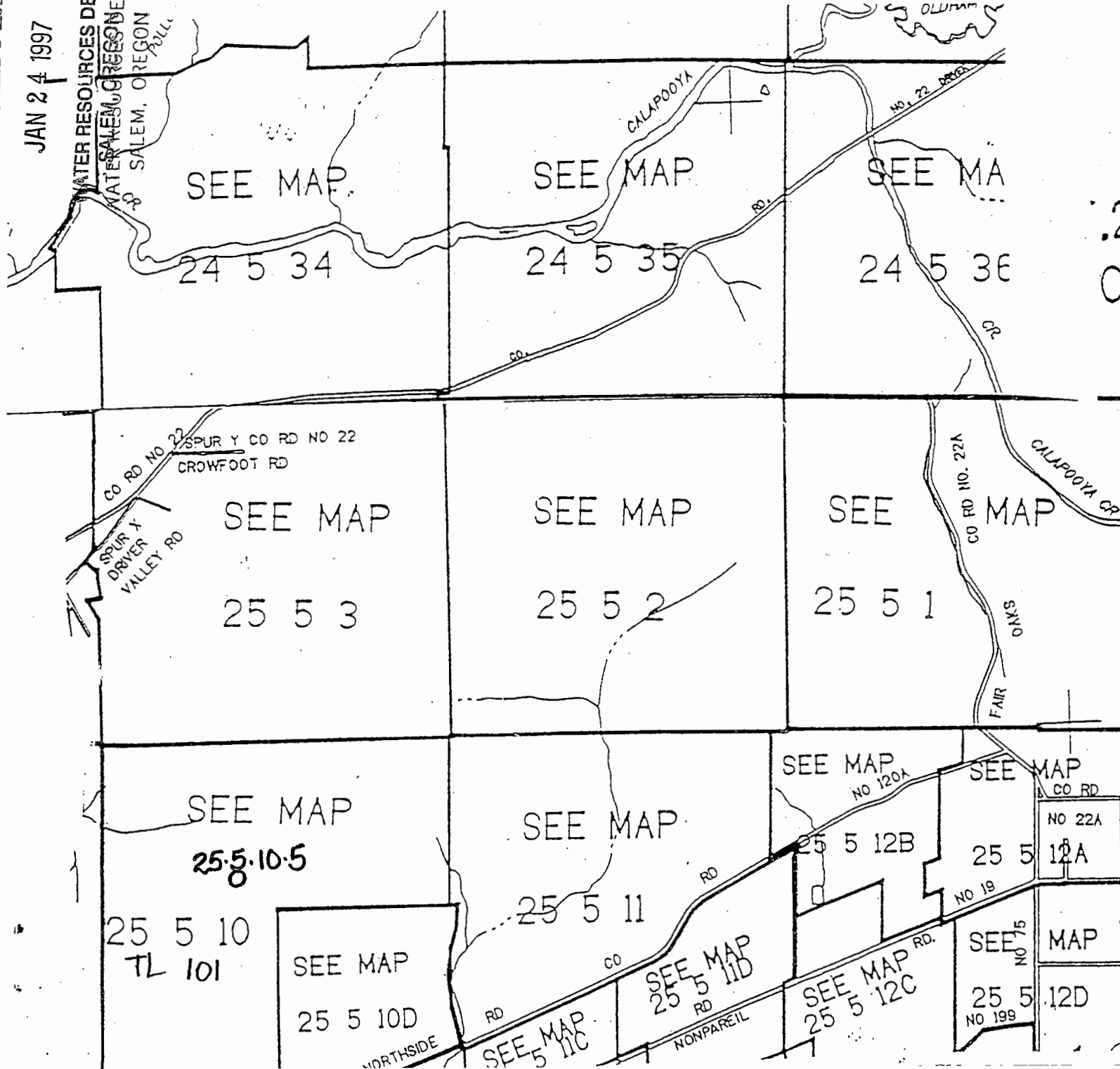
1/4/97
(Date)

RECEIVED

JAN 24 1997

WATER RESOURCES DEPT.
WATER SALES & REGISTRATION
SALEM, OREGON

APPLICANT:
DANIEL R. LANG



.24S. R.5W. V
DOUGLAS COU

T.25S. R.5W. V
DOUGLAS COU
1"=2000'

THIS MAP WAS PREPARED FOR ASSESSMENT PURPOSE ONLY

P-82696-24 RECEIVED
JAN 24 1997



Oregon Water Resources Department Notice of Exempt Reservoir

WATER RESOURCES DEPT.
SALEM, OREGON

For reservoirs built before January 1, 1995, that:

- Store less than 9.2 acre-feet of water, or
- Have a dam less than 10 feet high.

The deadline for submitting a Notice of Exempt Reservoir is January 31, 1997.

Landowner: Lang Daniel R
Last name First name MI

Authorized Agent: _____
Last name First name MI

Address: 2741 W Harvard
Roseburg OR 97470
City State Zip

Phone: (541)459-2174 (541)459-9898
City State Zip

FAX: (541)459-1230 E-Mail Address: NONE
Home Work

A. County of use: Douglas B. River basin (see reverse): 16 Umpqua

C. Legal description of reservoir location:

Township	Range	Section	Quarter/Quarter	Tax Lot #
<u>25S</u>	<u>5W</u>	<u>2</u>	<u>SW·NW</u>	<u>100</u>

D. Name, if any, of reservoir: 25.5.2.5 E. Reservoir in existence since: 12/31/91
SPRING Surface Water/RUNOFF PRIOR TO: None MM DD YY

F. Source of water: _____ which flows into _____
Name of river or creek Name of river or creek

G. Maximum height of dam: 10 feet.

H. Quantity of water stored in reservoir at maximum capacity (see reverse): 2.0 acre-feet.

I. Water stored in reservoir is used for (see reverse): Stockwater/GENERAL AGRICULTURE

J. Rate and area of use—Refer to chart on the back of this form. For each type of water use listed in Item I., show the quantity of water used and, if applicable, the number of acres on which water is used.
Stockwater/miscellaneous quantities as required by livestock for stockwater.

BEFORE YOU SIGN AND SUBMIT THIS APPLICATION . . . HAVE YOU:

Answered each question on this form as completely as possible?

Attached a legible map showing township, section, range, quarter-quarter & tax lot number?

By my signature below, I swear that all statements made and information provided in this application are true to the best of my knowledge.

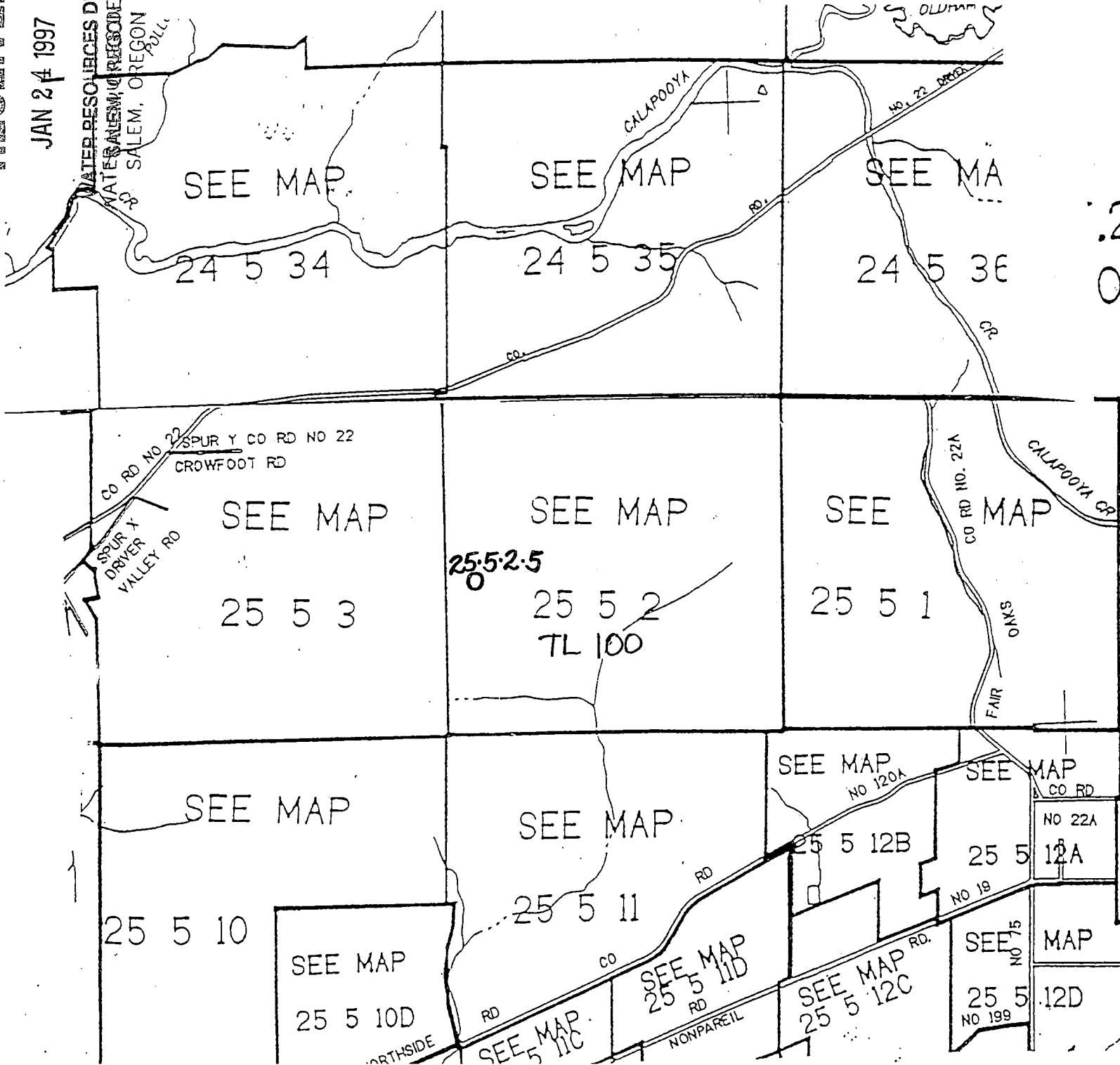
[Signature] Daniel R Lang 1/4/97
(Signature of Landowner/Agent) (Printed name and title) (Date)

RECEIVED

JAN 24 1997

WATER RESOURCES DEPT.
WATER SALES & RECORDS DEPT.
SALEM, OREGON

APPLICANT:
DANIEL R. LANG



.24S. R.5W. V
DOUGLAS COUNTY

T.25S. R.5W. V
DOUGLAS COUNTY
1"=2000'

THIS MAP WAS PREPARED FOR ASSESSMENT PURPOSE ONLY

9-82696-25 RECEIVED
JAN 24 1997



Oregon Water Resources Department Notice of Exempt Reservoir

WATER RESOURCES DEPT.
SALEM, OREGON

For reservoirs built before January 1, 1995, that:
• Store less than 9.2 acre-feet of water, or
• Have a dam less than 10 feet high.

The deadline for submitting a Notice of Exempt Reservoir is January 31, 1997.

Landowner: Lang Daniel R
Last name First name MI

Authorized Agent: _____ MI

Address: 2741 W Harvard
Last name First name MI

Roseburg OR 97470
City State Zip

Phone: (541)459-5174 State (541)459-9898 Zip
Work NONE

FAX: (541)459-1290 E-Mail Address: _____
Work NONE

A. County of use: Douglas B. River basin (see reverse): 16 Umpqua

C. Legal description of reservoir location:

Township	Range	Section	Quarter/Quarter	Tax Lot #
<u>25S</u>	<u>5W</u>	<u>2</u>	<u>NE-SE</u>	<u>101</u>

D. Name, if any, of reservoir: 25.5.2.6 E. Reservoir in existence since: 12/31/89
SPRING & Surface Water/RUNOFF Dimick MM DD YY

F. Source of water: _____ which flows into _____
Name of river or creek Name of river or creek

G. Maximum height of dam: 10 feet.

H. Quantity of water stored in reservoir at maximum capacity (see reverse): 4.5 acre-feet.
Stockwater/GENERAL AGRICULTURE

I. Water stored in reservoir is used for (see reverse): _____

J. Rate and area of use—Refer to chart on the back of this form. For each type of water use listed in Item I., show the quantity of water used and, if applicable, the number of acres on which water is used.
Stockwater/miscellaneous quantities as required by livestock for stockwater.

BEFORE YOU SIGN AND SUBMIT THIS APPLICATION . . . HAVE YOU:

Answered each question on this form as completely as possible?

Attached a legible map showing township, section, range, quarter-quarter & tax lot number?

By my signature below, I swear that all statements made and information provided in this application are true to the best of my knowledge.

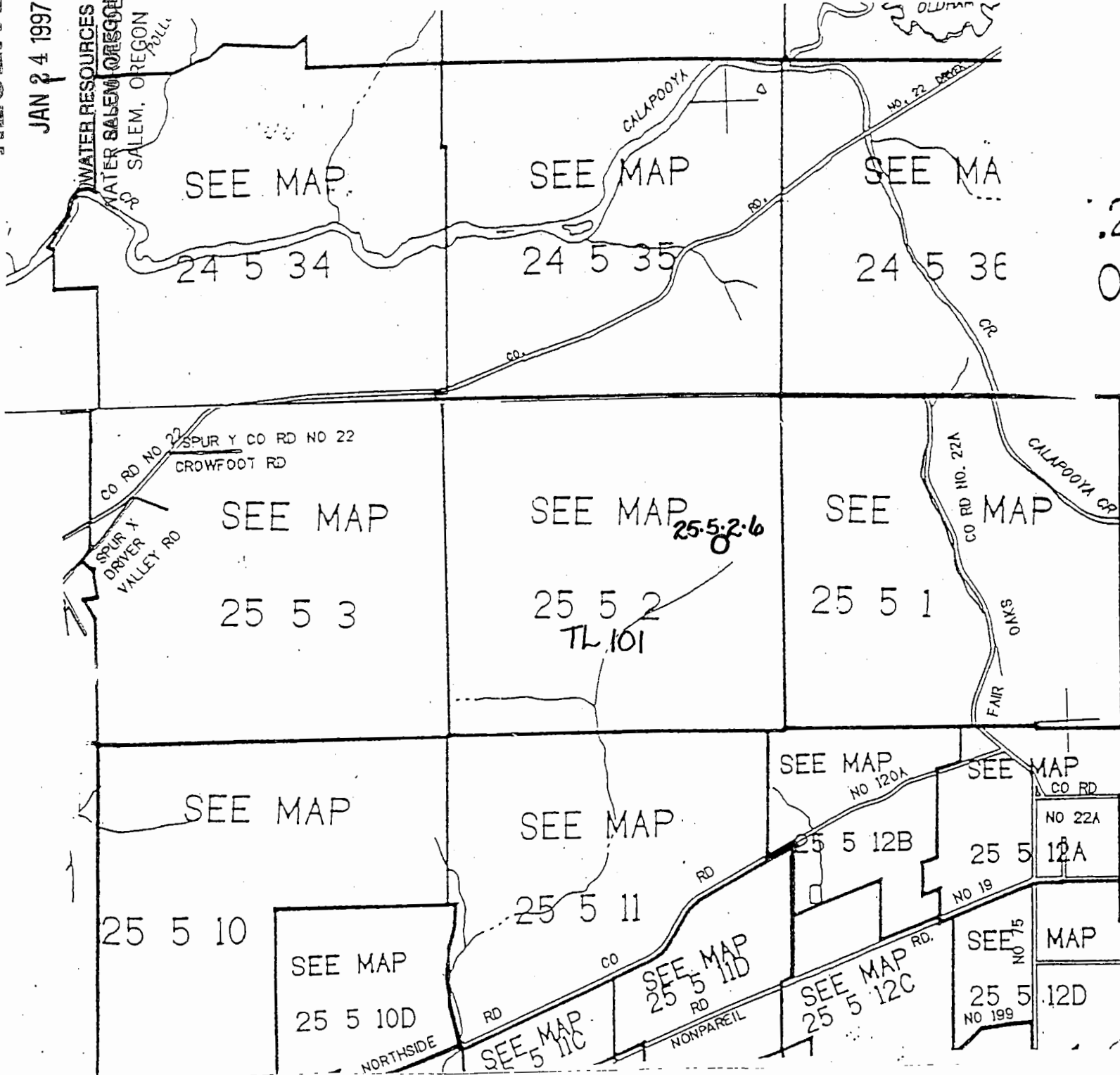
[Signature] Daniel R Lang 1/4/97
(Signature of Landowner/Agent) (Printed name and title) (Date)

RECEIVED

JAN 4 1997

WATER RESOURCES DEP
WATER SALEM DISTRICT
SALEM, OREGON

APPLICANT:
DANIEL R. LANG



.24S. R.5W. 1
DOUGLAS COU

T.25S. R.5W. 1
DOUGLAS COU
1"=2000'

THIS MAP WAS PREPARED
ASSESSMENT PURPOSE ONLY

9-82696-26 RECEIVED

JAN 24 1997

WATER RESOURCES DEPT.
SALEM, OREGON



Oregon Water Resources Department Notice of Exempt Reservoir

For reservoirs built before January 1, 1995, that:

- Store less than 9.2 acre-feet of water, or
- Have a dam less than 10 feet high.

The deadline for submitting a Notice of Exempt Reservoir is January 31, 1997.

Landowner: Lang Daniel R
Last name First name MI

Authorized Agent: _____
Last name First name MI

Address: 2741 W Harvard
Roseburg OR 97470
City State Zip

Phone: (541)459-2174 (541)459-9898
City State Zip

FAX: (541)459-1230 E-Mail Address: NONE
Work

A. County of use: Douglas B. River basin (see reverse): 16 Umpqua

C. Legal description of reservoir location:

Township	Range	Section	Quarter/Quarter	Tax Lot #
<u>27S</u>	<u>6W</u>	<u>34</u>	<u>SE-NW</u>	<u>100</u>

D. Name, if any, of reservoir: 27.6.34.9 E. Reservoir in existence since: 12/31/93
Surface Water/RUNOFF None MM DD YY

F. Source of water: _____ which flows into _____
Name of river or creek Name of river or creek

G. Maximum height of dam: 10 feet.

H. Quantity of water stored in reservoir at maximum capacity (see reverse): 1.5 acre feet

I. Water stored in reservoir is used for (see reverse): Stockwater/GENERAL AGRICULTURE

J. Rate and area of use—Refer to chart on the back of this form. For each type of water use listed in Item I., show the quantity of water used and, if applicable, the number of acres on which water is used.

Stockwater/miscellaneous quantities as required by
 livestock for stockwater.

BEFORE YOU SIGN AND SUBMIT THIS APPLICATION . . . HAVE YOU:

Answered each question on this form as completely as possible?

Attached a legible map showing township, section, range, quarter-quarter & tax lot number?

By my signature below, I swear that all statements made and information provided in this application are true to the best of my knowledge.

Daniel R Lang

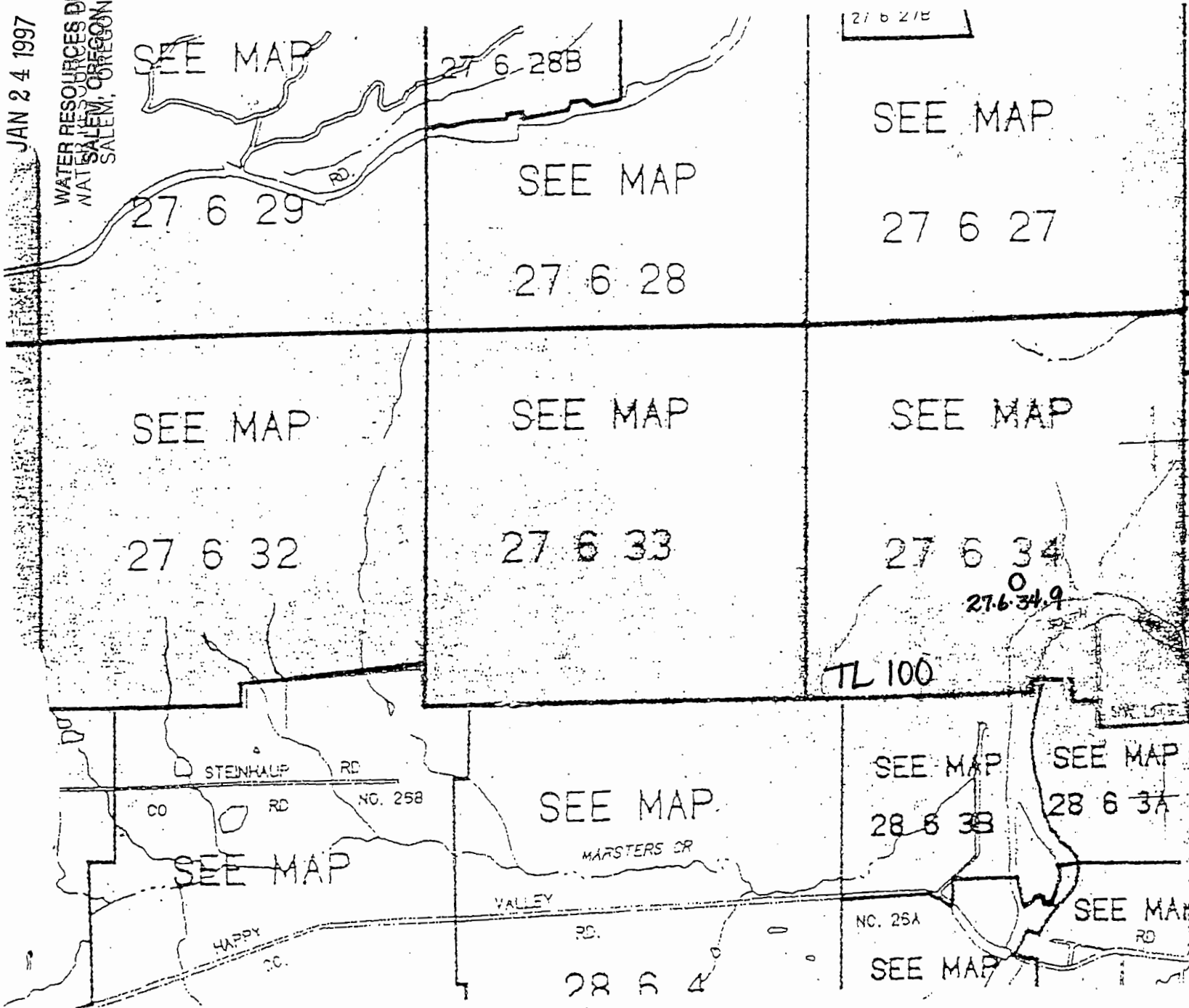
1/4/97

RECEIVED

JAN 24 1997

WATER RESOURCES DEPT.
NATURAL SALEM, OREGON

APPLICANT: DANIEL R. LANG



27 6 27E

T.27S. R.6W.
DOUGLAS CO
1"=2000'

THIS MAP WAS PREPARED
FOR ASSESSMENT PURPOSE

T.28S. R.6W.
DOUGLAS CO

P-82696-27 RECEIVED

JAN 24 1997

WATER RESOURCES DEPT.
SALEM, OREGON



Oregon Water Resources Department Notice of Exempt Reservoir

For reservoirs built before January 1, 1995, that:

- Store less than 9.2 acre-feet of water, or
- Have a dam less than 10 feet high.

The deadline for submitting a Notice of Exempt Reservoir is January 31, 1997.

Landowner: Lang Daniel R
 Last name First name MI

Authorized Agent: _____
 Last name First name MI

Address: 2741 W Harvard
Roseburg OR 97470
 City State Zip

Phone: (541)459-2174 (541)459-9898
 City State Zip

FAX: (541)459-1230 E-Mail Address: NONE
 Work

A. County of use: Douglas B. River basin (see reverse): 16 Umpqua

C. Legal description of reservoir location:

Township	Range	Section	Quarter/Quarter	Tax Lot #
<u>27S</u>	<u>6W</u>	<u>34</u>	<u>SE-NE</u>	<u>100</u>

D. Name, if any, of reservoir: 27.6.34.8 E. Reservoir in existence since: 12/31/93
 Surface Water/RUNOFF None MM DD YY

F. Source of water: _____ which flows into _____
 Name of river or creek Name of river or creek

G. Maximum height of dam: 8 feet.

H. Quantity of water stored in reservoir at maximum capacity (see reverse): 1.5 acre-feet.

I. Water stored in reservoir is used for (see reverse): Stockwater/GENERAL AGRICULTURE

J. Rate and area of use—Refer to chart on the back of this form. For each type of water use listed in Item I., show the quantity of water used and, if applicable, the number of acres on which water is used.
 Stockwater/miscellaneous quantities as required by livestock for stockwater.

BEFORE YOU SIGN AND SUBMIT THIS APPLICATION . . . HAVE YOU:

Answered each question on this form as completely as possible?

Attached a legible map showing township, section, range, quarter-quarter, & tax lot number?

By my signature below, I swear that all statements made and information provided in this application are true to the best of my knowledge.

(Signature of Landowner/Agent)

Daniel R Lang
(Printed name and title)

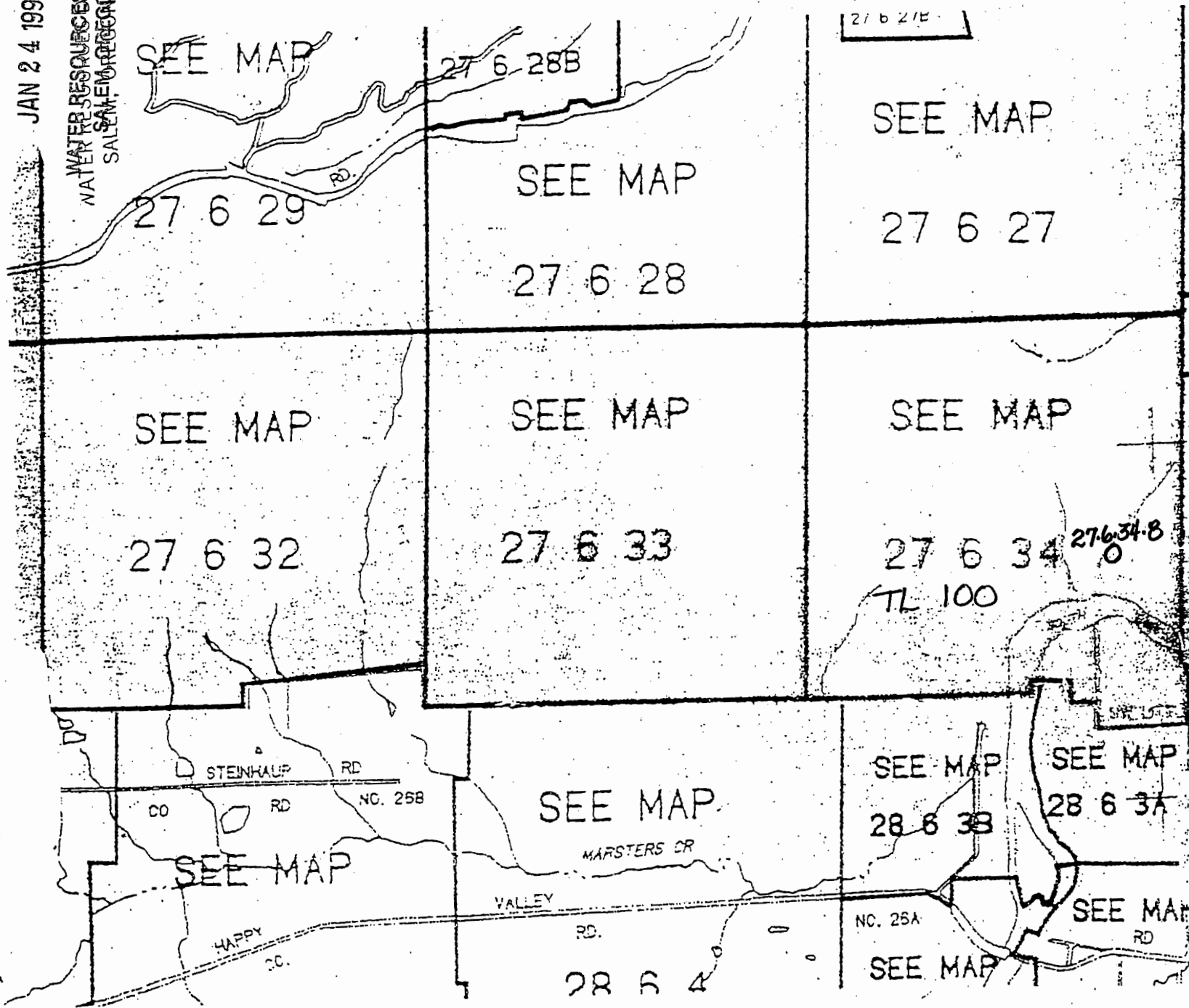
1/4/97
(Date)

RECEIVED

JAN 24 1997

WATER RESOURCES DEPT.
SALEM, OREGON

APPLICANT: DANIEL R. LANG



T.27S. R.6W.
DOUGLAS CO
1"-2000'

THIS MAP WAS PREPARED FOR ASSESSMENT PURPOSES

T.28S. R.6W.
DOUGLAS CO

P-82696-28 RECEIVED

JAN 24 1997

WATER RESOURCES DEPT.
SALEM, OREGON



Oregon Water Resources Department Notice of Exempt Reservoir

For reservoirs built before January 1, 1995, that:

- Store less than 9.2 acre-feet of water, or
- Have a dam less than 10 feet high.

The deadline for submitting a Notice of Exempt Reservoir is January 31, 1997.

Landowner: Lang Daniel R
Last name First name MI

Authorized Agent: _____
Last name First name MI

Address: 2741 W Harvard
Roseburg OR 97470
City State Zip

Phone: (541)459-2174 (541)459-9898
City State Zip

FAX: (541)459-1230 E-Mail Address: NONE
Home Work

A. County of use: Douglas B. River basin (see reverse): 16 Umpqua

C. Legal description of reservoir location:

Township	Range	Section	Quarter/Quarter	Tax Lot #
<u>27S</u>	<u>6W</u>	<u>27</u>	<u>SW-NW</u>	<u>300</u>

D. Name, if any, of reservoir: 27.6.27.2 E. Reservoir in existence since: 12/31/93
Surface Water/RUNOFF None MM DD YY

F. Source of water: _____ which flows into _____
Name of river or creek Name of river or creek

G. Maximum height of dam: 8 feet {SUMP}

H. Quantity of water stored in reservoir at maximum capacity (see reverse): 1.5 acre-feet.

I. Water stored in reservoir is used for (see reverse): Stockwater/GENERAL AGRICULTURE

J. Rate and area of use—Refer to chart on the back of this form. For each type of water use listed in Item I., show the quantity of water used and, if applicable, the number of acres on which water is used.

Stockwater/miscellaneous quantities as required by livestock for stockwater.

BEFORE YOU SIGN AND SUBMIT THIS APPLICATION . . . HAVE YOU:

Answered each question on this form as completely as possible?

Attached a legible map showing township, section, range, quarter-quarter, & tax lot number?

By my signature below, I swear that all statements made and information provided in this application are true to the best of my knowledge.

Daniel R Lang

(Signature of Landowner/Agent)

(Printed name and title)

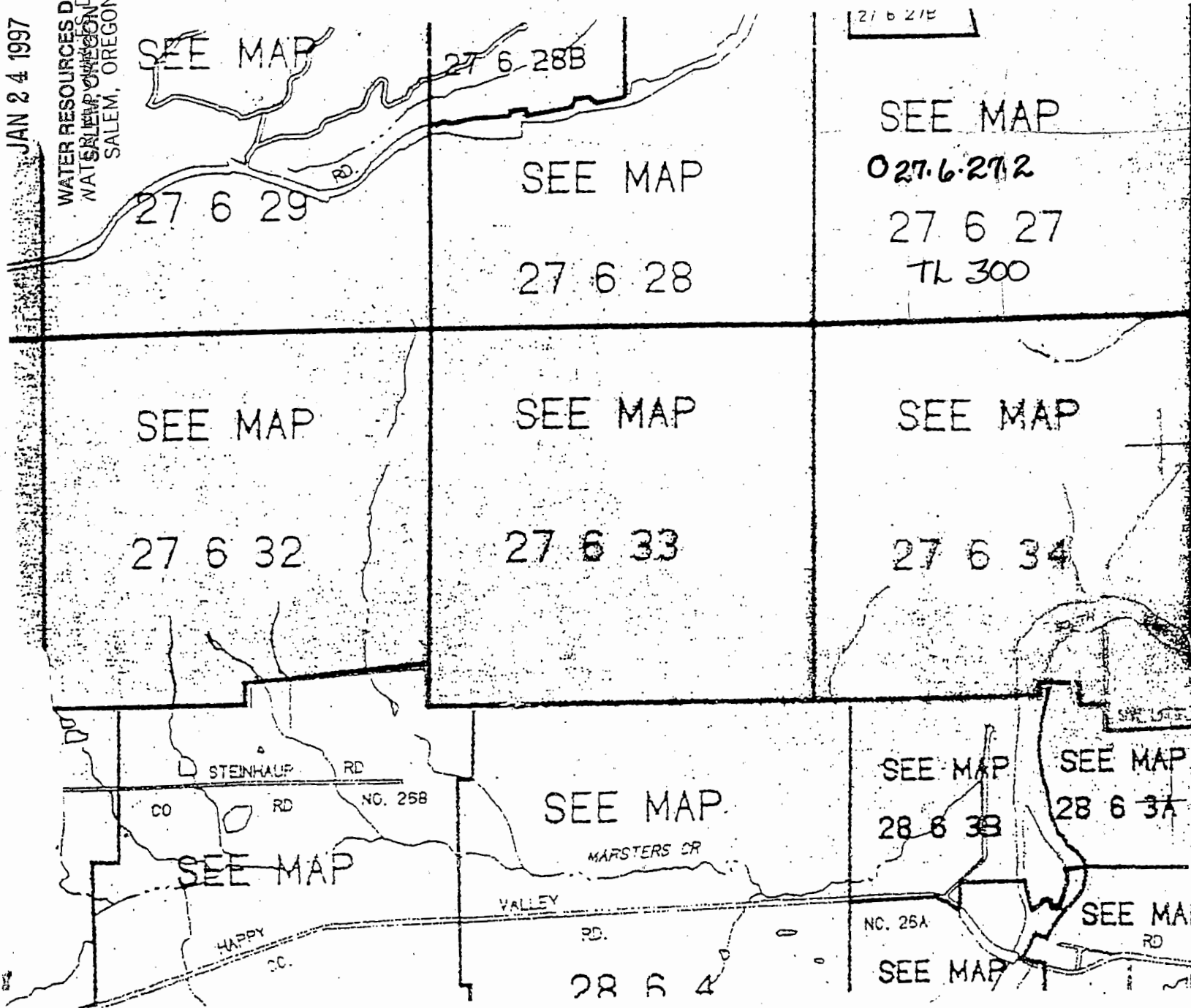
(Date)

RECEIVED

JAN 24 1997

WATER RESOURCES DEPT.
WATER DIVISION
SALEM, OREGON

APPLICANT: DANIEL R. LANG



T.27S. R.6W.
DOUGLAS CO

1"-2000'

THIS MAP WAS PREP.
ASSESSMENT PURPOSES

T.28S. R.6W.
DOUGLAS CO

9-82696-29

RECEIVED

JAN 24 1997

WATER RESOURCES DEPT.
SALEM, OREGON



Oregon Water Resources Department Notice of Exempt Reservoir

For reservoirs built before January 1, 1995, that:

- Store less than 9.2 acre-feet of water, or
- I have a dam less than 10 feet high.

The deadline for submitting a Notice of Exempt Reservoir is January 31, 1997.

Landowner: Lang Daniel R
Last name First name MI

Authorized Agent: _____
Last name First name MI

Address: 2741 W Harvard
Roseburg OR 97470
City State Zip

Phone: (541)459-2174 (541)459-9898
Home Work

FAX: (541)459-1230 E-Mail Address: NONE

A. County of use: Douglas B. River basin (see reverse): 16 Umpqua

C. Legal description of reservoir location:

Township	Range	Section	Quarter/Quarter	Tax Lot #
<u>27S</u>	<u>6W</u>	<u>33</u>	<u>SE SW</u>	<u>100</u>

D. Name, if any, of reservoir: 27.6.33.11 E. Reservoir in existence since: 12/31/93
Surface Water/RUNOFF **PRIOR TO:** None MM DD YY

F. Source of water: _____ which flows into _____
Name of river or creek Name of river or creek

G. Maximum height of dam: 8 feet.

H. Quantity of water stored in reservoir at maximum capacity (see reverse): .75 acre-feet.
 Stockwater/GENERAL AGRICULTURE

I. Water stored in reservoir is used for (see reverse): _____

J. Rate and area of use--Refer to chart on the back of this form. For each type of water use listed in Item I., show the quantity of water used and, if applicable, the number of acres on which water is used.

Stockwater/miscellaneous quantities as required by livestock for stockwater

BEFORE YOU SIGN AND SUBMIT THIS APPLICATION . . . HAVE YOU:

Answered each question on this form as completely as possible?

Attached a legible map showing township, section, range, quarter-quarter & tax lot number?

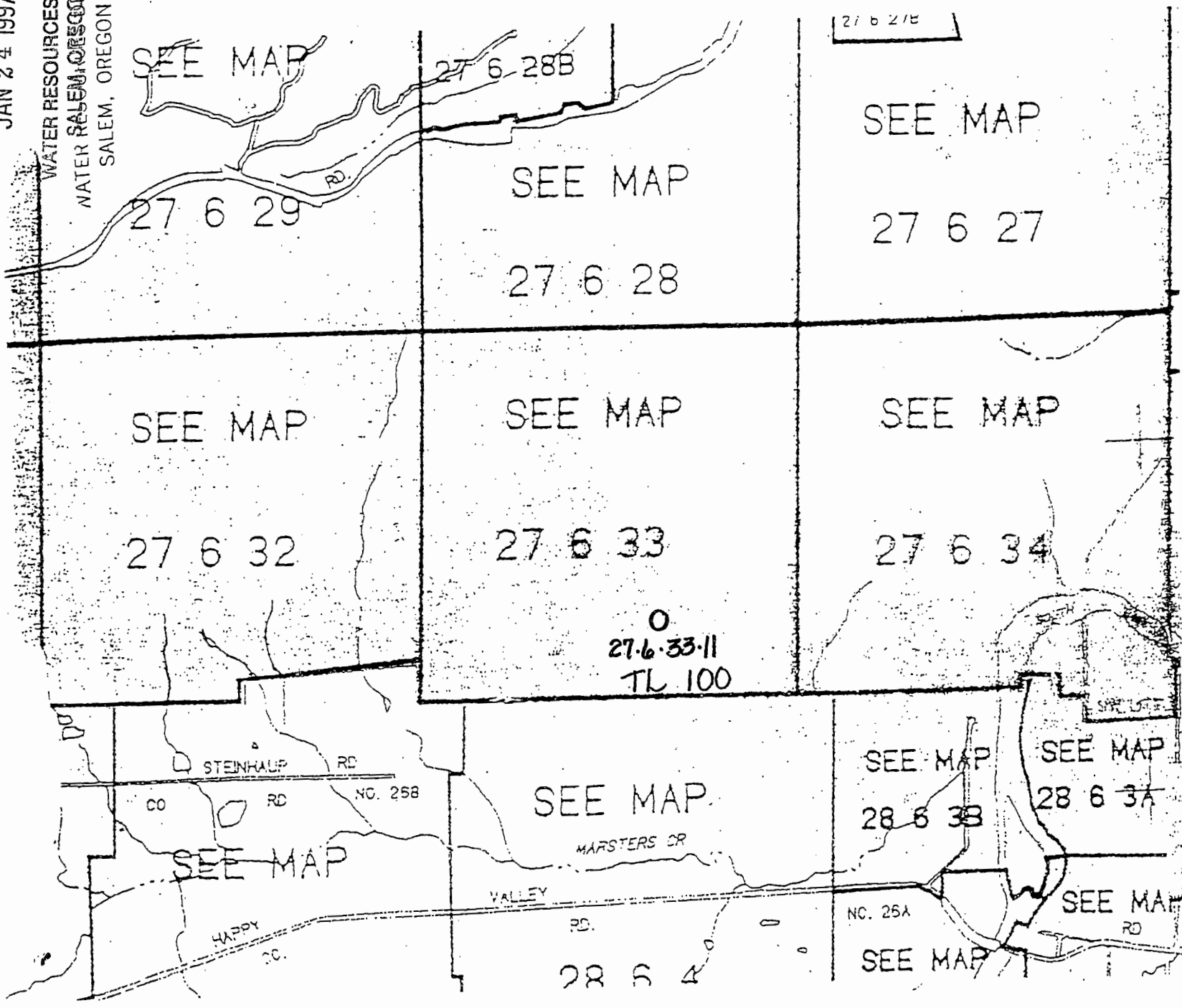
By my signature below, I swear that all statements made and information provided in this application are true to the best of my knowledge.

[Signature] Daniel R Lang 1/4/97
(Signature of Landowner/Agent) (Printed name and title) (Date)

JAN 24 1997

WATER RESOURCES DEPT
WATER SALEM, OREGON

APPLICANT: DANIEL R. LANG



T.27S. R.6W.
DOUGLAS CO
1"=2000'

THIS MAP WAS PREPARED
FOR ASSESSMENT PURPOSE

T.28S. R.6W.
DOUGLAS CO

P-82696-30

RECEIVED

JAN 24 1997

WATER RESOURCES DEPT.
SALEM, OREGON



Oregon Water Resources Department Notice of Exempt Reservoir

For reservoirs built before January 1, 1995, that:

- Store less than 9.2 acre-feet of water, or
- Have a dam less than 10 feet high.

The deadline for submitting a Notice of Exempt Reservoir is January 31, 1997.

Landowner: Lang Daniel R
Last name First name MI

Authorized Agent: _____
Last name First name MI

Address: 2741 W Harvard
Roseburg OR 97470
City State Zip

Phone: (541)459-2174 (541)459-9898
Work

FAX: (541)459-1230 E-Mail Address: NONE

A. County of use: Douglas B. River basin (see reverse): 16 Umpqua

C. Legal description of reservoir location:

Township	Range	Section	Quarter/Quarter	Tax Lot #
<u>27S</u>	<u>6W</u>	<u>33</u>	<u>SE, SE</u>	<u>100</u>

D. Name, if any, of reservoir: 27.6.33.10 E. Reservoir in existence since: 12/31/93
SPRING Surface Water/RUNOFF PRIOR TO
None MM DD YY

F. Source of water: _____ which flows into _____
Name of river or creek Name of river or creek

G. Maximum height of dam: 10 feet.

H. Quantity of water stored in reservoir at maximum capacity (see reverse): 2.0 acre-feet.

I. Water stored in reservoir is used for (see reverse): Stockwater/GENERAL AGRICULTURE

J. Rate and area of use—Refer to chart on the back of this form. For each type of water use listed in Item I., show the quantity of water used and, if applicable, the number of acres on which water is used.
Stockwater/miscellaneous quantities as required by livestock for stockwater.

BEFORE YOU SIGN AND SUBMIT THIS APPLICATION . . . HAVE YOU:

Answered each question on this form as completely as possible?

Attached a legible map showing township, section, range, quarter-quarter, & tax lot number?

By my signature below, I swear that all statements made and information provided in this application are true to the best of my knowledge.

[Signature]
(Signature of Landowner/Agent)

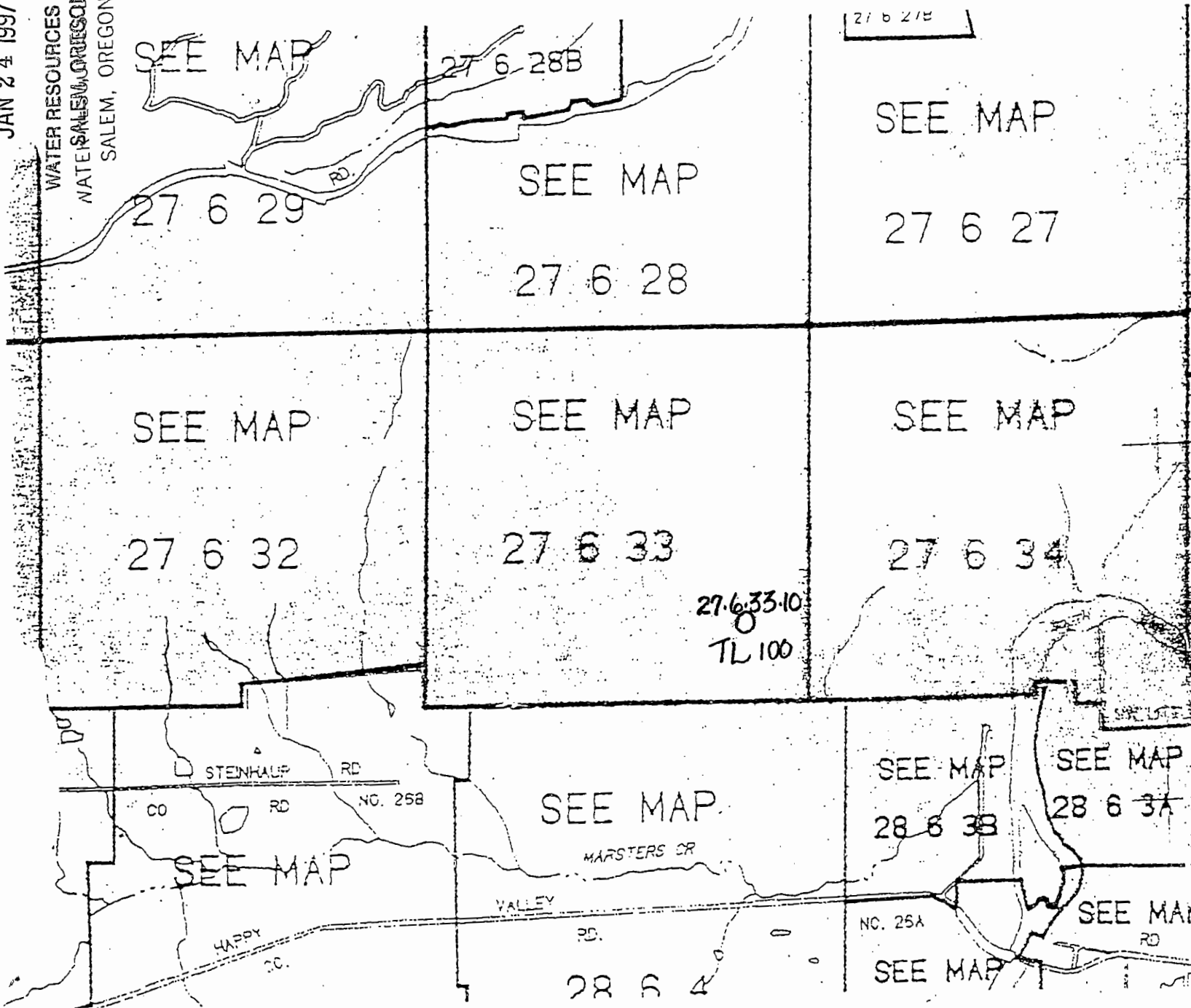
Daniel R Lang
(Printed name and title)

1/4/97
(Date)

JAN 24 1997

WATER RESOURCES DEPT.
WATER SALES/REGISTRATION DEPT.
SALEM, OREGON

APPLICANT: DANIEL R. LANG



T.27S. R.6W.
DOUGLAS CO

1"=2000'

THIS MAP WAS PREPARED FOR
ASSESSMENT PURPOSE

T.28S. R.6W.
DOUGLAS CO

RECEIVED

JAN 24 1997

WATER RESOURCES DEPT
SALEM, OREGON

p-82696-31



Oregon Water Resources Department Notice of Exempt Reservoir

For reservoirs built before January 1, 1995, that:

- Store less than 9.2 acre-feet of water, or
- Have a dam less than 10 feet high.

The deadline for submitting a Notice of Exempt Reservoir is January 31, 1997.

Landowner: Lang Daniel R
Last name First name MI

Authorized Agent: _____
Last name First name MI

Address: 2741 W Harvard
Roseburg OR 97470
City State Zip

Phone: (541)459-2174 (541)459-9898
City State Zip

FAX: (541)459-1230 E-Mail Address: NONE
Work

A. County of use: Douglas B. River basin (see reverse): 16 Umpqua

C. Legal description of reservoir location:

Township	Range	Section	Quarter/Quarter	Tax Lot #
27S	6W	33	SE-NE	100

D. Name, if any, of reservoir: 27.6.33.9 E. Reservoir in existence since: 12/31/93
Surface Water/RUNOFF None MM DD YY

F. Source of water: _____ which flows into _____
Name of river or creek Name of river or creek

G. Maximum height of dam: 10 feet.

H. Quantity of water stored in reservoir at maximum capacity (see reverse): 1.5 acre-feet.
Stockwater/GENERAL AGRICULTURE

I. Water stored in reservoir is used for (see reverse): _____

J. Rate and area of use—Refer to chart on the back of this form. For each type of water use listed in Item I., show the quantity of water used and, if applicable, the number of acres on which water is used.

Stockwater/miscellaneous quantities as required by livestock for stockwater.

BEFORE YOU SIGN AND SUBMIT THIS APPLICATION . . . HAVE YOU:

Answered each question on this form as completely as possible?

Attached a legible map showing township, section, range, quarter-quarter, & tax lot number?

By my signature below, I swear that all statements made and information provided in this application are true to the best of my knowledge.

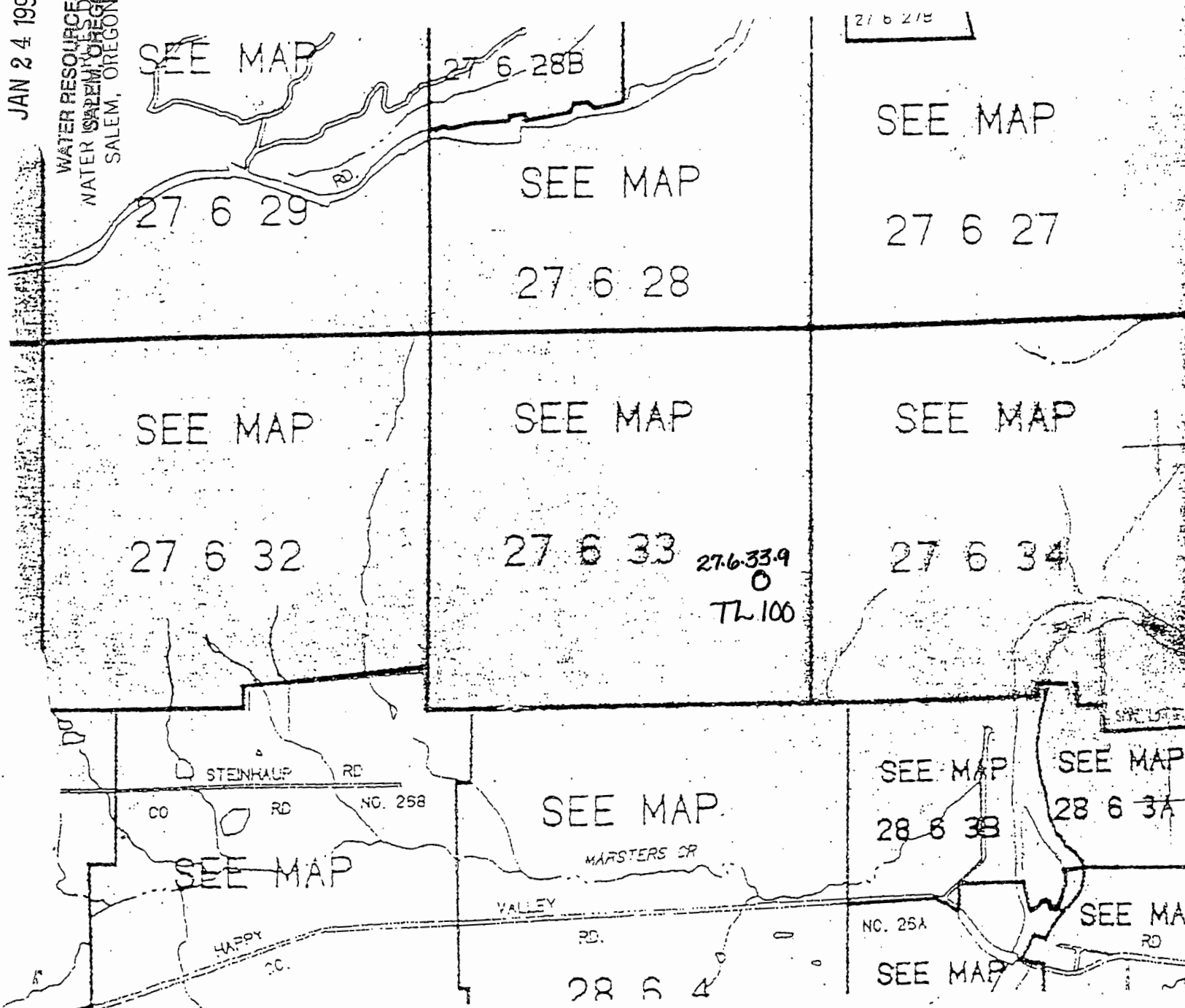
[Signature] Daniel R Lang 1/4/97
(Signature of Landowner/Agent) (Printed name and title) (Date)

RECEIVED

JAN 24 1997

WATER RESOURCES DEPT.
WATER SALEM, OREGON
SALEM, OREGON

APPLICANT: DANIEL R. LANG



T.27S. R.6W.
DOUGLAS CO
1"-2000'

THIS MAP WAS PREPARED FOR
ASSESSMENT PURPOSE

T.28S. R.6W.
DOUGLAS CO

RECEIVED

JAN 24 1997
WATER RESOURCES DEPT.
SALEM, OREGON

P-82696-32



Oregon Water Resources Department Notice of Exempt Reservoir

- For reservoirs built before January 1, 1995, that:
- Store less than 9.2 acre-feet of water, or
 - Have a dam less than 10 feet high.

The deadline for submitting a Notice of Exempt Reservoir is January 31, 1997.

Landowner: Lang Daniel R
Last name First name MI

Authorized Agent: _____
Last name First name MI

Address: 2741 W Harvard
Roseburg OR 97470
City State Zip

Phone: (541)459-2174 (541)459-9898
City State Zip

FAX: (541)459-1230 E-Mail Address: NONE
Work

A. County of use: Douglas B. River basin (see reverse): 16 Umpqua

C. Legal description of reservoir location:

Township	Range	Section	Quarter/Quarter	Tax Lot #
<u>27S</u>	<u>6W</u>	<u>33</u>	<u>NW-SW</u>	<u>100</u>

D. Name, if any, of reservoir: 27.6.33.8 E. Reservoir in existence since: 12/31/93
Surface Water/RUNOFF None MM DD YY

F. Source of water: _____ which flows into _____
Name of river or creek Name of river or creek

G. Maximum height of dam: 8 feet (SPRING/SUMPS)

H. Quantity of water stored in reservoir at maximum capacity (see reverse): 1.5 acre-feet.

I. Water stored in reservoir is used for (see reverse): Stockwater/GENERAL AGRICULTURE

J. Rate and area of use—Refer to chart on the back of this form. For each type of water use listed in Item I., show the quantity of water used and, if applicable, the number of acres on which water is used.
 Stockwater/miscellaneous quantities as required by livestock for stockwater.

BEFORE YOU SIGN AND SUBMIT THIS APPLICATION... HAVE YOU:

Answered each question on this form as completely as possible?

Attached a legible map showing township, section, range, quarter-quarter, & tax lot number?

By my signature below, I swear that all statements made and information provided in this application are true to the best of my knowledge.

Daniel R Lang

(Signature of Landowner/Agent)

(Printed name and title)

(Date)

RECEIVED

APPLICANT: DANIEL R. LANG

JAN 24 1997
WATER RESOURCES DEPT.
SALMON REGION
SALMON, OREGON

27 6 27E

SEE MAP

27 6 28B

SEE MAP

T.27S. R.6W.
DOUGLAS CO

27 6 29

SEE MAP

27 6 27

1"-2000'

27 6 28

SEE MAP

SEE MAP

SEE MAP

THIS MAP WAS PREPARED
FOR ASSESSMENT PURPOSE

0-27-6-33-8

27 6 32

27 6 33

27 6 34

TL 100

STENHAUP RD
CO RD NO. 258

SEE MAP

SEE MAP

SEE MAP

T.28S. R.6W.
DOUGLAS CO

SEE MAP

MARSTERS CR

28 6 33

28 6 3A

HAPPY CC.

VALLEY RD.

NC. 25A

SEE MAP

28 6 4

SEE MAP

JAN 24 1997

82696-33

WATER RESOURCES DEPT.
SALEM, OREGON



Oregon Water Resources Department Notice of Exempt Reservoir

For reservoirs built before January 1, 1995, that:

- Store less than 9.2 acre-feet of water, or
- Have a dam less than 10 feet high.

The deadline for submitting a Notice of Exempt Reservoir is January 31, 1997.

Landowner: Lang Daniel R
Last name First name MI

Authorized Agent: _____
Last name First name MI

Address: 2741 W Harvard
Roseburg OR 97470
City State Zip

Phone: (541)459-2174 (541)459-9898
City State Zip

FAX: (541)459-1230 E-Mail Address: NONE
Work

A. County of use: Douglas B. River basin (see reverse): 16 Umpqua

C. Legal description of reservoir location:

Township	Range	Section	Quarter/Quarter	Tax Lot #
<u>27S</u>	<u>6W</u>	<u>33</u>	<u>NW-SW</u>	<u>100</u>

D. Name, if any, of reservoir: 27.6.33.7 E. Reservoir in existence since: 12/31/93
Surface Water/RUNOFF PRIORITY: N M DD YY

F. Source of water: _____ which flows into MARSTERS
Name of river or creek Name of river or creek

G. Maximum height of dam: 10 feet.

H. Quantity of water stored in reservoir at maximum capacity (see reverse): 3.5 acre-feet.

I. Water stored in reservoir is used for (see reverse): Stockwater/GENERAL AGRICULTURE

J. Rate and area of use—Refer to chart on the back of this form. For each type of water use listed in Item I., show the quantity of water used and, if applicable, the number of acres on which water is used.
 Stockwater/miscellaneous quantities as required by livestock for stockwater.

BEFORE YOU SIGN AND SUBMIT THIS APPLICATION . . . HAVE YOU:

Answered each question on this form as completely as possible?

Attached a legible map showing township, section, range, quarter-quarter, & tax lot number?

By my signature below, I swear that all statements made and information provided in this application are true to the best of my knowledge.

[Signature] Daniel R Lang
(Signature of Landowner/Agent) (Printed name and title)

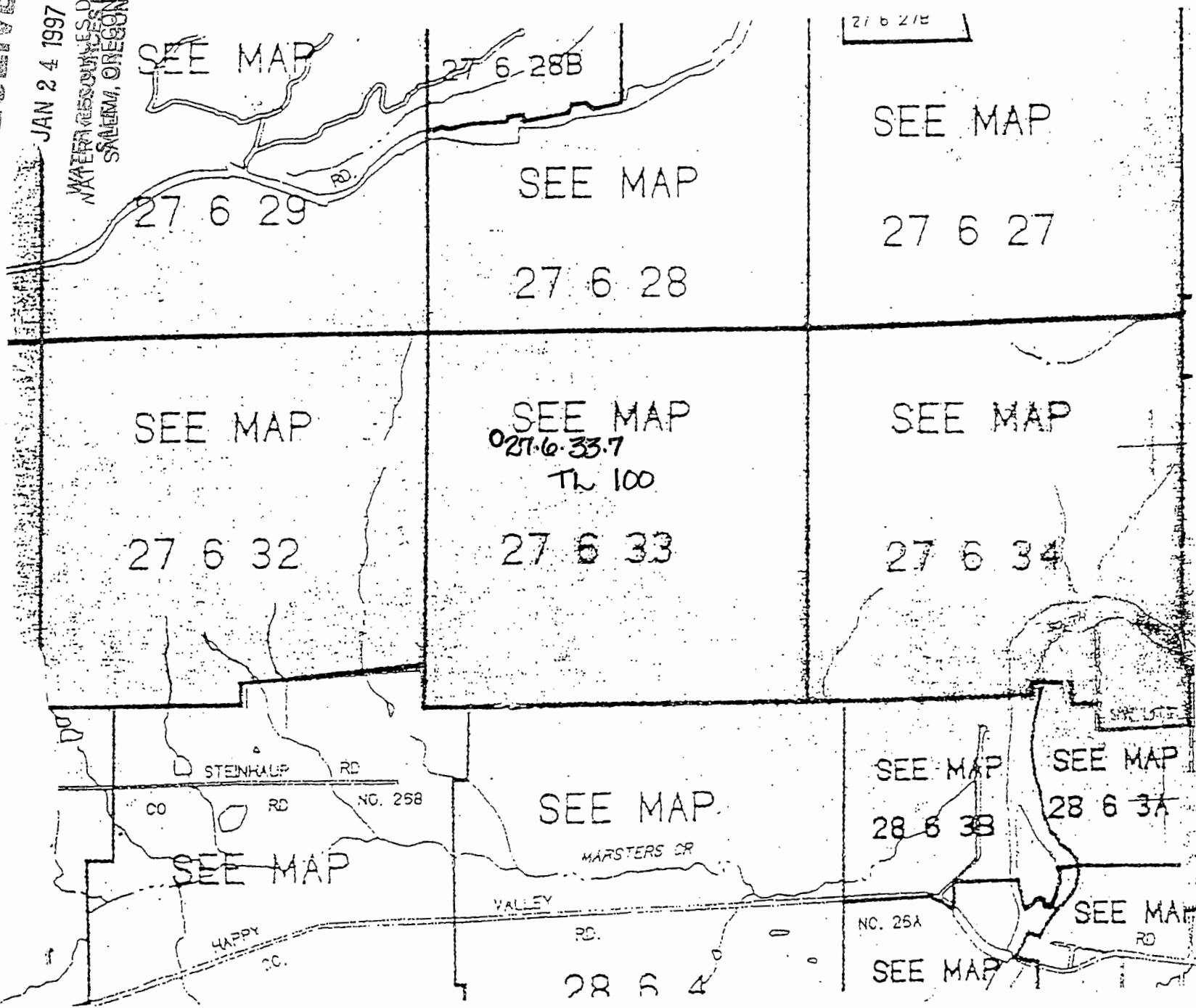
1/4/97

RECEIVED

JAN 24 1997

WATER RESOURCES DEPT.
LAND USE DEPT.
SALEM, OREGON

APPLICANT: DANIEL R. LANG



27 6 27

SEE MAP

T.27S. R.6W.
DOUGLAS CO

27 6 27

1"=2000'

SEE MAP

27 6 28

SEE MAP

27 6 29

SEE MAP

27 6 32

SEE MAP
027-6-33.7
TL 100

27 6 33

SEE MAP

27 6 34

THIS MAP WAS PREPARED
FOR ASSESSMENT PURPOSES

STEINHAUP RD

CO RD NO. 258

SEE MAP

HAPPY RD

SEE MAP

MARSTERS CR

VALLEY RD

28 6 4

SEE MAP

28 6 33

NC. 25A

SEE MAP

SEE MAP

28 6 3A

SEE MAP
RD

T.28S. R.6W.
DOUGLAS CO

82696-34 RECEIVED

JAN 24 1997

WATER RESOURCES DEPT. SALEM, OREGON



Oregon Water Resources Department Notice of Exempt Reservoir

For reservoirs built before January 1, 1995, that:

- Store less than 9.2 acre-feet of water, or
- Have a dam less than 10 feet high.

The deadline for submitting a Notice of Exempt Reservoir is January 31, 1997.

Landowner: Lang / Daniel R
Last name First name MI

Authorized Agent: _____ / _____ MI
Last name First name MI

Address: 2741 W Harvard
Roseburg OR 97470
City State Zip

Phone: (541)459-2174 (541)459-9898
Home Work

FAX: (541)459-1230 E-Mail Address: NONE

A. County of use: Douglas B. River basin (see reverse): 16 Umpqua

C. Legal description of reservoir location:

Township	Range	Section	Quarter/Quarter	Tax Lot #
<u>27S</u>	<u>6W</u>	<u>33</u>	<u>NW-NW</u>	<u>100</u>

D. Name, if any, of reservoir: 27.6.33.6 E. Reservoir in existence since: 12/31/93
PRIOR TO: MM DD YY

F. Source of water: SPRING & SURFACE WATER/RUNOFF which flows into MARSTERS
Name of river or creek Name of river or creek

G. Maximum height of dam: LOW AREA 8 feet.
SPRING SUMP

H. Quantity of water stored in reservoir at maximum capacity (see reverse): 1.5 acre-feet.

I. Water stored in reservoir is used for (see reverse): Stockwater/GENERAL AGRICULTURE

J. Rate and area of use—Refer to chart on the back of this form. For each type of water use listed in Item I., show the quantity of water used and, if applicable, the number of acres on which water is used.
Stockwater/miscellaneous quantities as required by livestock for stockwater.

BEFORE YOU SIGN AND SUBMIT THIS APPLICATION . . . HAVE YOU:

Answered each question on this form as completely as possible?

Attached a legible map showing township, section, range, quarter-quarter & tax lot number?

By my signature below, I swear that all statements made and information provided in this application are true to the best of my knowledge.

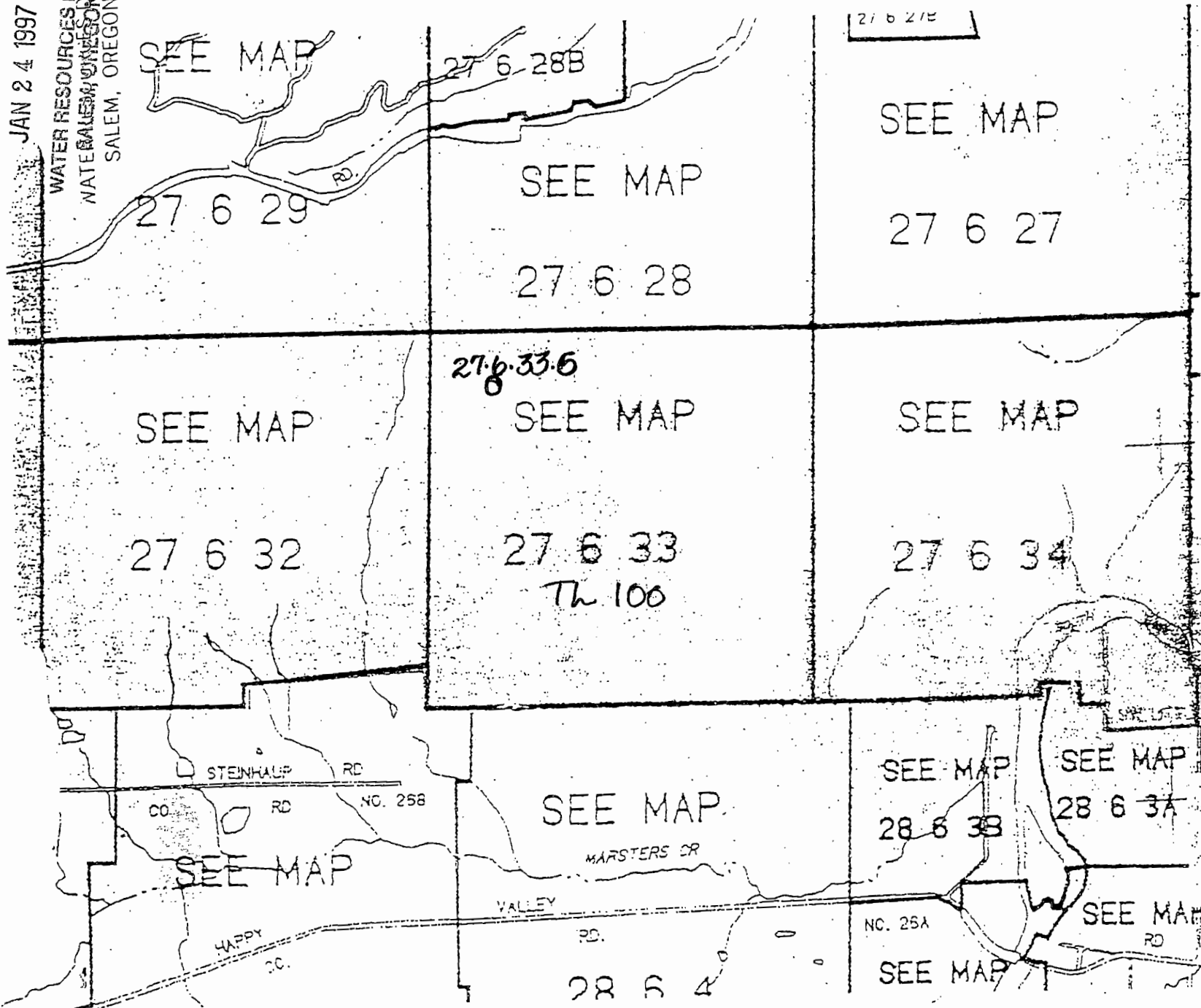
[Signature] Daniel Robert Lang/Owner 1/4/97
(Signature of Landowner/Agent) (Printed name and title) (Date)

RECEIVED

JAN 24 1997

WATER RESOURCES DEPT.
WATER BALENS DIVISION DEPT.
SALEM, OREGON

APPLICANT: DANIEL R. LANG



T.27S. R.6W.
DOUGLAS CO

1"-2000'

THIS MAP WAS PREPARED
FOR ASSESSMENT PURPOSES

T.28S. R.6W.
DOUGLAS CO



P-82696-35 RECEIVED

JAN 24 1997

WATER RESOURCES DEPT. SALEM, OREGON

Oregon Water Resources Department Notice of Exempt Reservoir

For reservoirs built before January 1, 1995, that:

- Store less than 9.2 acre-feet of water, or
- Have a dam less than 10 feet high.

The deadline for submitting a Notice of Exempt Reservoir is January 31, 1997.

Landowner: Lang , Daniel R
Last name First name MI

Authorized Agent: _____ , _____
Last name First name MI

Address: 2741 W Harvard
Roseburg OR 97470
City State Zip

Phone: (541)459-2174 (541)459-9898
Home Work

FAX: (541)459-1230 E-Mail Address: NONE

A. County of use: Douglas . B. River basin (see reverse): 16 Umpqua

C. Legal description of reservoir location:

Township	Range	Section	Quarter/Quarter	Tax Lot #
<u>27S</u>	<u>6W</u>	<u>32</u>	<u>SE-NE</u>	<u>100</u>

D. Name, if any, of reservoir: 27.6.32.2 . E. Reservoir in existence since: 12/31/93
Prior To: Marsters MM DD YY

F. Source of water: SURFACE WATER/RUNOFF which flows into _____
Name of river or creek Name of river or creek

G. Maximum height of dam: 8 feet. {Pool + SUMP}

H. Quantity of water stored in reservoir at maximum capacity (see reverse): 2.0 acre-feet.

I. Water stored in reservoir is used for (see reverse): Stockwater/GENERAL AGRICULTURE

J. Rate and area of use—Refer to chart on the back of this form. For each type of water use listed in Item I., show the quantity of water used and, if applicable, the number of acres on which water is used.
Stockwater/miscellaneous quantities as required by livestock for stockwater.

BEFORE YOU SIGN AND SUBMIT THIS APPLICATION . . . HAVE YOU:

Answered each question on this form as completely as possible?

Attached a legible map showing township, section, range, quarter-quarter & tax lot number?

By my signature below, I swear that all statements made and information provided in this application are true to the best of my knowledge.

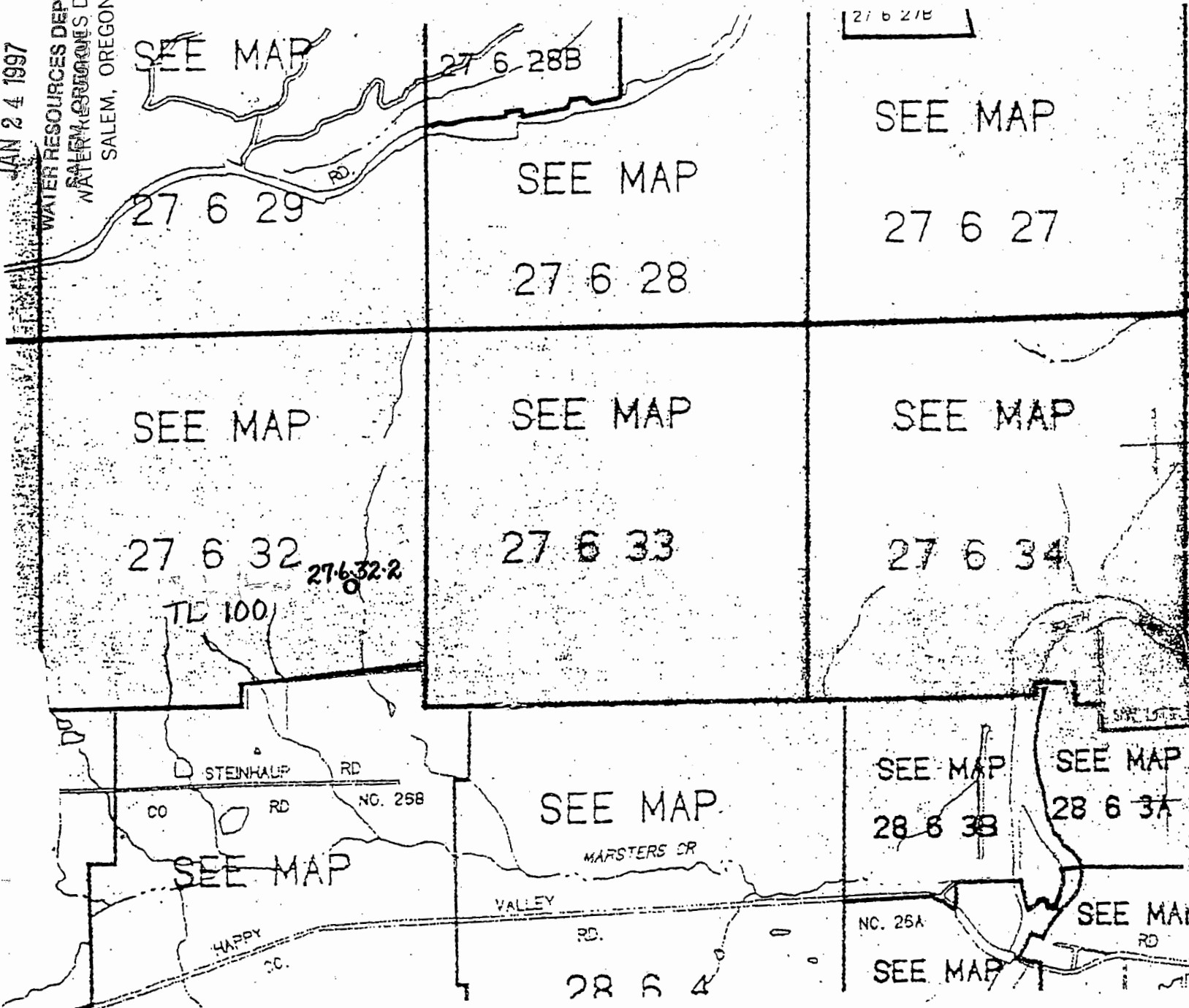
[Signature] Daniel Robert Lang/Owner 1/4/97
(Signature of Landowner/Agent) (Printed name and title) (Date)

RECEIVED

JAN 24 1997

WATER RESOURCES DEPT.
WATER RESOURCES DEPT.
SALEM, OREGON

APPLICANT: DANIEL R. LANG



T.27S. R.6W
DOUGLAS CC

1"-2000'

THIS MAP WAS PREP
ASSESSMENT PURPOSES

T.28S. R.6W
DOUGLAS CO

RECEIVED

JAN 24 1997

WATER RESOURCES DEP
SALEM, OREGON

P-82696-36



Oregon Water Resources Department Notice of Exempt Reservoir

For reservoirs built before January 1, 1995, that:

- Store less than 9.2 acre-feet of water, or
- Have a dam less than 10 feet high.

The deadline for submitting a Notice of Exempt Reservoir is January 31, 1997.

Landowner: Lang Daniel R
Last name First name MI

Authorized Agent: _____
Last name First name MI

Address: 2741 W Harvard

Roseburg OR 97470
City State Zip

Phone: (541)459-2174 (541)459-9898
Work NONE

FAX: (541)459-1230 E-Mail Address: _____

A. County of use: Douglas B. River basin (see reverse): 16 Umpqua

C. Legal description of reservoir location:

Township	Range	Section	Quarter/Quarter	Tax Lot #
<u>27S</u>	<u>6W</u>	<u>29</u>	<u>SE-NW</u>	<u>800</u>

D. Name, if any, of reservoir: 27.6.29.2 E. Reservoir in existence since: 12/31/93
Surface Water/RUNOFF None MM DD YY

F. Source of water: _____ which flows into _____
Name of river or creek Name of river or creek

G. Maximum height of dam: 8 feet. (POOL/SOMP)

H. Quantity of water stored in reservoir at maximum capacity (see reverse): 1.5 acre-feet.

I. Water stored in reservoir is used for (see reverse): Stockwater/GENERAL AGRICULTURE

J. Rate and area of use—Refer to chart on the back of this form. For each type of water use listed in Item I., show the quantity of water used and, if applicable, the number of acres on which water is used.

Stockwater/miscellaneous quantities as required by
 livestock for stockwater.

BEFORE YOU SIGN AND SUBMIT THIS APPLICATION . . . HAVE YOU:

Answered each question on this form as completely as possible?

Attached a legible map showing township, section, range, quarter-quarter & tax lot number?

By my signature below, I swear that all statements made and information provided in this application are true to the best of my knowledge.

(Signature of Landowner/Agent)

Daniel R Lang
 (Printed name and title)

1/4/97

φ-82696-37

RECEIVED

JAN 24 1997

WATER RESOURCES DEPT.
SALEM, OREGON



Oregon Water Resources Department Notice of Exempt Reservoir

For reservoirs built before January 1, 1995, that:

- Store less than 9.2 acre-feet of water, or
- Have a dam less than 10 feet high.

The deadline for submitting a Notice of Exempt Reservoir is January 31, 1997.

Landowner: Lang Daniel R
Last name First name MI

Authorized Agent: _____
Last name First name MI

Address: 2741 W Harvard
Roseburg OR 97470
City State Zip

Phone: (541)459-2174 (541)459-9898
Work NONE

FAX: (541)459-1230 E-Mail Address: _____

A. County of use: Douglas B. River basin (see reverse): 16 Umpqua

C. Legal description of reservoir location:

Township	Range	Section	Quarter/Quarter	Tax Lot #
<u>27S</u>	<u>6W</u>	<u>29</u>	<u>SE-NE</u>	<u>800</u>

D. Name, if any, of reservoir: 27.6.29.3 E. Reservoir in existence since: PROR To 12/31/93
Surface Water/RUNOFF None MM DD YY

F. Source of water: _____ which flows into _____
Name of river or creek Name of river or creek

G. Maximum height of dam: 10 feet.

H. Quantity of water stored in reservoir at maximum capacity (see reverse): 2.0 acre-feet.

I. Water stored in reservoir is used for (see reverse): Stockwater/GENERAL AGRICULTURE

J. Rate and area of use—Refer to chart on the back of this form. For each type of water use listed in Item I., show the quantity of water used and, if applicable, the number of acres on which water is used.

Stockwater/miscellaneous quantities as required by livestock for stockwater.

BEFORE YOU SIGN AND SUBMIT THIS APPLICATION . . . HAVE YOU:

Answered each question on this form as completely as possible?

Attached a legible map showing township, section, range, quarter-quarter, & tax lot number?

By my signature below, I swear that all statements made and information provided in this application are true to the best of my knowledge.

Daniel R Lang

(Signature of Landowner/Agent)

(Printed name and title)

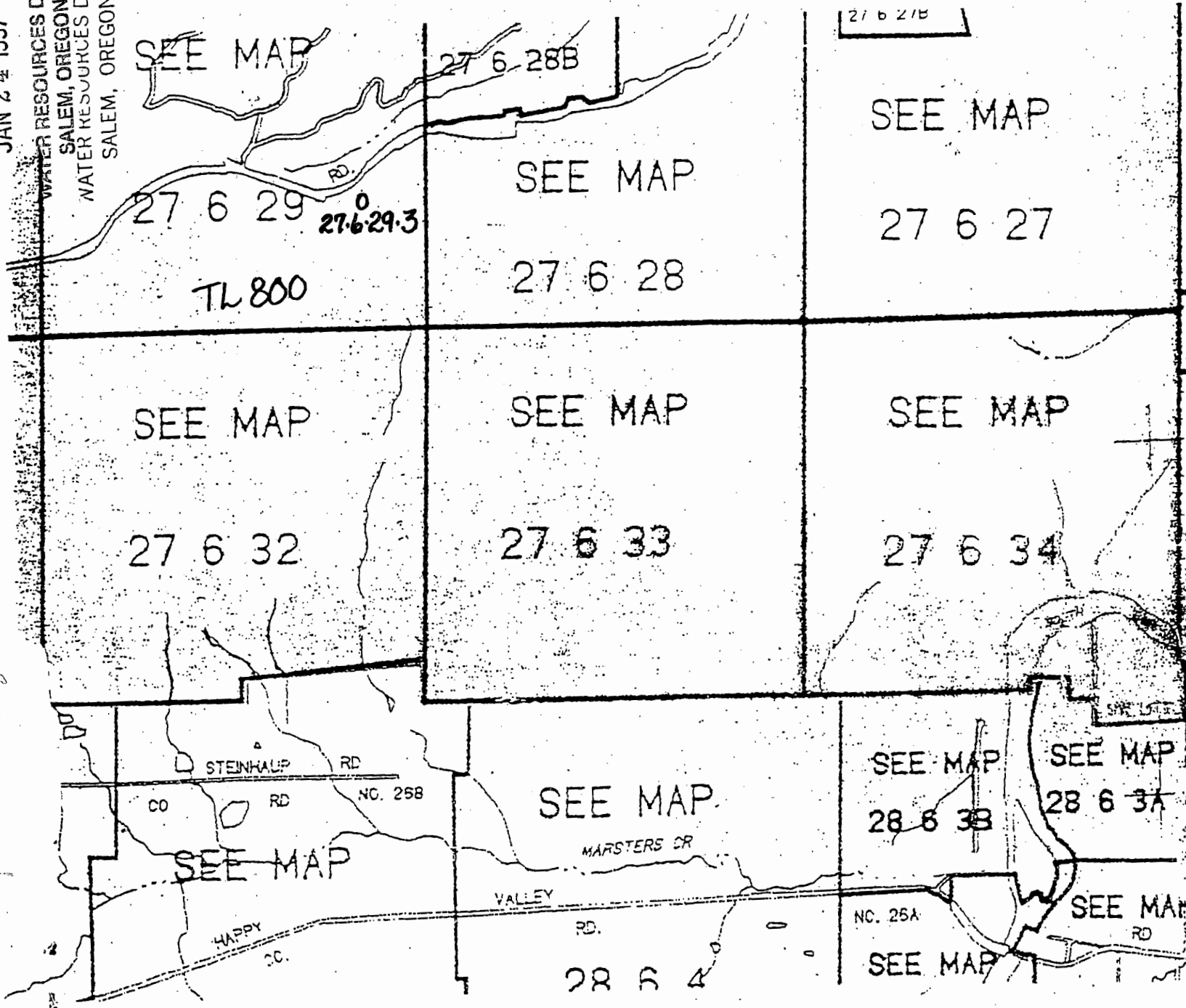
1/4/97

RECEIVED

JAN 24 1997

WATER RESOURCES DEPT.
SALEM, OREGON
WATER RESOURCES DEPT.
SALEM, OREGON

APPLICANT: DANIEL R. LANG



T.27S. R.6W.
DOUGLAS CO

1"-2000'

THIS MAP WAS PREP
ASSESSMENT PURPOSES

T.28S. R.6W.
DOUGLAS CO

RECEIVED

JAN 24 1997

WATER RESOURCES DEPT.
SALEM, OREGON

P-82696-38



Oregon Water Resources Department Notice of Exempt Reservoir

For reservoirs built before January 1, 1995, that:

- Store less than 9.2 acre-feet of water, or
- Have a dam less than 10 feet high.

The deadline for submitting a Notice of Exempt Reservoir is January 31, 1997.

Landowner: Lang Daniel R
 Last name First name MI

Authorized Agent: _____
 Last name First name MI

Address: 2741 W Harvard
Roseburg OR 97470
 City State Zip

Phone: (541)459-2174 (541)459-9898
 City State Zip

FAX: (541)459-1230 E-Mail Address: NONE
 Home Work

A. County of use: Douglas B. River basin (see reverse): 16 Umpqua

C. Legal description of reservoir location:

Township	Range	Section	Quarter/Quarter	Tax Lot #
<u>27S</u>	<u>6W</u>	<u>29</u>	<u>SE-NE</u>	<u>800</u>

D. Name, if any, of reservoir: 27.6.29.4 E. Reservoir in existence since: 12/31/93
 Surface Water/RUNOFF ^{PRIOR TO} None MM DD YY

F. Source of water: _____ which flows into _____
 Name of river or creek Name of river or creek

G. Maximum height of dam: 10 feet.

H. Quantity of water stored in reservoir at maximum capacity (see reverse): 2.0 acre-feet.

I. Water stored in reservoir is used for (see reverse): Stockwater/GENERAL AGRICULTURE

J. Rate and area of use—Refer to chart on the back of this form. For each type of water use listed in Item I., show the quantity of water used and, if applicable, the number of acres on which water is used.

Stockwater/miscellaneous quantities as required by
livestock for stockwater

BEFORE YOU SIGN AND SUBMIT THIS APPLICATION . . . HAVE YOU:

Answered each question on this form as completely as possible?

Attached a legible map showing township, section, range, quarter-quarter & tax lot number?

By my signature below, I swear that all statements made and information provided in this application are true to the best of my knowledge.

Daniel R Lang

1/4/97

(Signature of Landowner/Agent)

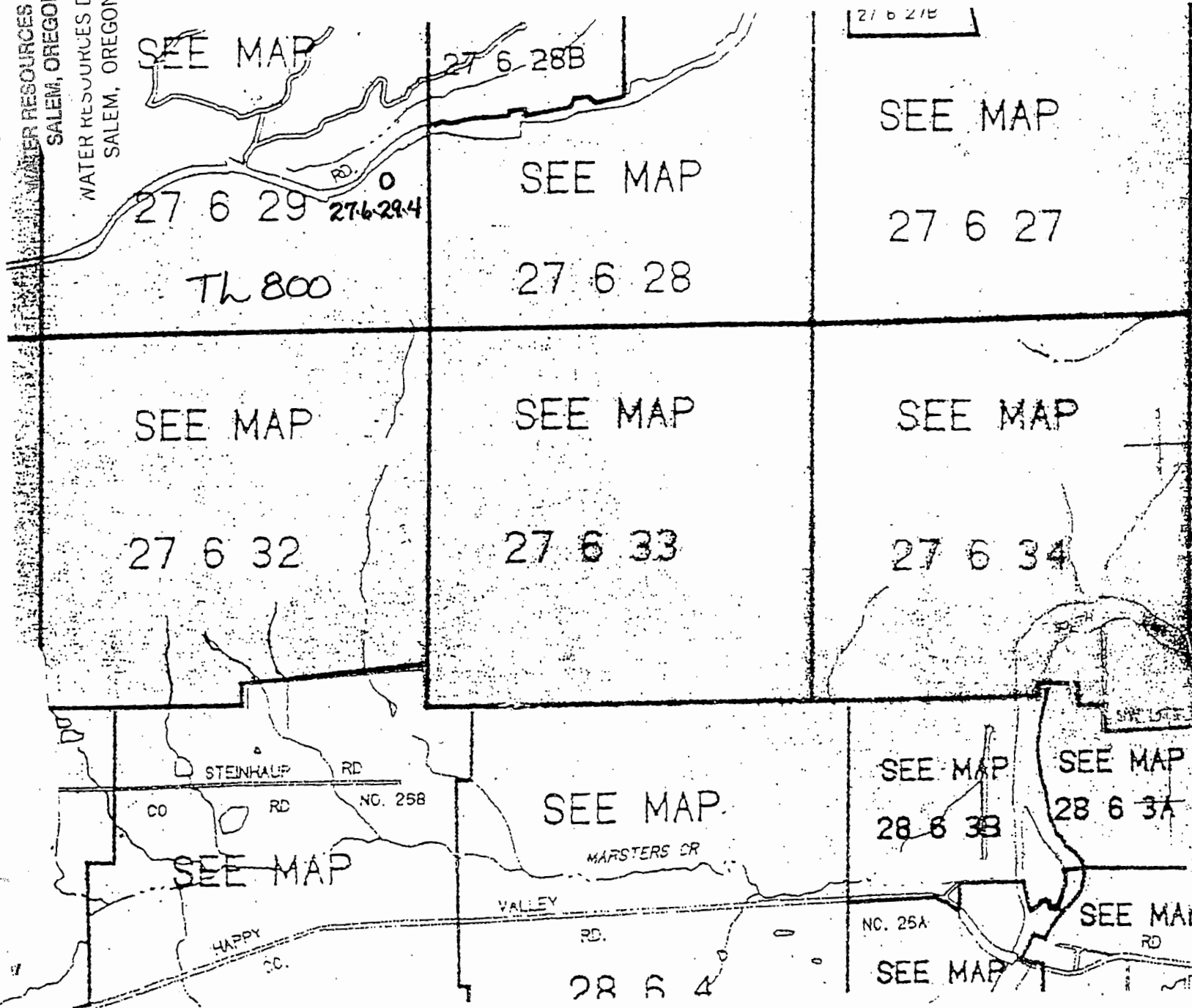
(Printed name and title)

JAN 24 1997

WATER RESOURCES DEPT.
SALEM, OREGON

WATER RESOURCES DEPT.
SALEM, OREGON

APPLICANT: DANIEL R. LANG



27 6 21E

T.27S. R.6W
DOUGLAS CO

1"=200'

THIS MAP WAS PREP
ASSESSMENT PURPOSES

T.28S. R.6W
DOUGLAS CO

RECEIVED

JAN 24 1997

WATER RESOURCES DEPT.
SALEM, OREGON

9-82696-39



Oregon Water Resources Department Notice of Exempt Reservoir

For reservoirs built before January 1, 1995, that:

- Store less than 9.2 acre-feet of water, or
- Have a dam less than 10 feet high.

The deadline for submitting a Notice of Exempt Reservoir is January 31, 1997.

Landowner: Lang Daniel R
Last name First name MI

Authorized Agent: _____
Last name First name MI

Address: 2741 W Harvard
Roseburg OR 97470
City State Zip

Phone: (541)459-2174 (541)459-9898
City State Zip

FAX: (541)459-1230 E-Mail Address: ^{Work} NONE

A. County of use: Douglas B. River basin (see reverse): 16 Umpqua

C. Legal description of reservoir location:

Township	Range	Section	Quarter/Quarter	Tax Lot #
<u>28S</u>	<u>6W</u>	<u>4</u>	<u>NW-NW</u>	<u>200</u>

D. Name, if any, of reservoir: 28.6.4.6 E. Reservoir in existence since: 12/31/88
SPRING & Surface Water/RUNOFF None MM DD YY

F. Source of water: _____ which flows into _____
Name of river or creek Name of river or creek

G. Maximum height of dam: 9 feet.

H. Quantity of water stored in reservoir at maximum capacity (see reverse): 2.0 acre-feet

I. Water stored in reservoir is used for (see reverse): Stockwater/GENERAL AGRICULTURE

J. Rate and area of use—Refer to chart on the back of this form. For each type of water use listed in Item I., show the quantity of water used and, if applicable, the number of acres on which water is used.
Stockwater/miscellaneous quantities as required by _____
livestock for stockwater _____

BEFORE YOU SIGN AND SUBMIT THIS APPLICATION . . . HAVE YOU:

Answered each question on this form as completely as possible?

Attached a legible map showing township, section, range, quarter-quarter & tax lot number?

By my signature below, I swear that all statements made and information provided in this application are true to the best of my knowledge.

Daniel R Lang Daniel R Lang 1/4/97

RECEIVED

JAN 24 1997

WATER RESOURCES DEPT.
SALEM, OREGON

APPLICANT: DANIEL R. LANG

SEE MAP

27 6 28B

27 6 27C

27 6 29

SEE MAP

SEE MAP

T.27S. R.6W.
DOUGLAS CO

27 6 28

27 6 27

1"-2000'

SEE MAP

SEE MAP

SEE MAP

THIS MAP WAS PREPARED
FOR ASSESSMENT PURPOSES

27 6 32

27 6 33

27 6 34

028.6.4.6

STEINHAUF RD

CO RD NO. 258

SEE MAP

SEE MAP

SEE MAP

T.28S. R.6W.
DOUGLAS CO

SEE MAP

MARSTERS CR

28 6 38

28 6 3A

HAPPY CC.

VALLEY RD.

NO. 25A

SEE MAP

28 6 4
TL 200

SEE MAP

RD

P-82696-40

RECEIVED

JAN 24 1997

WATER RESOURCES DEPT.
SALEM, OREGON



Oregon Water Resources Department Notice of Exempt Reservoir

For reservoirs built before January 1, 1995, that:

- Store less than 9.2 acre feet of water, or
- Have a dam less than 10 feet high.

The deadline for submitting a Notice of Exempt Reservoir is January 31, 1997.

Landowner: Lang Daniel R
Last name First name MI

Authorized Agent: _____
Last name First name MI

Address: 2741 W Harvard
Roseburg OR 97470
City State Zip

Phone: (541)459-2174 (541)459-9898
City State Zip

FAX: (541)459-1230 E-Mail Address: NONE
Work

A. County of use: Douglas B. River basin (see reverse): 16 Umpqua

C. Legal description of reservoir location:

Township	Range	Section	Quarter/Quarter	Tax Lot #
<u>28S</u>	<u>6W</u>	<u>4</u>	<u>NW-SE</u>	<u>200</u>

D. Name, if any, of reservoir: 28.6.4.4 E. Reservoir in existence since: 12/31/88
SPRING & Surface Water/RUNOFF None MM DD YY

F. Source of water: _____ which flows into _____
Name of river or creek Name of river or creek

G. Maximum height of dam: 9 feet (SUMPS)

H. Quantity of water stored in reservoir at maximum capacity (see reverse): .75 acre-feet

I. Water stored in reservoir is used for (see reverse): Stockwater/GENERAL AGRICULTURE

J. Rate and area of use—Refer to chart on the back of this form. For each type of water use listed in Item I., show the quantity of water used and, if applicable, the number of acres on which water is used.

Stockwater/miscellaneous quantities as required by _____
 livestock for stockwater: _____

BEFORE YOU SIGN AND SUBMIT THIS APPLICATION . . . HAVE YOU:

Answered each question on this form as completely as possible?

Attached a legible map showing township, section, range, quarter-quarter & tax lot number?

By my signature below, I swear that all statements made and information provided in this application are true to the best of my knowledge.

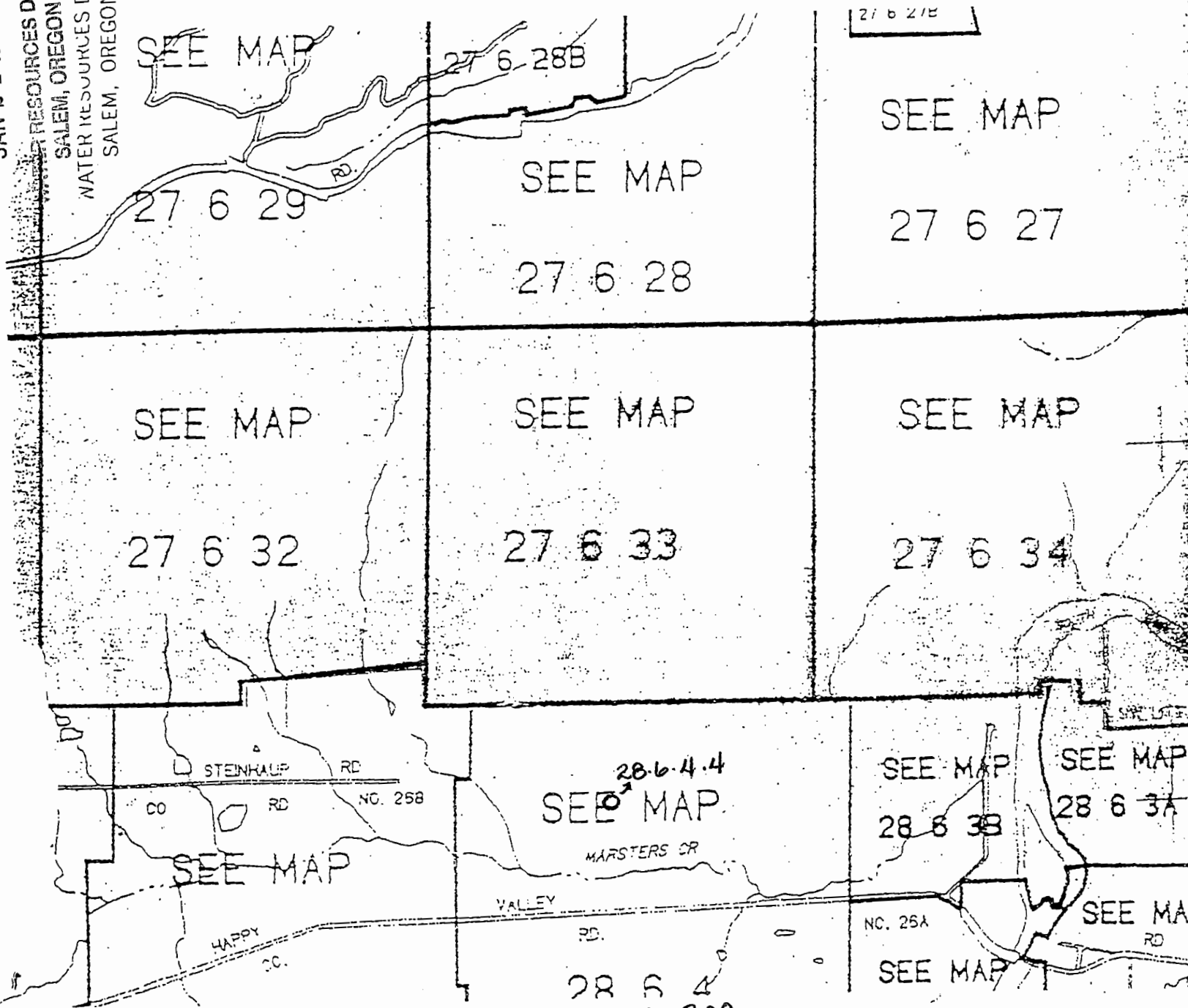
Daniel R Lang

1/4/97

JAN 24 1997

APPLICANT: DANIEL R. LANG

WATER RESOURCES DEPT.
SALEM, OREGON
WATER RESOURCES DEPT.
SALEM, OREGON



T.27S. R.6W.
DOUGLAS CO

1"-2000'

THIS MAP WAS PREPARED FOR ASSESSMENT PURPOSES

T.28S. R.6W.
DOUGLAS CO

28-6-4.4
SEE MAP
MARSTERS DR
VALLEY RD.
28 6 4
TH 200

NC. 25A

RECEIVED

JAN 24 1997

WATER RESOURCES DEPT.
SALEM, OREGON

P-82696-41



Oregon Water Resources Department Notice of Exempt Reservoir

For reservoirs built before January 1, 1995, that:

- Store less than 9.2 acre-feet of water, or
- Have a dam less than 10 feet high.

The deadline for submitting a Notice of Exempt Reservoir is January 31, 1997.

Landowner: Lang Daniel R
 Last name First name MI

Authorized Agent: _____
 Last name First name MI

Address: 2741 W Harvard
Roseburg OR 97470
 City State Zip

Phone: (541)459-2174 (541)459-9898
 City State Zip

FAX: (541)459-1230 E-Mail Address: NONE
 Work

A. County of use: Douglas B. River basin (see reverse): 16 Umpqua

C. Legal description of reservoir location:

Township	Range	Section	Quarter/Quarter	Tax Lot #
<u>28S</u>	<u>6W</u>	<u>4</u>	<u>NW-SE</u>	<u>200</u>

D. Name, if any, of reservoir: 28.6.4.5 E. Reservoir in existence since: 12/31/88
SPRING Surface Water/RUNOFF Prior To: None MM DD YY

F. Source of water: _____ which flows into _____
 Name of river or creek Name of river or creek

G. Maximum height of dam: 10 feet.

H. Quantity of water stored in reservoir at maximum capacity (see reverse): 6.0 acre-feet

I. Water stored in reservoir is used for (see reverse): Stockwater/GENERAL AGRICULTURE

J. Rate and area of use—Refer to chart on the back of this form. For each type of water use listed in Item I., show the quantity of water used and, if applicable, the number of acres on which water is used.
 Stockwater/miscellaneous quantities as required by livestock for stockwater.

BEFORE YOU SIGN AND SUBMIT THIS APPLICATION . . . HAVE YOU:

Answered each question on this form as completely as possible?

Attached a legible map showing township, section, range, quarter-quarter & tax lot number?

By my signature below, I swear that all statements made and information provided in this application are true to the best of my knowledge.

Daniel R Lang

1/4/97

RECEIVED

JAN 24 1997

WATER RESOURCES DEPT.
NATURAL RESOURCES DEPT.
SALEM, OREGON

APPLICANT: DANIEL R. LANG

27 6 27E

SEE MAP

27 6 28B

SEE MAP

T.27S. R.6W.
DOUGLAS CO

27 6 29

SEE MAP

27 6 27

1"=2000'

27 6 28

SEE MAP

SEE MAP

SEE MAP

THIS MAP WAS PREPARED
FOR ASSESSMENT PURPOSES

27 6 32

27 6 33

27 6 34

STEINHAUP RD

CO

RD

NO. 258

SEE MAP

028.6.45
MARSTERS CR

SEE MAP

SEE MAP

T.28S. R.6W.
DOUGLAS CO

28 6 33

28 6 3A

SEE MAP

VALLEY

RD.

NO. 25A

SEE MAP

HAPPY CC.

28 6 4

SEE MAP

TL 200

0-82696-42

RECEIVED

JAN 24 1997

WATER RESOURCES DEPT.
SALEM, OREGON



Oregon Water Resources Department Notice of Exempt Reservoir

For reservoirs built before January 1, 1995, that:

- Store less than 9.2 acre-feet of water, or
- Have a dam less than 10 feet high.

The deadline for submitting a Notice of Exempt Reservoir is January 31, 1997.

Landowner: Lang / Daniel R
Last name First name MI

Authorized Agent: _____ / _____ MI
Last name First name MI

Address: 2741 W Harvard
Roseburg OR 97470
City State Zip

Phone: (541)459-2174 (541)459-9898
Home Work

FAX: (541)459-1230 E-Mail Address: NONE

A. County of use: Douglas B. River basin (see reverse): 16 Umpqua

C. Legal description of reservoir location:

Township	Range	Section	Quarter/Quarter	Tax Lot #
<u>28S</u>	<u>6W</u>	<u>3B</u>	<u>NW-NE</u>	<u>100</u>

D. Name, if any, of reservoir: 28.6.3B.2 E. Reservoir in existence since: 12/31/93
PRIOR TO: Marsters MM DD YY

F. Source of water: SPRING & SURFACE WATER/RUNOFF which flows into _____
Name of river or creek Name of river or creek

G. Maximum height of dam: 8 feet. (SUMP)

H. Quantity of water stored in reservoir at maximum capacity (see reverse): 4.0 acre-feet.

I. Water stored in reservoir is used for (see reverse): Stockwater/GENERAL AGRICULTURE

J. Rate and area of use—Refer to chart on the back of this form. For each type of water use listed in Item I., show the quantity of water used and, if applicable, the number of acres on which water is used.
Stockwater/miscellaneous quantities as required by livestock for stockwater.

BEFORE YOU SIGN AND SUBMIT THIS APPLICATION . . . HAVE YOU:

Answered each question on this form as completely as possible?

Attached a legible map showing township, section, range, quarter-quarter & tax lot number?

By my signature below, I swear that all statements made and information provided in this application are true to the best of my knowledge.

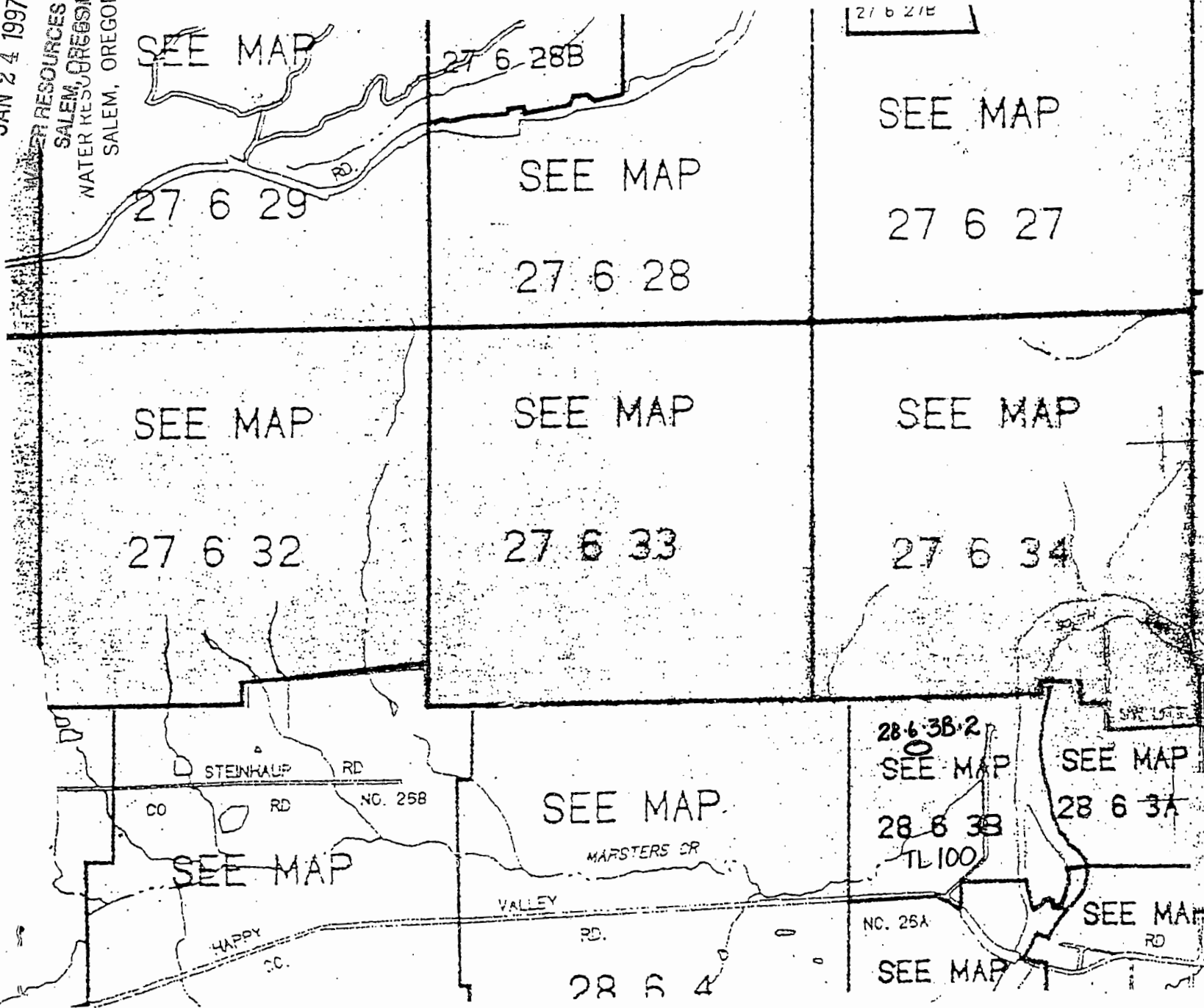
[Signature] Daniel Robert Lang/Owner 1/4/97
(Signature of Landowner/Agent) (Printed name and title) (Date)

RECEIVED

JAN 24 1997

APPLICANT: DANIEL R. LANG

WATER RESOURCES DEPT.
SALEM, OREGON
WATER RESOURCES DEPT.
SALEM, OREGON



T.27S. R.6W
DOUGLAS CC
1"-2000'

THIS MAP WAS PREP
ASSESSMENT PURPOSES

T.28S. R.6W
DOUGLAS CO

82696-43

RECEIVED

JAN 24 1997

WATER RESOURCES DEPT.
SALEM, OREGON



Oregon Water Resources Department Notice of Exempt Reservoir

For reservoirs built before January 1, 1995, that:

- Store less than 9.2 acre-feet of water, or
- Have a dam less than 10 feet high.

The deadline for submitting a Notice of Exempt Reservoir is January 31, 1997.

Landowner: Lang / Daniel R
Last name First name MI

Authorized Agent: _____ / _____ MI
Last name First name MI

Address: 2741 W Harvard
Roseburg OR 97470
City State Zip

Phone: (541)459-2174 (541)459-9898
Home Work

FAX: (541)459-1230 E-Mail Address: NONE

A. County of use: Douglas B. River basin (see reverse): 16 Umpqua

C. Legal description of reservoir location:

Township	Range	Section	Quarter/Quarter	Tax Lot #
<u>28S</u>	<u>6W</u>	<u>3B</u>	<u>NE: NW</u>	<u>100</u>

D. Name, if any, of reservoir: 28.6.3B.3 E. Reservoir in existence since: 12/31/93
PRIOR TO: MM DD YY

F. Source of water: SPRING & SURFACE WATER/RUNOFF which flows into _____
Name of river or creek Name of river or creek

G. Maximum height of dam: 8 feet. {SUMP}

H. Quantity of water stored in reservoir at maximum capacity (see reverse): 3.0 acre-feet.

I. Water stored in reservoir is used for (see reverse): Stockwater/GENERAL AGRICULTURE

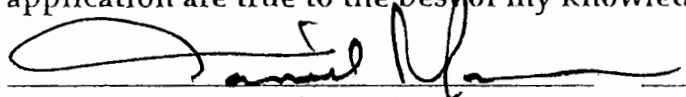
J. Rate and area of use—Refer to chart on the back of this form. For each type of water use listed in Item I., show the quantity of water used and, if applicable, the number of acres on which water is used.
Stockwater/miscellaneous quantities as required by livestock for stockwater.

BEFORE YOU SIGN AND SUBMIT THIS APPLICATION . . . HAVE YOU:

Answered each question on this form as completely as possible?

Attached a legible map showing township, section, range, quarter-quarter & tax lot number?

By my signature below, I swear that all statements made and information provided in this application are true to the best of my knowledge.


 (Signature of Landowner/Agent)

Daniel Robert Lang/Owner
 (Printed name and title)

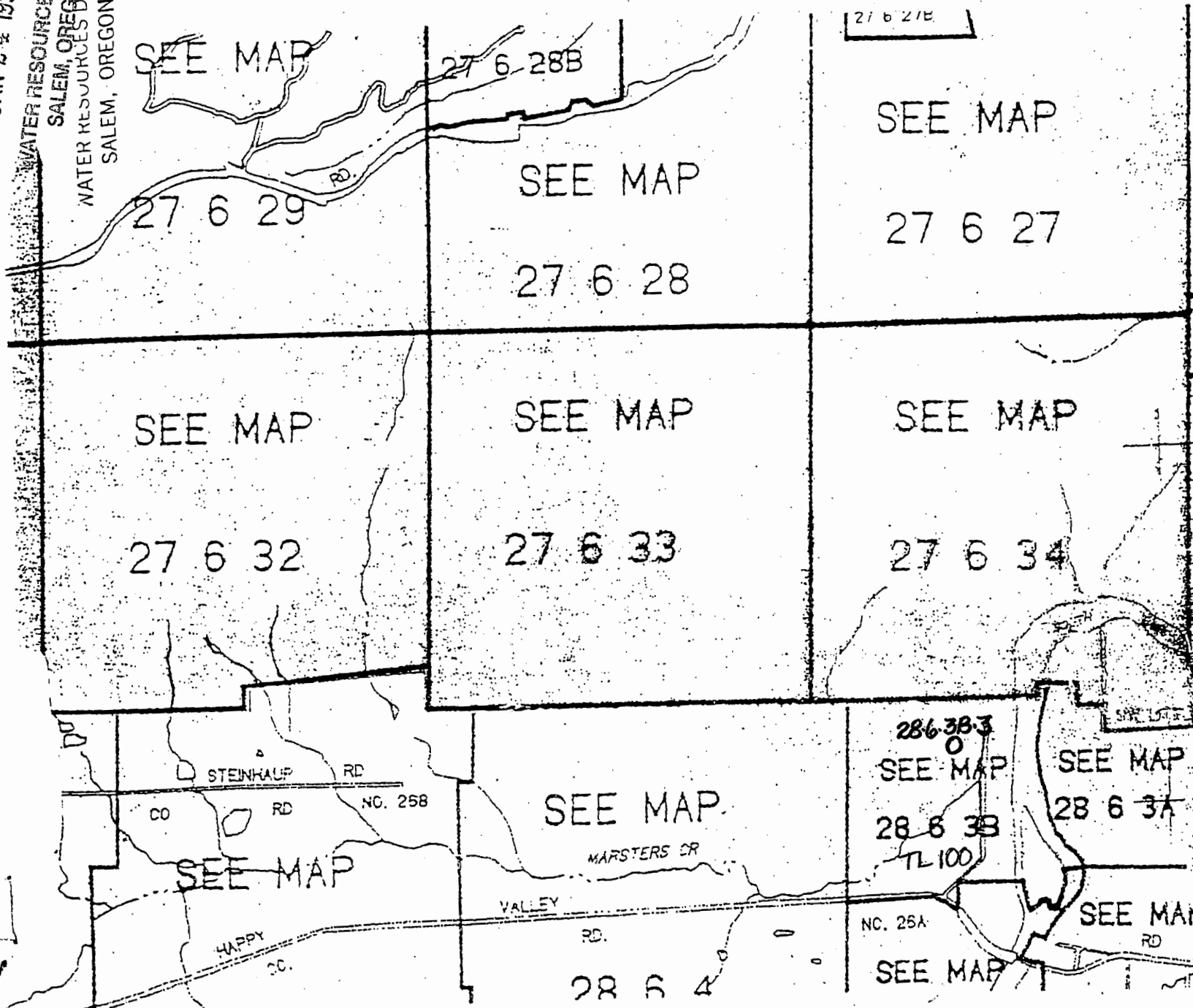
1/4/97
 (Date)

RECEIVED

JAN 24 1997

WATER RESOURCES DEP.
SALEM, OREGON
WATER RESOURCES DEPT.
SALEM, OREGON

APPLICANT: DANIEL R. LANG



T.27S. R.6W.
DOUGLAS CO
1"-2000'

THIS MAP WAS PREP.
ASSESSMENT PURPOSES

T.28S. R.6W.
DOUGLAS CO

82-696-44

RECEIVED

JAN 24 1997

WATER RESOURCES DEPT.
DALEM, OREGON



Oregon Water Resources Department Notice of Exempt Reservoir

For reservoirs built before January 1, 1995, that:

- Store less than 9.2 acre-feet of water, or
- Have a dam less than 10 feet high.

The deadline for submitting a Notice of Exempt Reservoir is January 31, 1997.

Landowner: Lang , Daniel R
Last name First name MI

Authorized Agent: _____ , _____ MI
Last name First name MI

Address: 2741 W Harvard
Roseburg OR 97470
City State Zip

Phone: (541)459-2174 (541)459-9898
Home Work

FAX: (541)459-1230 E-Mail Address: NONE

A. County of use: Douglas B. River basin (see reverse): 16 Umpqua

C. Legal description of reservoir location:

Township	Range	Section	Quarter/Quarter	Tax Lot #
<u>28S</u>	<u>6W</u>	<u>4</u>	<u>SE-SE</u>	<u>200</u>

D. Name, if any, of reservoir: 28.6.4.2 E. Reservoir in existence since: 12/31/88
PRIOR TO
Marsters MM DD YY

F. Source of water: SURFACE WATER/RUNOFF which flows into _____
Name of river or creek Name of river or creek

G. Maximum height of dam: 10 feet.

H. Quantity of water stored in reservoir at maximum capacity (see reverse): 9.0 acre-feet.

I. Water stored in reservoir is used for (see reverse): Stockwater/GENERAL AGRICULTURE

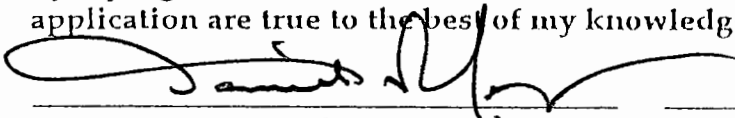
J. Rate and area of use—Refer to chart on the back of this form. For each type of water use listed in Item I., show the quantity of water used and, if applicable, the number of acres on which water is used.
Stockwater/miscellaneous quantities as required by livestock for stockwater.

BEFORE YOU SIGN AND SUBMIT THIS APPLICATION . . . HAVE YOU:

Answered each question on this form as completely as possible?

Attached a legible map showing township, section, range, quarter-quarter & tax lot number?

By my signature below, I swear that all statements made and information provided in this application are true to the best of my knowledge.

 Daniel Robert Lang/Owner 1/4/97
(Signature of Landowner/Agent) (Printed name and title) (Date)

P-82696-45

RECEIVED

JAN 24 1997

WATER RESOURCES DEPT.
SALEM, OREGON



Oregon Water Resources Department Notice of Exempt Reservoir

For reservoirs built before January 1, 1995, that:

- Store less than 9.2 acre-feet of water, or
- Have a dam less than 10 feet high.

The deadline for submitting a Notice of Exempt Reservoir is January 31, 1997.

Landowner: Lang , Daniel R
Last name First name MI

Authorized Agent: _____ , _____
Last name First name MI

Address: 2741 W Harvard
Roseburg OR 97470
City State Zip

Phone: (541)459-2174 (541)459-9898
Home Work

FAX: (541)459-1230 E-Mail Address: NONE

A. County of use: Douglas . B. River basin (see reverse): 16 Umpqua

C. Legal description of reservoir location:

Township	Range	Section	Quarter/Quarter	Tax Lot #
<u>28S</u>	<u>6W</u>	<u>3B</u>	<u>SW-SE</u>	<u>100</u>

D. Name, if any, of reservoir: 28.6.3B.4 . E. Reservoir in existence since: 12.31.88
Prior To: MM DD YY

F. Source of water: SURFACE WATER/RUNOFF which flows into _____
Name of river or creek Name of river or creek

G. Maximum height of dam: 8 feet.

H. Quantity of water stored in reservoir at maximum capacity (see reverse): 3.5 acre-feet.

I. Water stored in reservoir is used for (see reverse): Stockwater/GENERAL AGRICULTURE

J. Rate and area of use—Refer to chart on the back of this form. For each type of water use listed in Item I., show the quantity of water used and, if applicable, the number of acres on which water is used.
Stockwater/miscellaneous quantities as required by livestock for stockwater.

BEFORE YOU SIGN AND SUBMIT THIS APPLICATION . . . HAVE YOU:

Answered each question on this form as completely as possible?

Attached a legible map showing township, section, range, quarter-quarter & tax lot number?

By my signature below, I swear that all statements made and information provided in this application are true to the best of my knowledge.

[Signature] Daniel Robert Lang/Owner 1/4/97
(Signature of Landowner/Agent) (Printed name and title) (Date)

RECEIVED

JAN 24 1997
WATER RESOURCES DEPT
Salem, Oregon

APPLICANT: DANIEL R. LANG

27 6 21B

SEE MAP

27 6 28B

SEE MAP

T.27S. R.6W. V
DOUGLAS COUNTY

27 6 29

SEE MAP

27 6 27

1"=2000'

27 6 28

SEE MAP

SEE MAP

SEE MAP

THIS MAP WAS PREPARED
FOR ASSESSMENT PURPOSE ONLY

27 6 32

27 6 33

27 6 34

STEINHAUF RD

RD NO. 258

SEE MAP

SEE MAP

SEE MAP

T.28S. R.6W. W
DOUGLAS COUNTY

TL 100
28 6 33

28 6 3A

SEE MAP

MARSTERS CR

28 6 3B 4

VALLEY RD.

NC. 25A

SEE MAP

HAPPY CC.

28 6 4

SEE MAP

9-82696-46

RECEIVED

JAN 24 1997

WATER RESOURCES DEPT.
DALEM, OREGON



Oregon Water Resources Department Notice of Exempt Reservoir

For reservoirs built before January 1, 1995, that:

- Store less than 9.2 acre-feet of water, or
- Have a dam less than 10 feet high.

The deadline for submitting a Notice of Exempt Reservoir is January 31, 1997.

Landowner: Lang Daniel R
Last name First name MI

Authorized Agent: _____
Last name First name MI

Address: 2741 W Harvard
Roseburg OR 97470
City State Zip

Phone: (541)459-2174 (541)459-9898
City State Zip

FAX: (541)459-1230 E-Mail Address: NONE
Work

A. County of use: Douglas B. River basin (see reverse): 16 Umpqua

C. Legal description of reservoir location:

Township	Range	Section	Quarter/Quarter	Tax Lot #
<u>27S</u>	<u>6W</u>	<u>34</u>	<u>NE-NW</u>	<u>100</u>

D. Name, if any, of reservoir: 27.6.34.6 E. Reservoir in existence since: 12/31/93
Surface Water/RUNOFF Prior To: MM DD YY

F. Source of water: _____ which flows into UNAMED CREEK/SOUTH UMPQUA
Name of river or creek Name of river or creek

G. Maximum height of dam: 10 feet.

H. Quantity of water stored in reservoir at maximum capacity (see reverse): 2.0 acre-feet.
Stockwater/GENERAL AGRICULTURE

I. Water stored in reservoir is used for (see reverse): _____

J. Rate and area of use—Refer to chart on the back of this form. For each type of water use listed in Item I., show the quantity of water used and, if applicable, the number of acres on which water is used.

Stockwater/miscellaneous quantities as required by livestock for stockwater.

BEFORE YOU SIGN AND SUBMIT THIS APPLICATION . . . HAVE YOU:

Answered each question on this form as completely as possible?

Attached a legible map showing township, section, range, quarter-quarter, & tax lot number?

By my signature below, I swear that all statements made and information provided in this application are true to the best of my knowledge.

[Signature] Daniel R Lang
(Signature of Landowner/Agent) (Printed name and title)

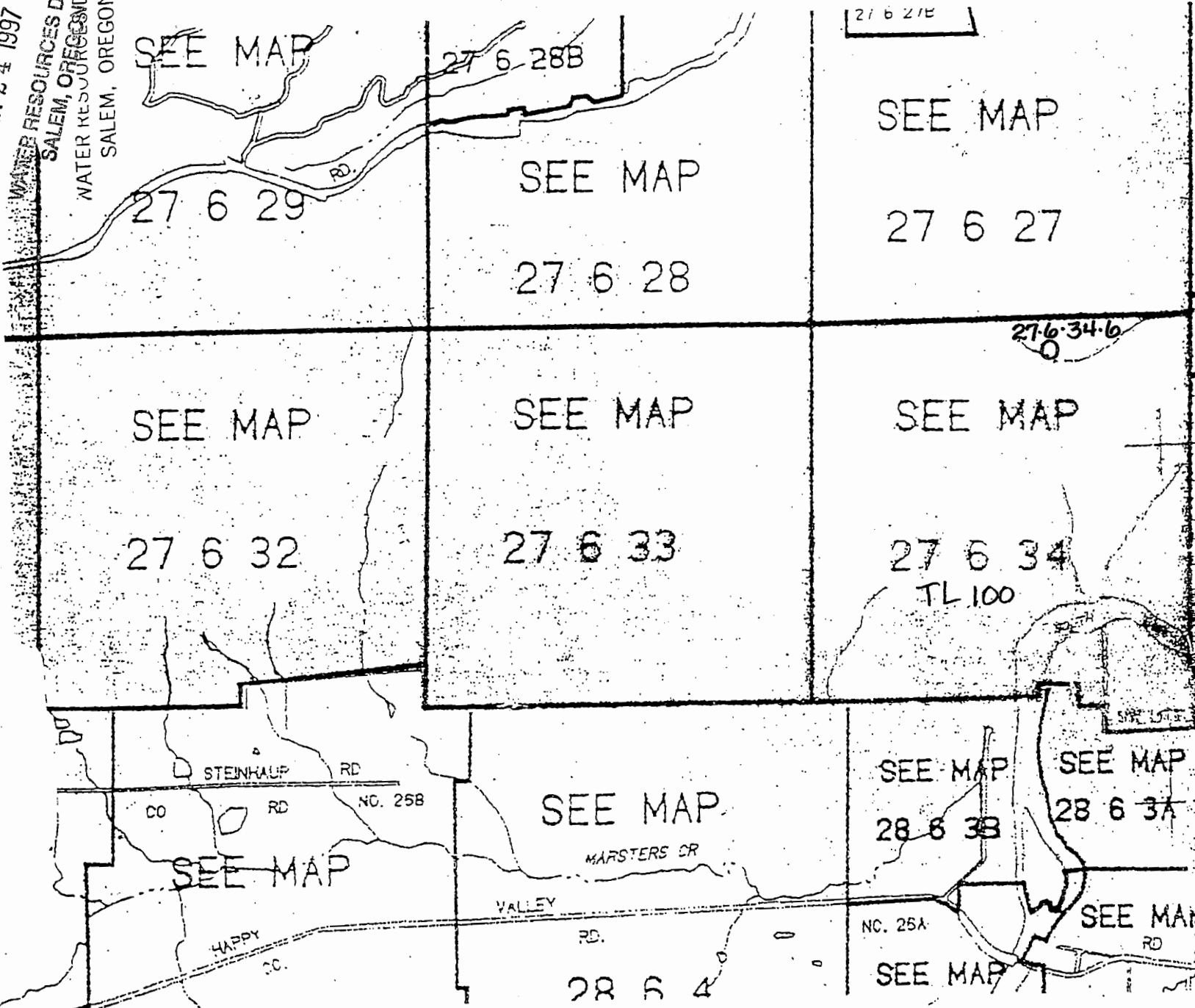
(Date)

RECEIVED

JAN 24 1997

APPLICANT: DANIEL R. LANG

WATER RESOURCES DEPT.
SALEM, OREGON
WATER RESOURCES DEPT.
SALEM, OREGON



T.27S. R.6W.
DOUGLAS CO

1"-2000'

THIS MAP WAS PREP.
ASSESSMENT PURPOSES

T.28S. R.6W.
DOUGLAS CO

RECEIVED

JAN 24 1997

WATER RESOURCES DEPT.
SALEM, OREGON

P-82696-47



Oregon Water Resources Department Notice of Exempt Reservoir

For reservoirs built before January 1, 1995, that:

- Store less than 9.2 acre-feet of water, or
- Have a dam less than 10 feet high.

The deadline for submitting a Notice of Exempt Reservoir is January 31, 1997.

Landowner: Lang Daniel R
Last name First name MI

Authorized Agent: _____
Last name First name MI

Address: 2741 W Harvard
Roseburg OR 97470
City State Zip

Phone: (541)459-2174 (541)459-9898
City State Zip

FAX: (541)459-1238 E-Mail Address: NONE
Work

A. County of use: Douglas B. River basin (see reverse): 16 Umpqua

C. Legal description of reservoir location:

Township	Range	Section	Quarter/Quarter	Tax Lot #
<u>28S</u>	<u>6W</u>	<u>5</u>	<u>NE-NE</u>	<u>200</u>

D. Name, if any, of reservoir: 28.6.5.1 E. Reservoir in existence since: 12/31/92
Surface Water/RUNOFF PRIOR TO MM DD YY

F. Source of water: _____ which flows into MARSTERS
Name of river or creek Name of river or creek

G. Maximum height of dam: LOW SPOT feet.

H. Quantity of water stored in reservoir at maximum capacity (see reverse): 1.5 acre-feet

I. Water stored in reservoir is used for (see reverse): Stockwater/GENERAL AGRICULTURE

J. Rate and area of use—Refer to chart on the back of this form. For each type of water use listed in Item I., show the quantity of water used and, if applicable, the number of acres on which water is used.

Stockwater/miscellaneous quantities as required by
 livestock for stockwater.

BEFORE YOU SIGN AND SUBMIT THIS APPLICATION... HAVE YOU:

Answered each question on this form as completely as possible?

Attached a legible map showing township, section, range, quarter-quarter, & tax lot number?

By my signature below, I swear that all statements made and information provided in this application are true to the best of my knowledge.

Daniel R Lang

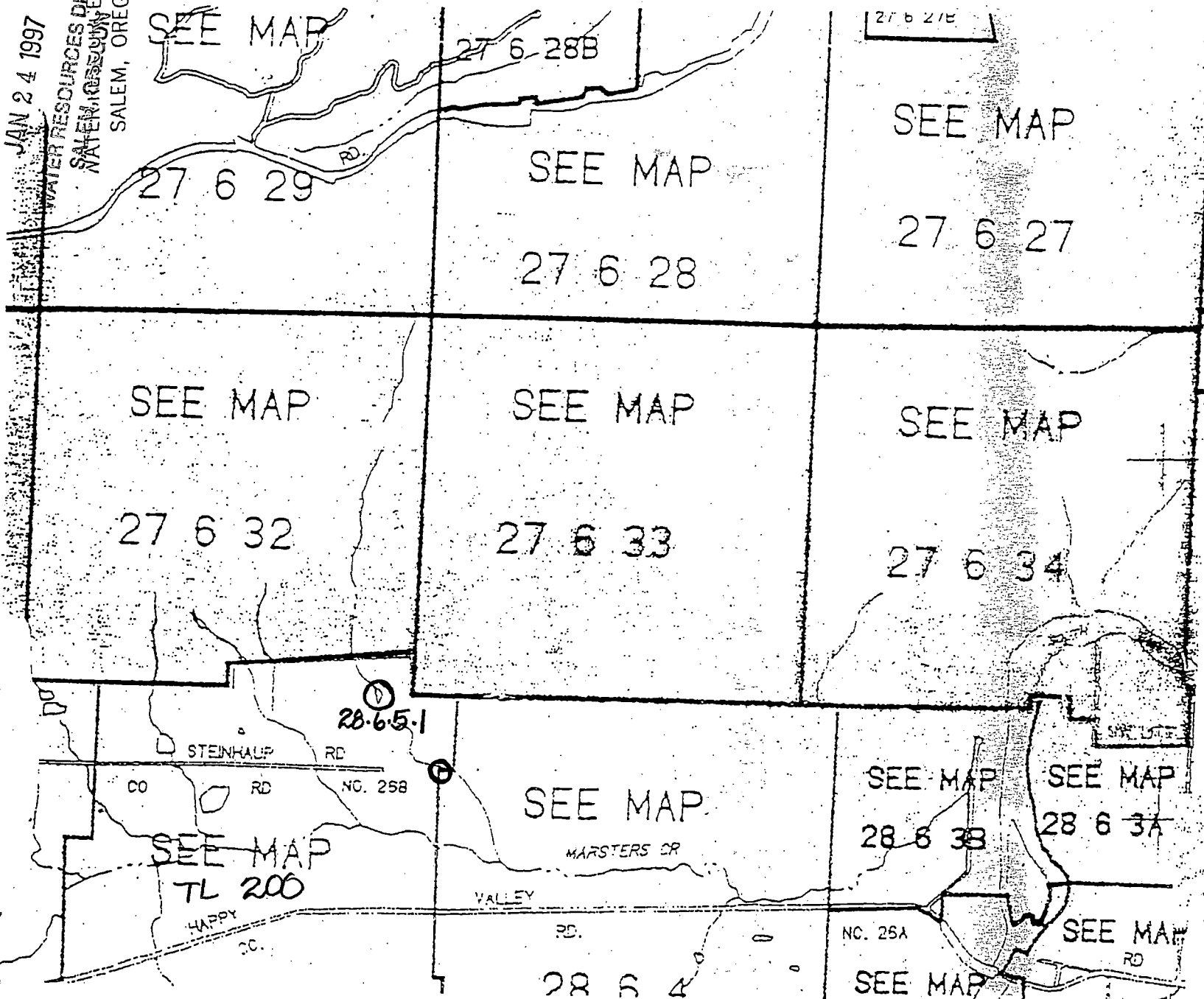
1/4/97

RECEIVED

APPLICANT: DANIEL R. LANG

JAN 24 1997

WATER RESOURCES DEPT.
SALEM, OREGON



T.27S. R.6W.
DOUGLAS CO

1"-2000'

THIS MAP WAS PREPARED
FOR ASSESSMENT PURPOSES

T.28S. R.6W.
DOUGLAS CO

RECEIVED

JAN 24 1997
WATER RESOURCES DEPT.
SALEM, OREGON

P-82696-48



Oregon Water Resources Department Notice of Exempt Reservoir

For reservoirs built before January 1, 1995, that:

- Store less than 9.2 acre-feet of water, or
- Have a dam less than 10 feet high.

The deadline for submitting a Notice of Exempt Reservoir is January 31, 1997.

Landowner: Lang Daniel R
Last name First name MI

Authorized Agent: _____
Last name First name MI

Address: 2741 W Harvard
Roseburg OR 97470
City State Zip

Phone: (541)459-2174 (541)459-9898
City State Zip

FAX: (541)459-1230 E-Mail Address: NONE
Work

A. County of use: Douglas B. River basin (see reverse): 16 Umpqua

C. Legal description of reservoir location:

Township	Range	Section	Quarter/Quarter	Tax Lot #
<u>27S</u>	<u>6W</u>	<u>29</u>	<u>SE:SE</u>	<u>800</u>

D. Name, if any, of reservoir: 27.6.29.1 E. Reservoir in existence since: 12/31/88
SPRING Surface Water/RUNOFF PRIOR TO: MM DD YY

F. Source of water: _____ which flows into _____
Name of river or creek Name of river or creek

G. Maximum height of dam: 8 feet.

H. Quantity of water stored in reservoir at maximum capacity (see reverse): 2.0 acre-feet.

I. Water stored in reservoir is used for (see reverse): Stockwater/GENERAL AGRICULTURE

J. Rate and area of use—Refer to chart on the back of this form. For each type of water use listed in Item I, show the quantity of water used and, if applicable, the number of acres on which water is used.
 Stockwater/miscellaneous quantities as required by livestock for stockwater.

BEFORE YOU SIGN AND SUBMIT THIS APPLICATION . . . HAVE YOU:

Answered each question on this form as completely as possible?

Attached a legible map showing township, section, range, quarter-quarter, & tax lot number?

By my signature below, I swear that all statements made and information provided in this application are true to the best of my knowledge.

(Signature of Landowner/Agent)

Daniel R Lang
(Printed name and title)

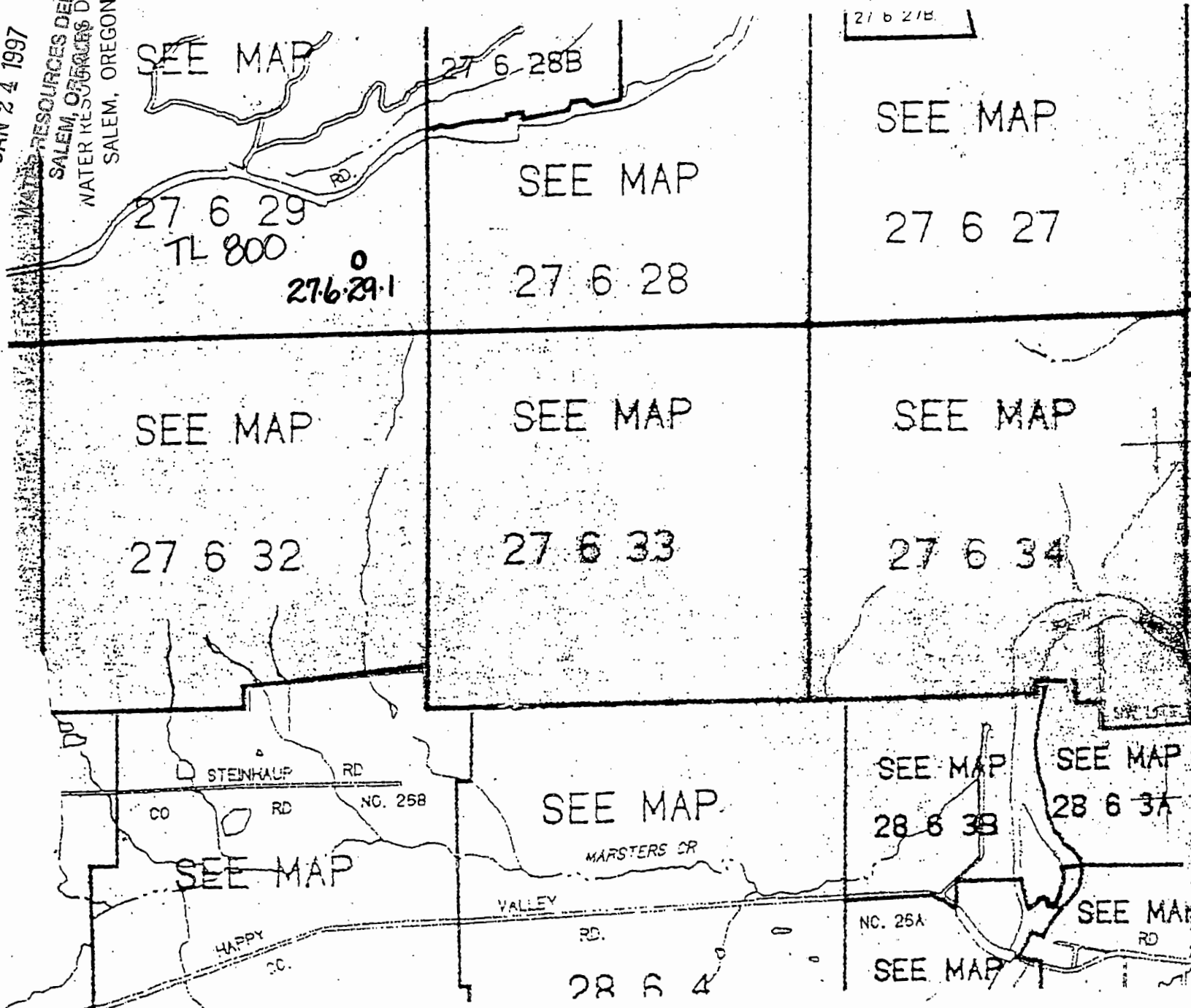
1/4/97
(Date)

RECEIVED

JAN 24 1997

APPLICANT: DANIEL R. LANG

WATER RESOURCES DEPT.
SALEM, OREGON
WATER RESOURCES DEPT.
SALEM, OREGON



T.27S. R.6W.
DOUGLAS CO

1"-2000'

THIS MAP WAS PREP
ASSESSMENT PURPOSES

T.28S. R.6W.
DOUGLAS CO

RECEIVED

JAN 24 1997

WATER RESOURCES DEPT.
SALEM, OREGON

Q-82696-49



Oregon Water Resources Department Notice of Exempt Reservoir

For reservoirs built before January 1, 1995, that:

- Store less than 9.2 acre-feet of water, or
- Have a dam less than 10 feet high.

The deadline for submitting a Notice of Exempt Reservoir is January 31, 1997.

Landowner: Lang Daniel R
Last name First name MI

Authorized Agent: _____
Last name First name MI

Address: 2741 W Harvard
Roseburg OR 97470
City State Zip

Phone: (541)459-2174 (541)459-9898
Work NONE

FAX: (541)459-1230 E-Mail Address: _____

A. County of use: Douglas B. River basin (see reverse): 16 Umpqua

C. Legal description of reservoir location:

Township	Range	Section	Quarter/Quarter	Tax Lot #
<u>27S</u>	<u>6W</u>	<u>28</u>	<u>SE-SW</u>	<u>700</u>

D. Name, if any, of reservoir: 27.6.28.4 E. Reservoir in existence since: 12/31/93
SPRING & Surface Water/RUNOFF PRIOR TO: MM DD YY

F. Source of water: _____ which flows into _____
Name of river or creek Name of river or creek

G. Maximum height of dam: 10 feet.

H. Quantity of water stored in reservoir at maximum capacity (see reverse): 3.5 acre-feet.
Stockwater/GENERAL AGRICULTURE

I. Water stored in reservoir is used for (see reverse): _____

J. Rate and area of use—Refer to chart on the back of this form. For each type of water use listed in Item I, show the quantity of water used and, if applicable, the number of acres on which water is used.

Stockwater/miscellaneous quantities as required by livestock for stockwater.

BEFORE YOU SIGN AND SUBMIT THIS APPLICATION . . . HAVE YOU:

Answered each question on this form as completely as possible?

Attached a legible map showing township, section, range, quarter-quarter, & tax lot number?

By my signature below, I swear that all statements made and information provided in this application are true to the best of my knowledge.

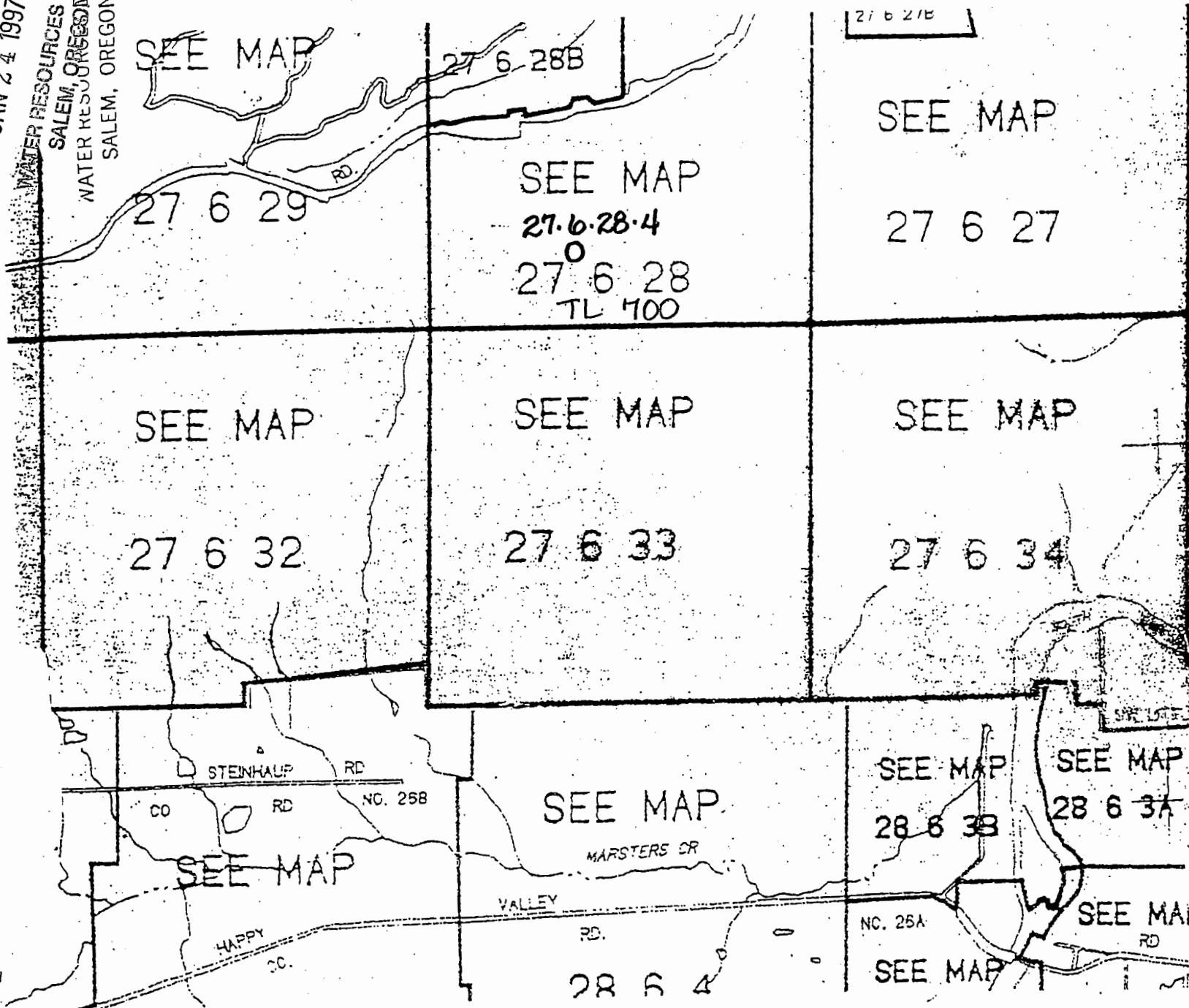
[Signature] Daniel R Lang 1/4/97
(Signature of Landowner/Agent) (Printed name and title) (Date)

RECEIVED

JAN 24 1997

APPLICANT: DANIEL R. LANG

WATER RESOURCES DEPT.
SALEM, OREGON
WATER RESOURCES DEPT.
SALEM, OREGON



T.27S. R.6W.
DOUGLAS CO

1"-2000'

THIS MAP WAS PREP.
ASSESSMENT PURPOSE

T.28S. R.6W
DOUGLAS CO

DANNY LANG,
OSB #79007 & CSB #78838

JEFFREY S. MILLER,
OSB #88083

MATTHEW L. RICH
OSB #95174

MATTHEW W. DERBY
OSB #94291

JAMES T. WILKERSON
OSB #93522, CSB #78579

LANNA ELLIOTT, *Legal Assistant*

Law Offices of
DANNY LANG
AND ASSOCIATES
Attorneys at Law

PLEASE SEND REPLY TO:

- 2741 WEST HARVARD -
ROSEBURG, OREGON 97470
Telephone (541) 673-5565
Fax (541) 673-5567

140 South State
Sutherlin, Oregon 97479
Telephone (541) 459-9898
Fax (541) 459-1230

860 North Myrtle
Myrtle Creek, Oregon 97457
Telephone (541) 863-3000
Fax (541) 863-3332

FAX

DATE: _____

Number of pages including cover sheet: _____

TO: _____

Urgent For your review Reply ASAP Please comment

PURPOSE: _____

This fax transmission is intended exclusively for the private and confidential use of the person or entity named above. If you are not the designated recipient, and are not a person authorized to deliver to same, you are hereby ordered to mail all documents received to 2741 W Harvard, Roseburg, OR 97470 and to notify us immediately at the above number; and further, you are forbidden from copying or disclosing the contents of this fax to any person or entity without the express written permission of the sender.

P-82696-50

RECEIVED

JAN 24 1997

WATER RESOURCES DEPT.
SALEM, OREGON



Oregon Water Resources Department Notice of Exempt Reservoir

For reservoirs built before January 1, 1995, that:

- Store less than 9.2 acre-feet of water, or
- Have a dam less than 10 feet high.

The deadline for submitting a Notice of Exempt Reservoir is January 31, 1997.

Landowner: Lang Daniel R
 Last name First name MI

Authorized Agent: _____
 Last name First name MI

Address: 2741 W Harvard
Roseburg OR 97470
 City State Zip

Phone: (541)459-2174 (541)459-9898
 City State Zip

FAX: (541)459-1230 E-Mail Address: NONE
 Work

A. County of use: Douglas B. River basin (see reverse): 16 Umpqua

C. Legal description of reservoir location:

Township	Range	Section	Quarter/Quarter	Tax Lot #
<u>27S</u>	<u>6W</u>	<u>28</u>	<u>SW-NW</u>	<u>700</u>

D. Name, if any, of reservoir: 27.6.28.1 E. Reservoir in existence since: 12/31/93
 Surface Water/RUNOFF None MM DD YY

F. Source of water: _____ which flows into _____
 Name of river or creek Name of river or creek

G. Maximum height of dam: 8 feet.

H. Quantity of water stored in reservoir at maximum capacity (see reverse): 3.5 acre-feet.

I. Water stored in reservoir is used for (see reverse): Stockwater/GENERAL AGRICULTURE

J. Rate and area of use—Refer to chart on the back of this form. For each type of water use listed in Item I, show the quantity of water used and, if applicable, the number of acres on which water is used.
 Stockwater/miscellaneous quantities as required by _____
 livestock for stockwater _____

BEFORE YOU SIGN AND SUBMIT THIS APPLICATION . . . HAVE YOU:

Answered each question on this form as completely as possible?

Attached a legible map showing township, section, range, quarter-quarter, & tax lot number?

By my signature below, I swear that all statements made and information provided in this application are true to the best of my knowledge.

(Signature of Landowner/Agent)

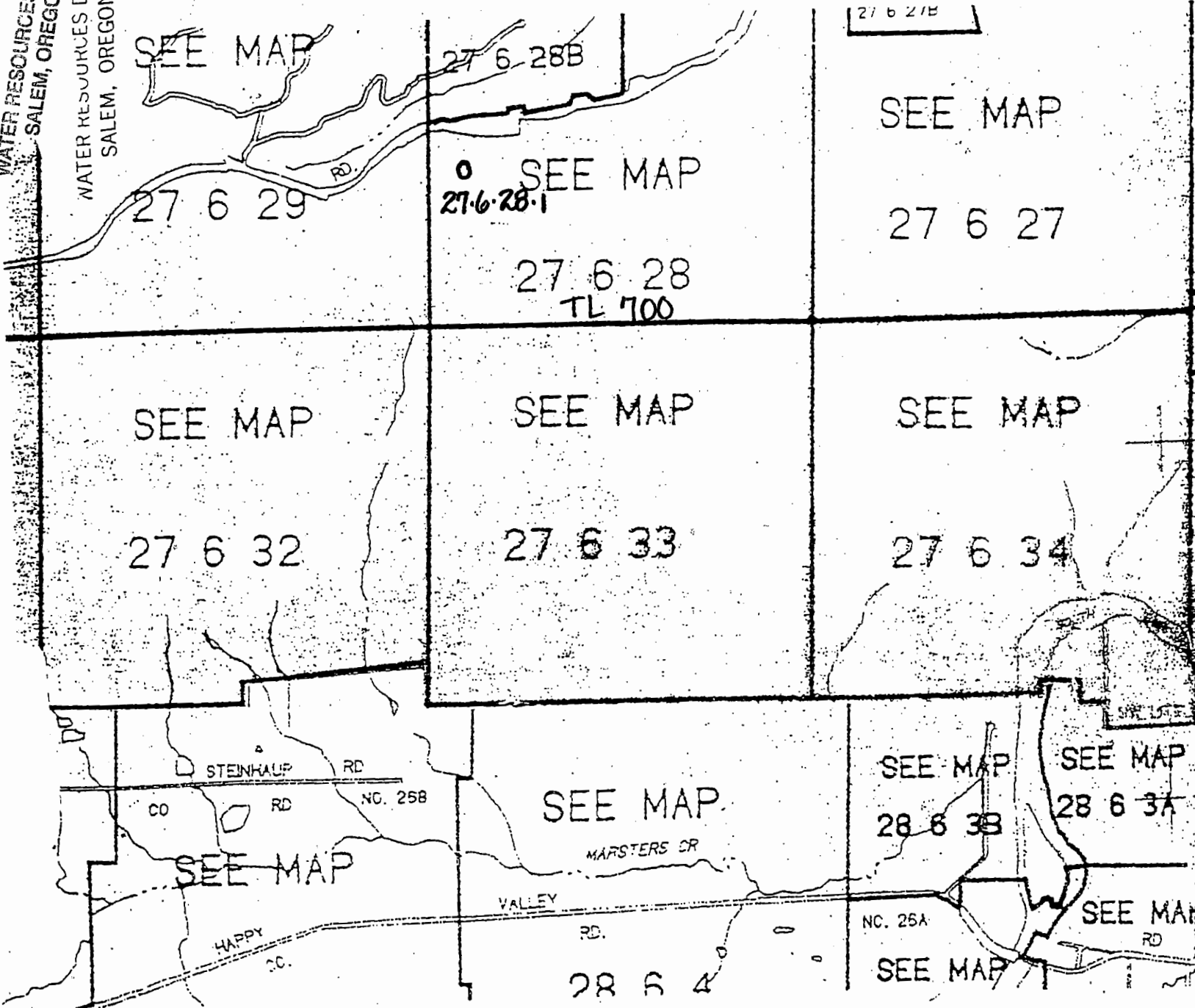
Daniel R Lang
(Printed name and title)

1/4/97
(Date)

JAN 24 1997

APPLICANT: DANIEL R. LANG

WATER RESOURCES DEPT.
SALEM, OREGON
WATER RESOURCES DEPT.
SALEM, OREGON



T.27S. R.6W.
DOUGLAS CO
1"-2000'

THIS MAP WAS PREP
ASSESSMENT PURPOSES

T.28S. R.6W.
DOUGLAS CO

RECEIVED

JAN 24 1997

WATER RESOURCES DEPT.
SALEM, OREGON

P-82696-51



Oregon Water Resources Department Notice of Exempt Reservoir

For reservoirs built before January 1, 1995, that:

- Store less than 9.2 acre-feet of water, or
- Have a dam less than 10 feet high.

The deadline for submitting a Notice of Exempt Reservoir is January 31, 1997.

Landowner: Lang Daniel R
Last name First name MI

Authorized Agent: _____
Last name First name MI

Address: 2741 W Harvard
Roseburg OR 97470
City State Zip

Phone: (541)459-2174 (541)459-9898
City State Zip

FAX: (541)459-1230 E-Mail Address: NONE
Work

A. County of use: Douglas B. River basin (see reverse): 16 Umpqua

C. Legal description of reservoir location:

Township	Range	Section	Quarter/Quarter	Tax Lot #
<u>27S</u>	<u>6W</u>	<u>28</u>	<u>SE-NE</u>	<u>700</u>

D. Name, if any, of reservoir: 27.6.28.2 E. Reservoir in existence since: 12/31/88
Surface Water/RUNOFF None MM DD YY

F. Source of water: _____ which flows into _____
Name of river or creek Name of river or creek

G. Maximum height of dam: 8 feet.

H. Quantity of water stored in reservoir at maximum capacity (see reverse): 3.5 acre-feet.
Stockwater/GENERAL AGRICULTURE

I. Water stored in reservoir is used for (see reverse): _____

J. Rate and area of use—Refer to chart on the back of this form. For each type of water use listed in Item I, show the quantity of water used and, if applicable, the number of acres on which water is used.
 Stockwater/miscellaneous quantities as required by livestock for stockwater.

BEFORE YOU SIGN AND SUBMIT THIS APPLICATION . . . HAVE YOU:

Answered each question on this form as completely as possible?

Attached a legible map showing township, section, range, quarter-quarter & tax lot number?

By my signature below, I swear that all statements made and information provided in this application are true to the best of my knowledge.

(Signature of Landowner/Agent)

Daniel R Lang
(Printed name and title)

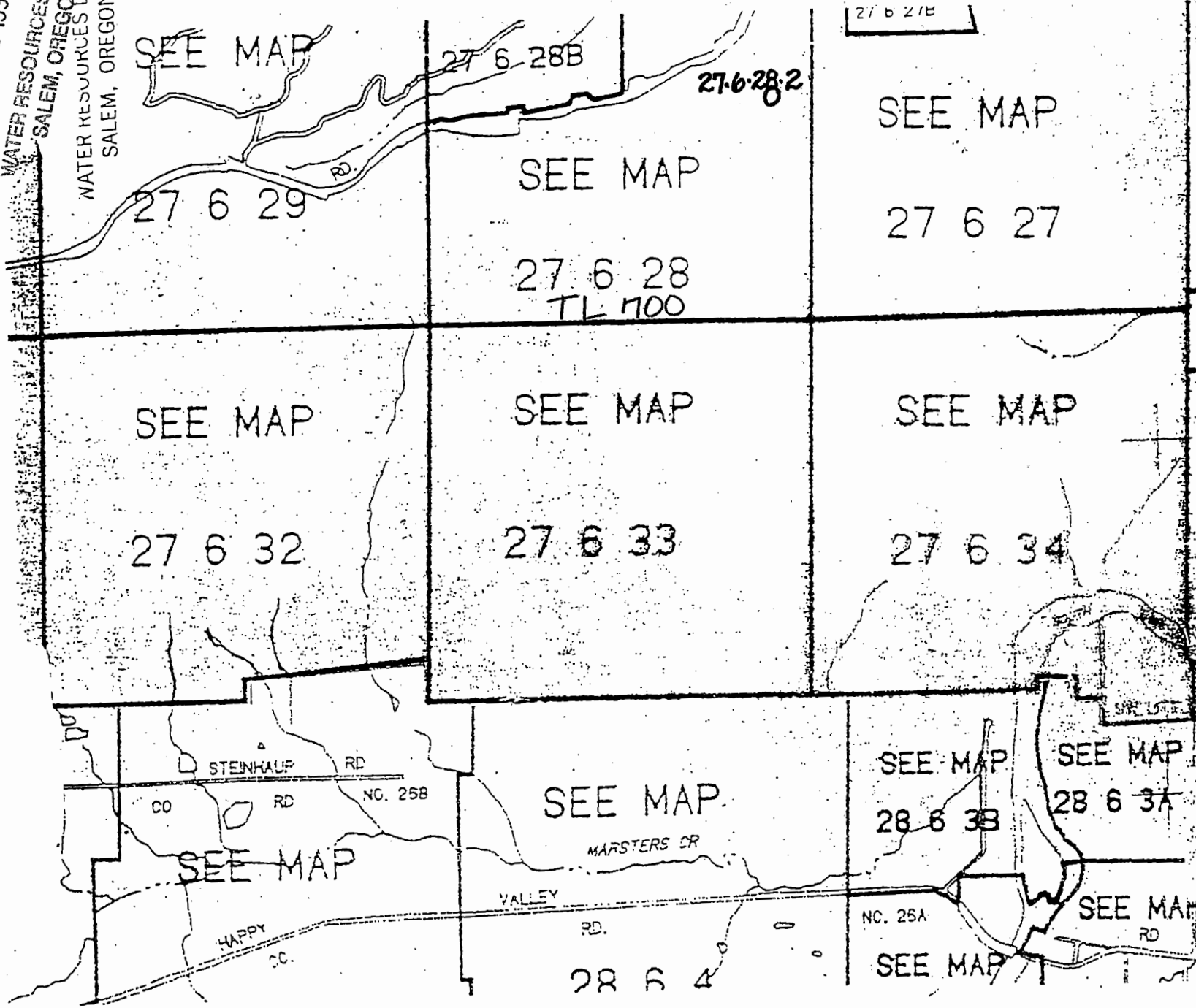
1/4/97
(Date)

RECEIVED

JAN 24 1997

APPLICANT: DANIEL R. LANG

WATER RESOURCES DEPT.
SALEM, OREGON
WATER RESOURCES DEPT.
SALEM, OREGON



T.27S. R.6W.
DOUGLAS CO.

1"-2000'

THIS MAP WAS PREPARED FOR ASSESSMENT PURPOSES

T.28S. R.6W.
DOUGLAS CO.

RECEIVED

JAN 24 1997

WATER RESOURCES DEPT.
SALEM, OREGON

P-82696-52



Oregon Water Resources Department Notice of Exempt Reservoir

For reservoirs built before January 1, 1995, that:

- Store less than 9.2 acre-feet of water, or
- Have a dam less than 10 feet high.

The deadline for submitting a Notice of Exempt Reservoir is January 31, 1997.

Landowner: Lang Daniel R
Last name First name MI

Authorized Agent: _____
Last name First name MI

Address: 2741 W Harvard
Roseburg OR 97470
City State Zip

Phone: (541)459-2174 (541)459-9898
Work

FAX: (541)459-1230 E-Mail Address: NONE

A. County of use: Douglas B. River basin (see reverse): 16 Umpqua

C. Legal description of reservoir location:

Township	Range	Section	Quarter/Quarter	Tax Lot #
<u>27S</u>	<u>6W</u>	<u>28</u>	<u>NE-SE</u>	<u>700</u>

D. Name, if any, of reservoir: 27.6.28.3 E. Reservoir in existence since: 12/31/93
Surface Water/RUNOFF None MM DD YY

F. Source of water: _____ which flows into _____
Name of river or creek Name of river or creek

G. Maximum height of dam: 8 feet.

H. Quantity of water stored in reservoir at maximum capacity (see reverse): 3.0 acre-feet.
 I. Water stored in reservoir is used for (see reverse): Stockwater/GENERAL AGRICULTURE

J. Rate and area of use—Refer to chart on the back of this form. For each type of water use listed in Item I, show the quantity of water used and, if applicable, the number of acres on which water is used.
 Stockwater/miscellaneous quantities as required by livestock for stockwater.

BEFORE YOU SIGN AND SUBMIT THIS APPLICATION . . . HAVE YOU:

Answered each question on this form as completely as possible?

Attached a legible map showing township, section, range, quarter-quarter, & tax lot number?

By my signature below, I swear that all statements made and information provided in this application are true to the best of my knowledge.

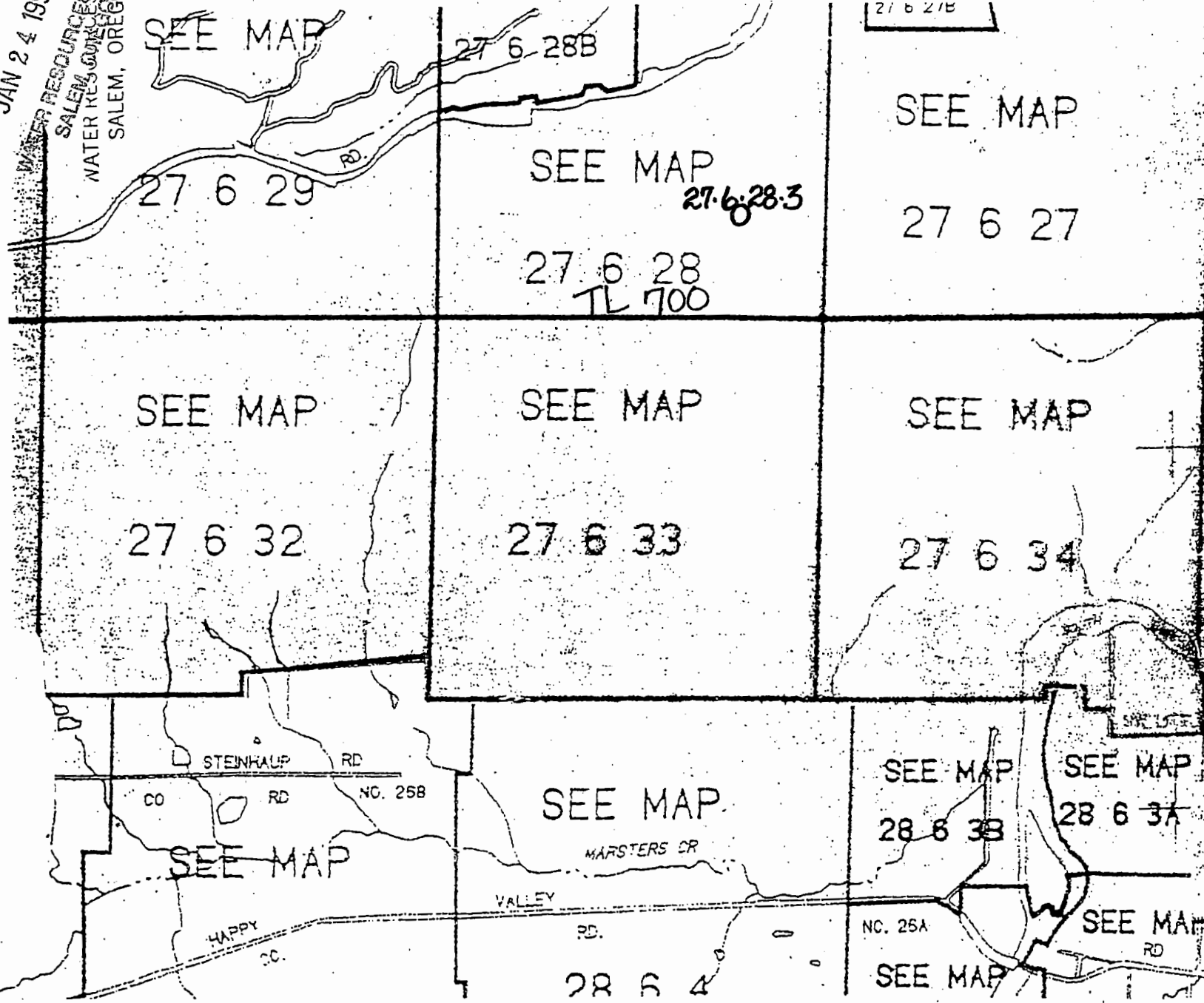
Daniel R Lang Daniel R Lang 1/4/97
(Signature of Landowner/Agent) (Printed name and title) (Date)

RECEIVED

JAN 24 1997

APPLICANT: DANIEL R. LANG

WATER RESOURCES DEPT.
SALEM, OREGON



T.27S. R.6W
DOUGLAS CO
1"-2000'

THIS MAP WAS PREP
ASSESSMENT PURPOSES

T.28S. R.6W.
DOUGLAS CO

P-82696-53

JAN 24 1997
WATER RESOURCES DEPT.
SALEM, OREGON



Oregon Water Resources Department Notice of Exempt Reservoir

For reservoirs built before January 1, 1995, that:

- Store less than 9.2 acre-feet of water, or
- Have a dam less than 10 feet high.

The deadline for submitting a Notice of Exempt Reservoir is January 31, 1997.

Landowner: Lang / Daniel R
Last name First name MI

Authorized Agent: _____ / _____ MI
Last name First name MI

Address: 2741 W Harvard
Roseburg OR 97470
City State Zip

Phone: (541)459-2174 (541)459-9898
Home Work

FAX: (541)459-1230 E-Mail Address: NONE

A. County of use: Douglas B. River basin (see reverse): 16 Umpqua

C. Legal description of reservoir location:

Township	Range	Section	Quarter/Quarter	Tax Lot #
<u>27S</u>	<u>6W</u>	<u>27</u>	<u>SW · SW</u>	<u>300</u>

D. Name, if any, of reservoir: 27.6.27.1 E. Reservoir in existence since: 12/31/88
Surface Water/RUNOFF None MM DD YY

F. Source of water: _____ which flows into _____
Name of river or creek Name of river or creek

G. Maximum height of dam: 8 feet.

H. Quantity of water stored in reservoir at maximum capacity (see reverse): 1.5 acre-feet.

I. Water stored in reservoir is used for (see reverse): Stockwater/GENERAL AGRICULTURE

J. Rate and area of use—Refer to chart on the back of this form. For each type of water use listed in Item I., show the quantity of water used and, if applicable, the number of acres on which water is used.
Stockwater/miscellaneous quantities as required by livestock for stockwater.

BEFORE YOU SIGN AND SUBMIT THIS APPLICATION . . . HAVE YOU:

Answered each question on this form as completely as possible?

Attached a legible map showing township, section, range, quarter-quarter & tax lot number?

By my signature below, I swear that all statements made and information provided in this application are true to the best of my knowledge.

(Signature of Landowner/Agent)

Daniel R Lang
(Printed name and title)

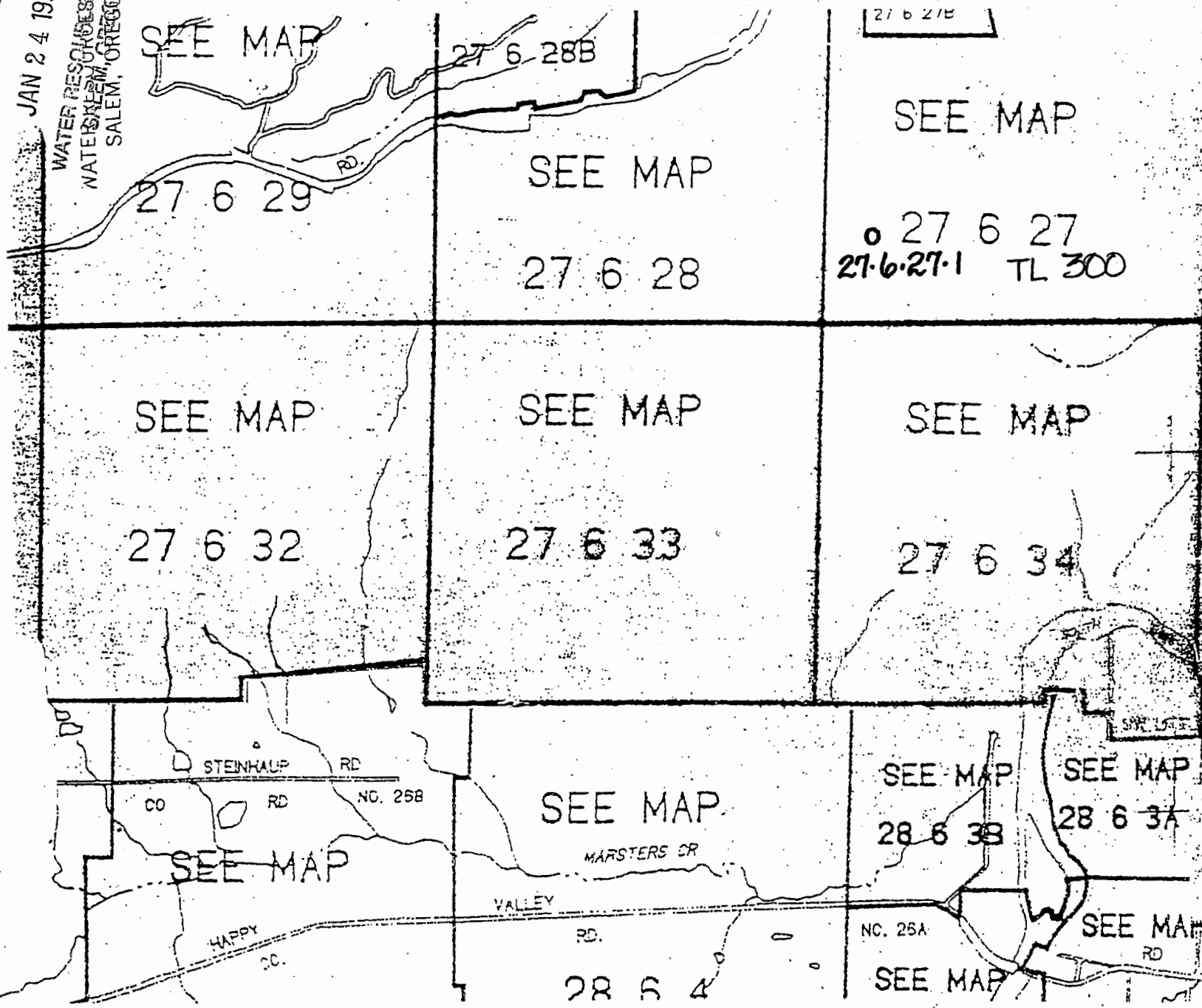
1/4/97
(Date)

RECEIVED

JAN 24 1997

WATER RESOURCES DEPT.
WATER RESOURCES DIVISION
SALEM, OREGON

APPLICANT: DANIEL R. LANG



27 6 27B

SEE MAP

T.27S. R.6W.
DOUGLAS CO
1"-2000'

27 6 27
27-6-27-1 TL 300

THIS MAP WAS PREP.
ASSESSMENT PURPOSES

T.28S. R.6W.
DOUGLAS CO

P-82696-54

JAN 24 1997
WATER RESOURCES DEPT.
SALEM, OREGON



Oregon Water Resources Department Notice of Exempt Reservoir

For reservoirs built before January 1, 1995, that:

- Store less than 9.2 acre-feet of water, or
- Have a dam less than 10 feet high.

The deadline for submitting a Notice of Exempt Reservoir is January 31, 1997.

Landowner: Lang , Daniel R
Last name First name MI

Authorized Agent: _____ , _____ MI
Last name First name MI

Address: 2741 W Harvard

Roseburg OR 97470
City State Zip

Phone: (541)459-2174 (541)459-9898
Home Work

FAX: (541)459-1230 E-Mail Address: NONE

A. County of use: Douglas . B. River basin (see reverse): 16 Umpqua

C. Legal description of reservoir location:

Township	Range	Section	Quarter/Quarter	Tax Lot #
<u>28S</u>	<u>6W</u>	<u>4</u>	<u>SE-NE</u>	<u>200</u>

D. Name, if any, of reservoir: 28.6.4.3 . E. Reservoir in existence since: 12/31/93
PRIOR TO:
Marsters MM DD YY

F. Source of water: SURFACE WATER/RUNOFF & SPRING which flows into _____
Name of river or creek Name of river or creek

G. Maximum height of dam: 10 feet.

H. Quantity of water stored in reservoir at maximum capacity (see reverse): 8.5 acre-feet.

I. Water stored in reservoir is used for (see reverse): Stockwater/GENERAL AGRICULTURE

J. Rate and area of use—Refer to chart on the back of this form. For each type of water use listed in Item I, show the quantity of water used and, if applicable, the number of acres on which water is used.
Stockwater/miscellaneous quantities as required by livestock for stockwater.

BEFORE YOU SIGN AND SUBMIT THIS APPLICATION . . . HAVE YOU:

Answered each question on this form as completely as possible?

Attached a legible map showing township, section, range, quarter-quarter & tax lot number?

By my signature below, I swear that all statements made and information provided in this application are true to the best of my knowledge.

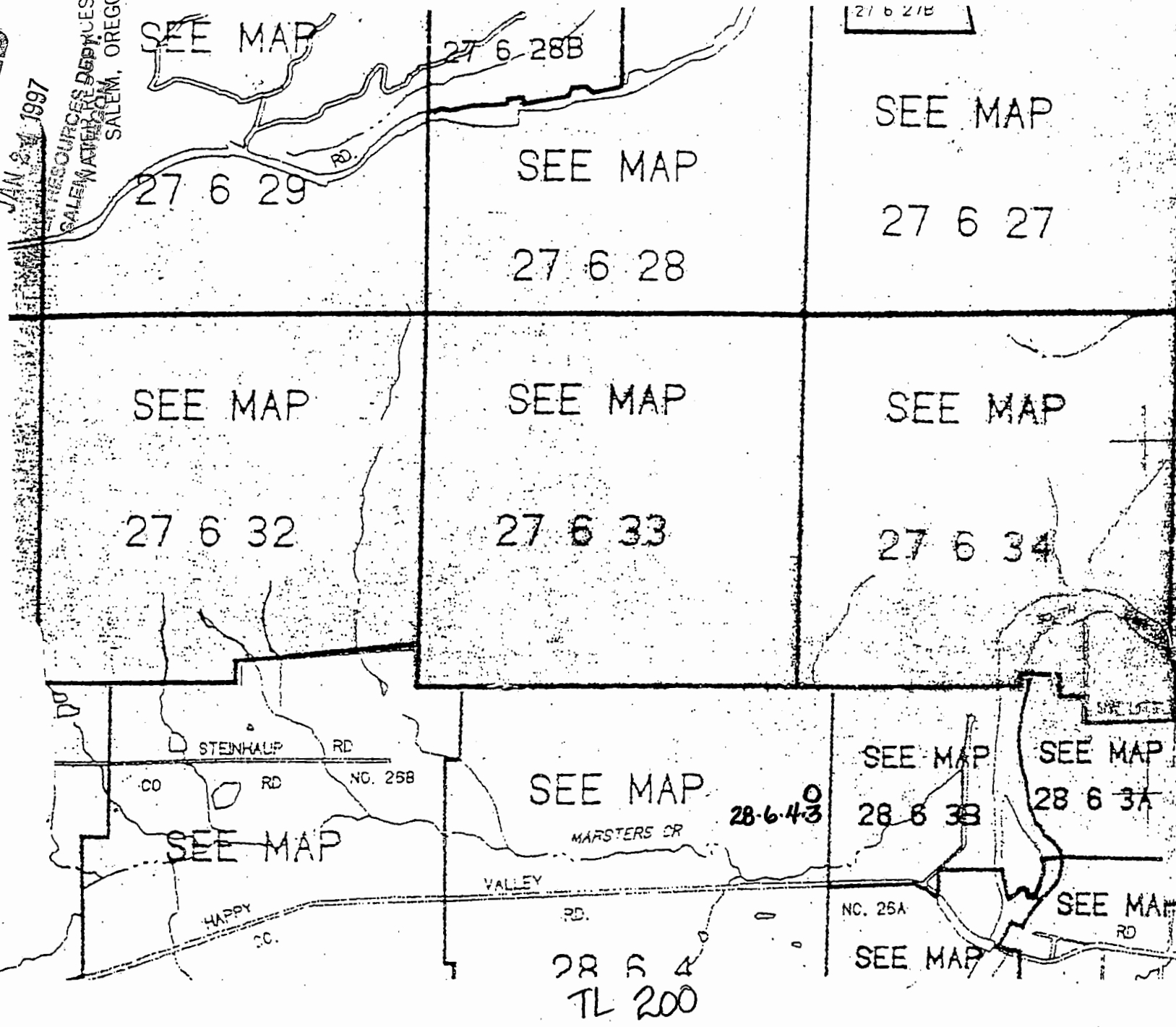
[Signature] Daniel Robert Lang/Owner 1/4/97
(Signature of Landowner/Agent) (Printed name and title) (Date)

APPLICANT: DANIEL R. LANG

RECEIVED

JAN 24 1997

SALEM WATER RESOURCES DEPT.
SALEM, OREGON



T.27S. R.6W.
DOUGLAS CO

1"-2000'

THIS MAP WAS PREP
ASSESSMENT PURPOSES


T.28S. R.6W
DOUGLAS CO

RECEIVED

JAN 24 1997

WATER RESOURCES DEPT.
SALEM, OREGON

P-82696-55



Oregon Water Resources Department Notice of Exempt Reservoir

For reservoirs built before January 1, 1995, that:

- Store less than 9.2 acre-feet of water, or
- Have a dam less than 10 feet high.

The deadline for submitting a Notice of Exempt Reservoir is January 31, 1997.

Landowner: Lang , Daniel R
Last name First name MI

Authorized Agent: _____ , _____ MI
Last name First name MI

Address: 2741 W Harvard
Roseburg OR 97470
City State Zip

Phone: (541)459-2174 (541)459-9898
Home Work

FAX: (541)459-1230 E-Mail Address: NONE

A. County of use: Douglas B. River basin (see reverse): 16 Umpqua

C. Legal description of reservoir location:

Township	Range	Section	Quarter/Quarter	Tax Lot #
<u>28S</u>	<u>6W</u>	<u>4</u>	<u>NE-NW</u>	<u>200</u>

D. Name, if any, of reservoir: 28-6-4-2 E. Reservoir in existence since: 12/31/93
Prior To: MM DD YY

F. Source of water: SURFACE WATER/RUNOFF & SPRING which flows into _____
Name of river or creek Name of river or creek

G. Maximum height of dam: 8 feet.

H. Quantity of water stored in reservoir at maximum capacity (see reverse): 1.5 acre-feet.

I. Water stored in reservoir is used for (see reverse): Stockwater/GENERAL AGRICULTURE

J. Rate and area of use—Refer to chart on the back of this form. For each type of water use listed in Item I., show the quantity of water used and, if applicable, the number of acres on which water is used.
Stockwater/miscellaneous quantities as required by livestock for stockwater.

BEFORE YOU SIGN AND SUBMIT THIS APPLICATION . . . HAVE YOU:

Answered each question on this form as completely as possible?

Attached a legible map showing township, section, range, quarter-quarter & tax lot number?

By my signature below, I swear that all statements made and information provided in this application are true to the best of my knowledge.

(Signature of Landowner/Agent)

Daniel Robert Lang/Owner 1/4/97
(Printed name and title) (Date)

RECEIVED

JAN 24 1997

WATER RESOURCES DEPT.
SALEM, OREGON

P-82696-56



Oregon Water Resources Department Notice of Exempt Reservoir

For reservoirs built before January 1, 1995, that:

- Store less than 9.2 acre-feet of water, or
- Have a dam less than 10 feet high.

The deadline for submitting a Notice of Exempt Reservoir is January 31, 1997.

Landowner: Lang , Daniel R
Last name First name MI

Authorized Agent: _____ , _____ MI
Last name First name MI

Address: 2741 W Harvard
Roseburg OR 97470
City State Zip

Phone: (541)459-2174 (541)459-9898
Home Work

FAX: (541)459-1230 E-Mail Address: NONE

A. County of use: Douglas . B. River basin (see reverse): 16 Umpqua

C. Legal description of reservoir location:

Township	Range	Section	Quarter/Quarter	Tax Lot #
<u>28S</u>	<u>6W</u>	<u>4</u>	<u>NE-NW</u>	<u>200</u>

D. Name, if any, of reservoir: 28.6.4.1 . E. Reservoir in existence since: 12/31/93
Prior To: Marsters MM DD YY

F. Source of water: SURFACE WATER/RUNOFF which flows into _____
Name of river or creek Name of river or creek

G. Maximum height of dam: 8 feet.

H. Quantity of water stored in reservoir at maximum capacity (see reverse): 3.5 acre-feet.

I. Water stored in reservoir is used for (see reverse): Stockwater/GENERAL AGRICULTURE

J. Rate and area of use—Refer to chart on the back of this form. For each type of water use listed in Item I., show the quantity of water used and, if applicable, the number of acres on which water is used.
Stockwater/miscellaneous quantities as required by livestock for stockwater.

BEFORE YOU SIGN AND SUBMIT THIS APPLICATION . . . HAVE YOU:

Answered each question on this form as completely as possible?

Attached a legible map showing township, section, range, quarter-quarter & tax lot number?

By my signature below, I swear that all statements made and information provided in this application are true to the best of my knowledge.

[Signature] Daniel Robert Lang/Owner 1/4/97
(Signature of Landowner/Agent) (Printed name and title) (Date)

WATER RESOURCES DEPT.
SALEM, OREGON

APPLICANT: DANIEL R. LANG

27 6 21B

SEE MAP

27 6 28B

SEE MAP

T.27S. R.6W. 1
DOUGLAS COUNTY

27 6 29

SEE MAP

27 6 27

1"-2000'

27 6 28

SEE MAP

SEE MAP

SEE MAP

THIS MAP WAS PREPARED
FOR ASSESSMENT PURPOSE ONLY

27 6 32

27 6 33

27 6 34

STEINHAUF RD

28 6 4.1

SEE MAP

SEE MAP

CO RD NO. 258

SEE MAP

28 6 3B

28 6 3A

T.28S. R.6W. W
DOUGLAS COUNTY

SEE MAP

MARSTERS CR

NO. 25A

SEE MAP

HAPPY CO.

VALLEY RD.

SEE MAP

28 6 4

TL 200

RECEIVED
JAN 24 1997
WATER RESOURCES DEPT.
SALEM, OREGON

P- 82696-57

JAN 24 1997

WATER RESOURCES DEPT.
SALEM, OREGON



Oregon Water Resources Department Notice of Exempt Reservoir

For reservoirs built before January 1, 1995, that:

- Store less than 9.2 acre-feet of water, or
- Have a dam less than 10 feet high.

The deadline for submitting a Notice of Exempt Reservoir is January 31, 1997.

Landowner: Lang Last name, Daniel First name, R MI

Authorized Agent: _____ Last name, _____ First name, _____ MI

Address: 2741 W Harvard

Roseburg City, OR State, 97470 Zip

Phone: (541)459-2174 Home, (541)459-9898 Work

FAX: (541)459-1230 Home, E-Mail Address: NONE Work

A. County of use: Douglas B. River basin (see reverse): 16 Umpqua

C. Legal description of reservoir location:

Township	Range	Section	Quarter/Quarter	Tax Lot #
<u>28S</u>	<u>6W</u>	<u>3B</u>	<u>SW-NW</u>	<u>100</u>

D. Name, if any, of reservoir: 28-6-3B-1 E. Reservoir in existence since: 12/31/93 PRIOR TO

F. Source of water: SPRING & SURFACE WATER/RUNOFF which flows into _____
Name of river or creek Name of river or creek

G. Maximum height of dam: 10 feet.

H. Quantity of water stored in reservoir at maximum capacity (see reverse): 4.5 acre-feet.

I. Water stored in reservoir is used for (see reverse): Stockwater/GENERAL AGRICULTURE


J. Rate and area of use—Refer to chart on the back of this form. For each type of water use listed in Item I., show the quantity of water used and, if applicable, the number of acres on which water is used.
Stockwater/miscellaneous quantities as required by livestock for stockwater.

BEFORE YOU SIGN AND SUBMIT THIS APPLICATION . . . HAVE YOU:

Answered each question on this form as completely as possible?

Attached a legible map showing township, section, range, quarter-quarter & tax lot number?

By my signature below, I swear that all statements made and information provided in this application are true to the best of my knowledge.



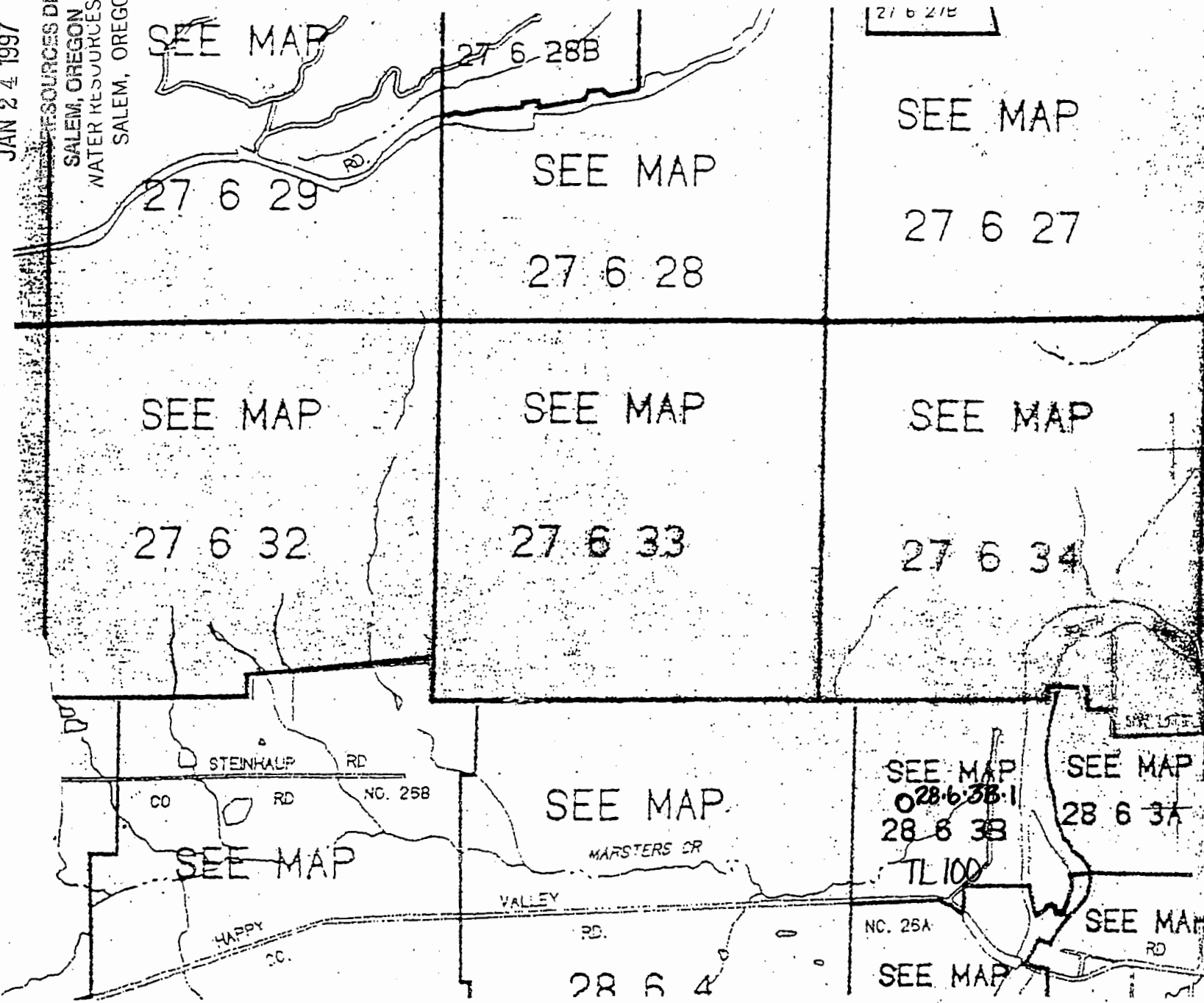
Daniel Robert Lang/Owner 1/4/97
(Printed name and title) (Date)

RECEIVED

JAN 24 1997

RESOURCES DEPT.
SALEM, OREGON
WATER RESOURCES DEPT.
SALEM, OREGON

APPLICANT: DANIEL R. LANG



T.27S. R.6W.
DOUGLAS CO

1"-2000'

THIS MAP WAS PREP
ASSESSMENT PURPOSES

T.28S. R.6W
DOUGLAS CO

RECEIVED

JAN 24 1997

WATER RESOURCES DEPT.
SALEM, OREGON

P-82696-58



Oregon Water Resources Department Notice of Exempt Reservoir

For reservoirs built before January 1, 1995, that:

- Store less than 9.2 acre-feet of water, or
- Have a dam less than 10 feet high.

The deadline for submitting a Notice of Exempt Reservoir is January 31, 1997.

Landowner: Lang Daniel R
 Last name First name MI

Authorized Agent: _____
 Last name First name MI

Address: 2741 W Harvard
Roseburg OR 97470
 City State Zip

Phone: (541)459-2174 (541)459-9898
 City State Zip

FAX: (541)459-1230 E-Mail Address: NONE
 Home Work

A. County of use: Douglas B. River basin (see reverse): 16 Umpqua

C. Legal description of reservoir location:

Township	Range	Section	Quarter/Quarter	Tax Lot #
<u>27S</u>	<u>6W</u>	<u>4</u>	<u>NE-NW</u>	<u>200</u>

D. Name, if any, of reservoir: 27.6.4.1 E. Reservoir in existence since: 12/31/93
SPRING Surface Water/RUNOFF None MM DD YY

F. Source of water: _____ which flows into _____
 Name of river or creek Name of river or creek

G. Maximum height of dam: 10 feet.

H. Quantity of water stored in reservoir at maximum capacity (see reverse): 3.0 acre-feet.

I. Water stored in reservoir is used for (see reverse): Stockwater/GENERAL AGRICULTURE

J. Rate and area of use—Refer to chart on the back of this form. For each type of water use listed in Item I., show the quantity of water used and, if applicable, the number of acres on which water is used.

Stockwater/miscellaneous quantities as required by
livestock for stockwater.

BEFORE YOU SIGN AND SUBMIT THIS APPLICATION . . . HAVE YOU:

Answered each question on this form as completely as possible?

Attached a legible map showing township, section, range, quarter-quarter & tax lot number?

By my signature below, I swear that all statements made and information provided in this application are true to the best of my knowledge.

[Signature]
(Signature of Landowner/Agent)

Daniel R Lang

(Printed name and title)

1/4/97
(Date)

RECEIVED

JAN 24 1997

WATER RESOURCES DEPT.
SALEM, OREGON

P 82696-59



Oregon Water Resources Department Notice of Exempt Reservoir

For reservoirs built before January 1, 1995, that:

- Store less than 9.2 acre-feet of water, or
- Have a dam less than 10 feet high.

The deadline for submitting a Notice of Exempt Reservoir is January 31, 1997.

Landowner: Lang Daniel R
Last name First name MI

Authorized Agent: _____
Last name First name MI

Address: 2741 W Harvard

Roseburg OR 97170
City State Zip

Phone: (541)459-2174 (541)459-9898
City State Zip

FAX: (541)459-1230 E-Mail Address: NONE
Home Work

A. County of use: Douglas B. River basin (see reverse): 16 Umpqua

C. Legal description of reservoir location:

Township	Range	Section	Quarter/Quarter	Tax Lot #
<u>27S</u>	<u>6W</u>	<u>33</u>	<u>SW-NE</u>	<u>100</u>

D. Name, if any, of reservoir: 27.6.33.2 E. Reservoir in existence since: 12/31/93
SPRING & Surface Water/RUNOFF None MM DD YY

F. Source of water: _____ which flows into _____
Name of river or creek Name of river or creek

G. Maximum height of dam: 10 feet.

H. Quantity of water stored in reservoir at maximum capacity (see reverse): 4.5 acre-feet.

I. Water stored in reservoir is used for (see reverse): Stockwater/GENERAL AGRICULTURE

J. Rate and area of use—Refer to chart on the back of this form. For each type of water use listed in Item I., show the quantity of water used and, if applicable, the number of acres on which water is used.
Stockwater/miscellaneous quantities as required by livestock for stockwater.

BEFORE YOU SIGN AND SUBMIT THIS APPLICATION . . . HAVE YOU:

Answered each question on this form as completely as possible?

Attached a legible map showing township, section, range, quarter-quarter, & tax lot number?

By my signature below, I swear that all statements made and information provided in this application are true to the best of my knowledge.

[Signature]
(Signature of Landowner/Agent)

Daniel R Lang
(Printed name and title)

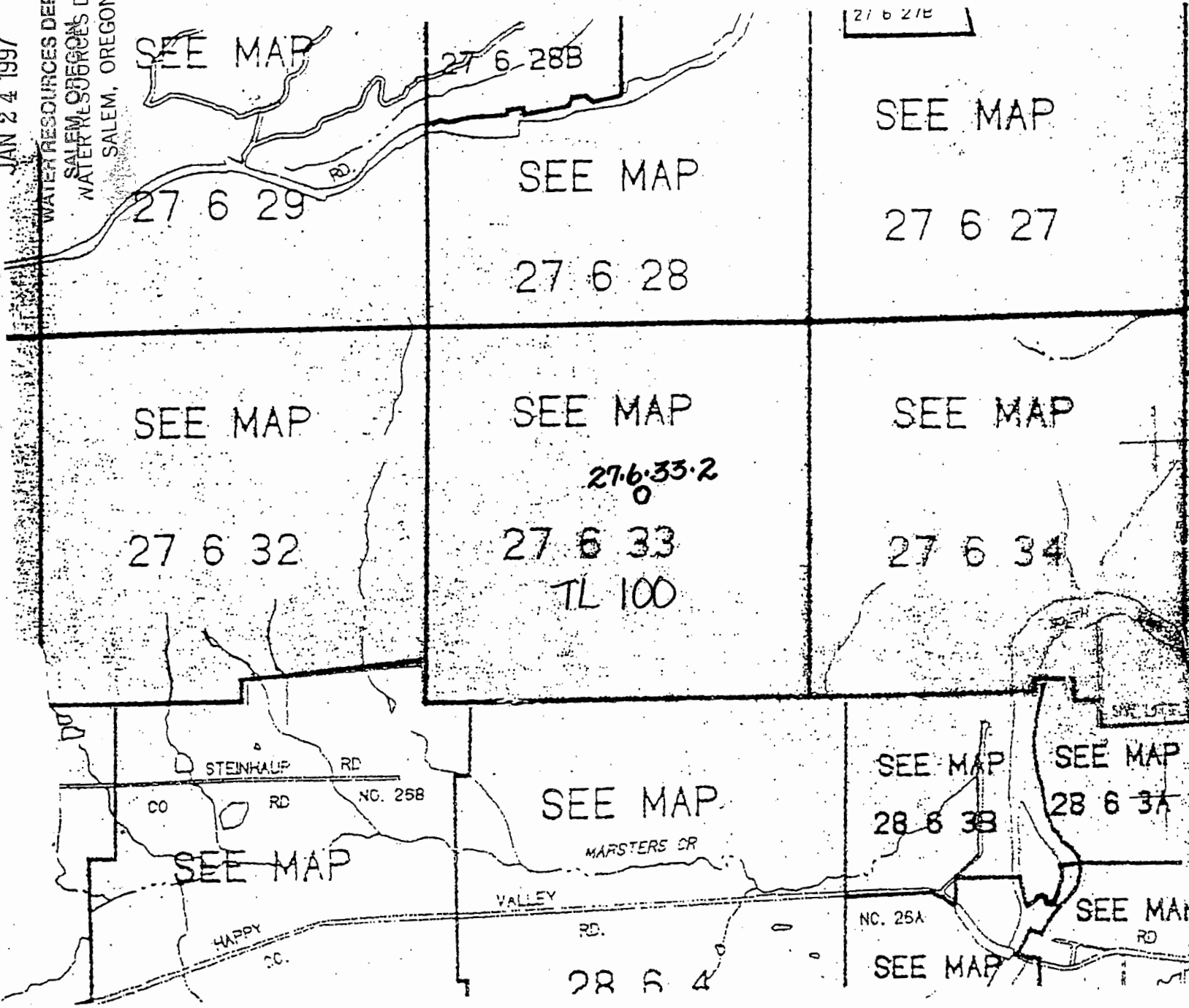
1/8/97
(Date)

RECEIVED

APPLICANT: DANIEL R. LANG

JAN 24 1997

WATER RESOURCES DEPT.
SALEM REGION'S DEPT.
WATER RESOURCES DEPT.
SALEM, OREGON



T.27S. R.6W.
DOUGLAS CO

1"-2000'

THIS MAP WAS PREP
ASSESSMENT PURPOSES

T.28S. R.6W.
DOUGLAS CO

JAN 24 1997

WATER RESOURCES DEPT.
SALEM, OREGON

P-82696-60



Oregon Water Resources Department Notice of Exempt Reservoir

For reservoirs built before January 1, 1995, that:

- Store less than 9.2 acre-feet of water, or
- Have a dam less than 10 feet high.

The deadline for submitting a Notice of Exempt Reservoir is January 31, 1997.

Landowner: Lang Daniel R
Last name First name MI

Authorized Agent: _____
Last name First name MI

Address: 2741 W Harvard
Roseburg OR 97470
City State Zip

Phone: (541)459-2174 (541)459-9898
Work

FAX: (541)459-1230 E-Mail Address: NONE

A. County of use: Douglas B. River basin (see reverse): 16 Umpqua

C. Legal description of reservoir location:

Township	Range	Section	Quarter/Quarter	Tax Lot #
<u>27S</u>	<u>6W</u>	<u>33</u>	<u>SW.SW</u>	<u>100</u>

D. Name, if any, of reservoir: 27.6.33.3 E. Reservoir in existence since: 12/31/88
Surface Water/RUNOFF None MM DD YY

F. Source of water: SPRING & which flows into _____
Name of river or creek Name of river or creek

G. Maximum height of dam: 8 feet.

H. Quantity of water stored in reservoir at maximum capacity (see reverse): 2.0 acre-feet.

I. Water stored in reservoir is used for (see reverse): Stockwater/GENERAL AGRICULTURE

J. Rate and area of use—Refer to chart on the back of this form. For each type of water use listed in Item I., show the quantity of water used and, if applicable, the number of acres on which water is used.
Stockwater/miscellaneous quantities as required by livestock for stockwater

BEFORE YOU SIGN AND SUBMIT THIS APPLICATION . . . HAVE YOU:

Answered each question on this form as completely as possible?

Attached a legible map showing township, section, range, quarter-quarter & tax lot number?

By my signature below, I swear that all statements made and information provided in this application are true to the best of my knowledge.

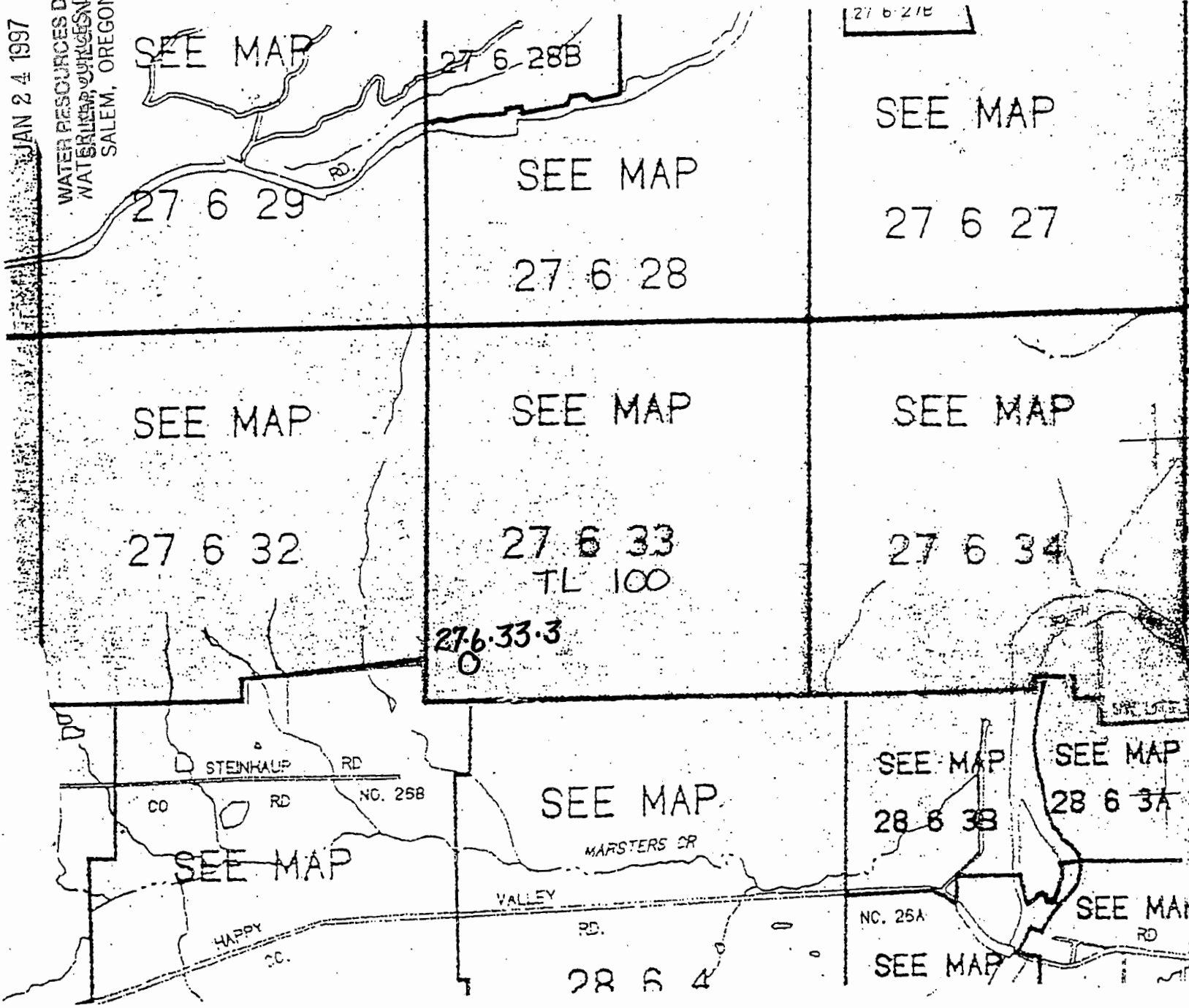
[Signature] Daniel R Lang 1/4/97
(Signature of Landowner/Agent) (Printed name and title) (Date)

RECEIVED

JAN 24 1997

WATER RESOURCES DEPT.
WATER RESOURCES DEPT.
SALEM, OREGON

APPLICANT: DANIEL R. LANG



T.27S. R.6W.
DOUGLAS CO
1"-2000'

THIS MAP WAS PREP.
ASSESSMENT PURPOSES

T.28S. R.6W
DOUGLAS CO

RECEIVED

JAN 24 1997

WATER RESOURCES DEPT.
SALEM, OREGON

P 82696-61



Oregon Water Resources Department Notice of Exempt Reservoir

For reservoirs built before January 1, 1995, that:

- Store less than 9.2 acre-feet of water, or
- Have a dam less than 10 feet high.

The deadline for submitting a Notice of Exempt Reservoir is January 31, 1997.

Landowner: Lang Daniel R
Last name First name MI

Authorized Agent: _____
Last name First name MI

Address: 2741 W Harvard
Roseburg OR 97470
City State Zip

Phone: (541)459-2174 (541)459-9898
Work

FAX: (541)459-1230 E-Mail Address: NONE

A. County of use: Douglas B. River basin (see reverse): 16 Umpqua

C. Legal description of reservoir location:

Township	Range	Section	Quarter/Quarter	Tax Lot #
<u>27S</u>	<u>6W</u>	<u>33</u>	<u>SW-NE</u>	<u>100</u>

D. Name, if any, of reservoir: 27.6.33.4 E. Reservoir in existence since: 12/31/93
SPRING Surface Water/RUNOFF PRIOR TO: None MM DD YY

F. Source of water: _____ which flows into _____
Name of river or creek Name of river or creek

G. Maximum height of dam: 10 feet.

H. Quantity of water stored in reservoir at maximum capacity (see reverse): 3.5 acre-feet.

I. Water stored in reservoir is used for (see reverse): Stockwater/GENERAL AGRICULTURE

J. Rate and area of use--Refer to chart on the back of this form. For each type of water use listed in Item I., show the quantity of water used and, if applicable, the number of acres on which water is used.
 Stockwater/miscellaneous quantities as required by livestock for stockwater.

BEFORE YOU SIGN AND SUBMIT THIS APPLICATION . . . HAVE YOU:

Answered each question on this form as completely as possible?

Attached a legible map showing township, section, range, quarter-quarter & tax lot number?

By my signature below, I swear that all statements made and information provided in this application are true to the best of my knowledge.

(Signature of Landowner/Agent)

Daniel R Lang
(Printed name and title)

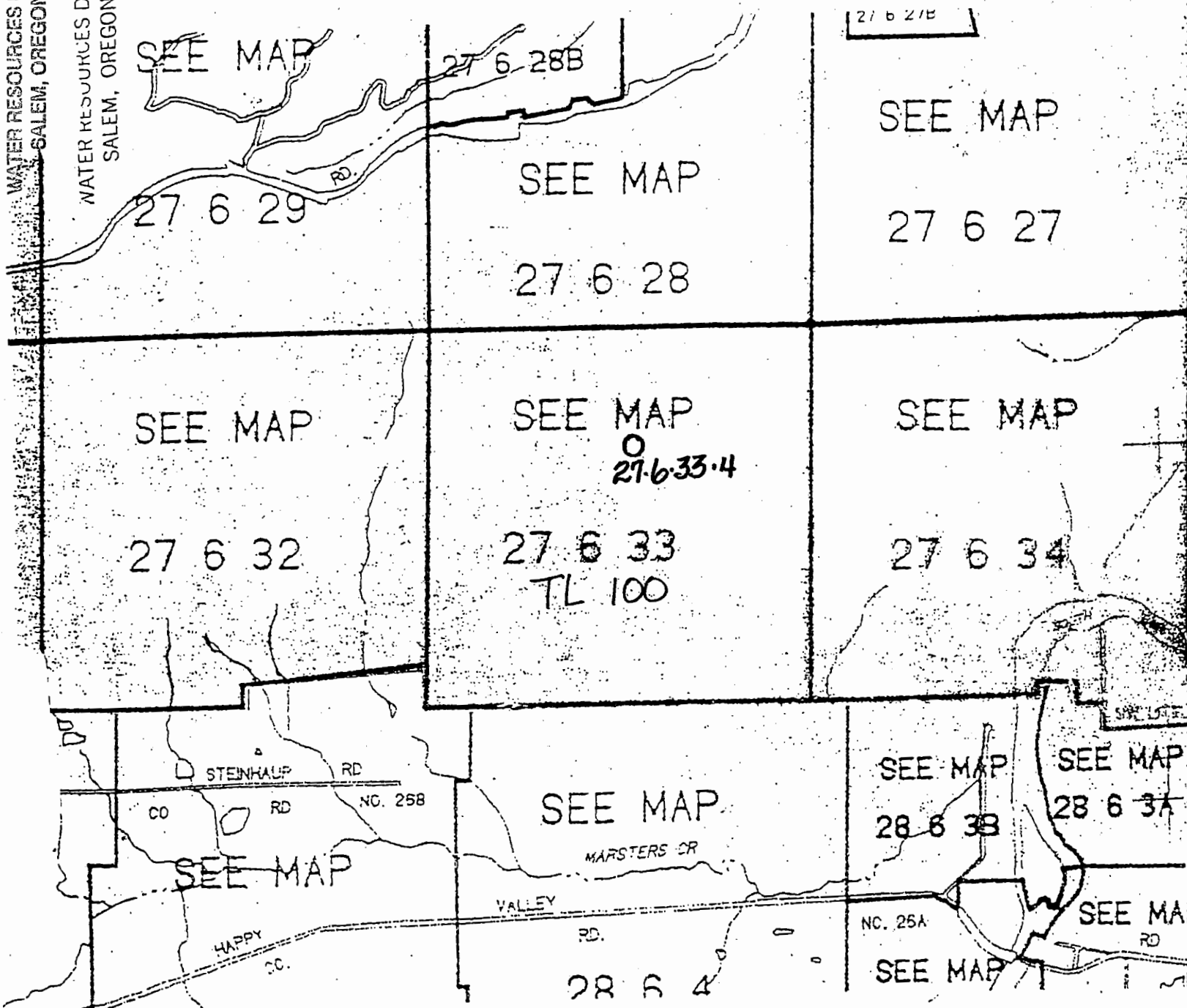
1/4/97
(Date)

JAN 24 1997

WATER RESOURCES DEPT.
SALEM, OREGON

WATER RESOURCES DEPT.
SALEM, OREGON

APPLICANT: DANIEL R. LANG



27 6 27B

T.27S. R.6W
DOUGLAS CO

1"-2000'

THIS MAP WAS PREP
ASSESSMENT PURPOSES

T.28S. R.6W
DOUGLAS CO

RECEIVED

JAN 24 1997

WATER RESOURCES DEPT.
SALEM, OREGON

P-82696-62



Oregon Water Resources Department Notice of Exempt Reservoir

For reservoirs built before January 1, 1995, that:

- Store less than 9.2 acre-feet of water, or
- Have a dam less than 10 feet high.

The deadline for submitting a Notice of Exempt Reservoir is January 31, 1997.

Landowner: Lang Daniel R
Last name First name MI

Authorized Agent: _____
Last name First name MI

Address: 2741 W Harvard

Roseburg OR 97470
City State Zip

Phone: (541)459-2174 (541)459-9898
City State Zip

FAX: (541)459-1230 E-Mail Address: NONE
Work

A. County of use: Douglas B. River basin (see reverse): 16 Umpqua

C. Legal description of reservoir location:

Township	Range	Section	Quarter/Quarter	Tax Lot #
<u>27S</u>	<u>6W</u>	<u>33</u>	<u>NW-SW</u>	<u>100</u>

D. Name, if any, of reservoir: 27.6.33.5 E. Reservoir in existence since: 12/31/93
SPRING Surface Water/RUNOFF None MM DD YY

F. Source of water: _____ which flows into _____
Name of river or creek Name of river or creek

G. Maximum height of dam: 8 feet.

H. Quantity of water stored in reservoir at maximum capacity (see reverse): 2.5 acre-feet.

I. Water stored in reservoir is used for (see reverse): Stockwater/GENERAL AGRICULTURE

J. Rate and area of use—Refer to chart on the back of this form. For each type of water use listed in Item I, show the quantity of water used and, if applicable, the number of acres on which water is used.
Stockwater/miscellaneous quantities as required by livestock for stockwater.

BEFORE YOU SIGN AND SUBMIT THIS APPLICATION... HAVE YOU:

Answered each question on this form as completely as possible?

Attached a legible map showing township, section, range, quarter-quarter, & tax lot number?

By my signature below, I swear that all statements made and information provided in this application are true to the best of my knowledge.

Daniel R Lang
(Signature of Landowner/Agent)

Daniel R Lang
(Printed name and title)

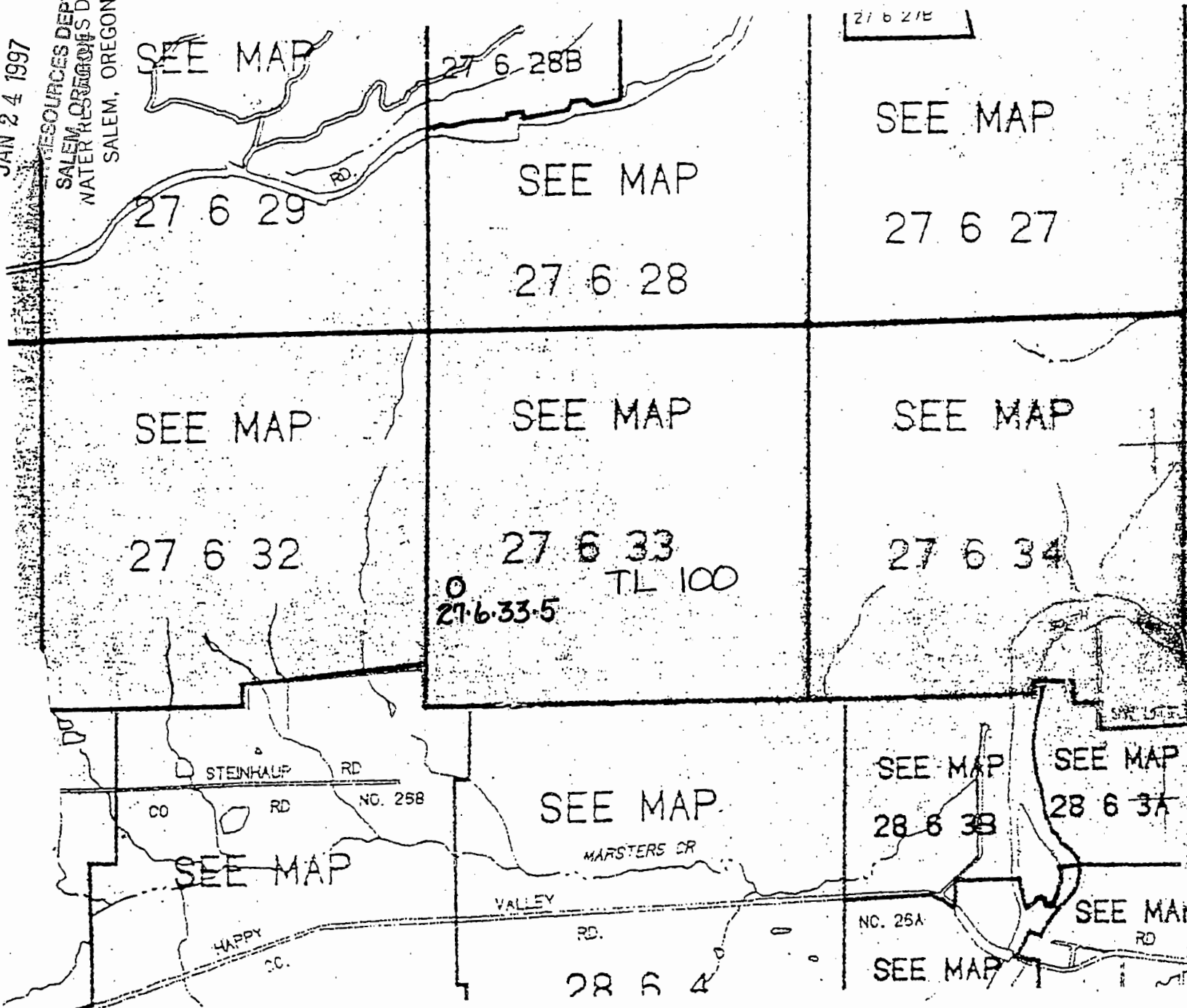
1/4/97
(Date)

RECEIVED

APPLICANT: DANIEL R. LANG

JAN 24 1997

SALEM WATER RESOURCES DEPT.
WATER RESOURCES DEPT.
SALEM, OREGON



T.27S. R.6W.
DOUGLAS CO

1"-2000'

THIS MAP WAS PREP
ASSESSMENT PURPOSES

T.28S. R.6W.
DOUGLAS CO

RECEIVED

JAN 24 1997

WATER RESOURCES DEPT.
SALEM, OREGON

P- 82696-63



Oregon Water Resources Department Notice of Exempt Reservoir

For reservoirs built before January 1, 1995, that:

- Store less than 9.2 acre-feet of water, or
- Have a dam less than 10 feet high.

The deadline for submitting a Notice of Exempt Reservoir is January 31, 1997.

Landowner: Lang Daniel R
 Last name First name MI

Authorized Agent: _____
 Last name First name MI

Address: 2741 W Harvard
Roseburg OR 97470
 City State Zip

Phone: (541)459-2174 (541)459-9898
 Home Work

FAX: (541)459-1230 E-Mail Address: NONE

A. County of use: Douglas B. River basin (see reverse): 16 Umpqua

C. Legal description of reservoir location:

Township	Range	Section	Quarter/Quarter	Tax Lot #
<u>27S</u>	<u>6W</u>	<u>33</u>	<u>SW-NE</u>	<u>100</u>

D. Name, if any, of reservoir: 27.6.33.1 E. Reservoir in existence since: 12/31/1893
SPRING Surface Water/RUNOFF ^{Prior To:} None MM DD YY

F. Source of water: _____ which flows into _____
 Name of river or creek Name of river or creek

G. Maximum height of dam: 8 feet.

H. Quantity of water stored in reservoir at maximum capacity (see reverse): 1.5 acre-feet.

I. Water stored in reservoir is used for (see reverse): Stockwater/GENERAL AGRICULTURE

J. Rate and area of use--Refer to chart on the back of this form. For each type of water use listed in Item I., show the quantity of water used and, if applicable, the number of acres on which water is used.
 Stockwater/miscellaneous quantities as required by
 livestock for stockwater

BEFORE YOU SIGN AND SUBMIT THIS APPLICATION . . . HAVE YOU:

Answered each question on this form as completely as possible?

Attached a legible map showing township, section, range, quarter-quarter & tax lot number?

By my signature below, I swear that all statements made and information provided in this application are true to the best of my knowledge.

Daniel R Lang

1/4/97

(Signature of Landowner/Agent)

(Printed name and title)

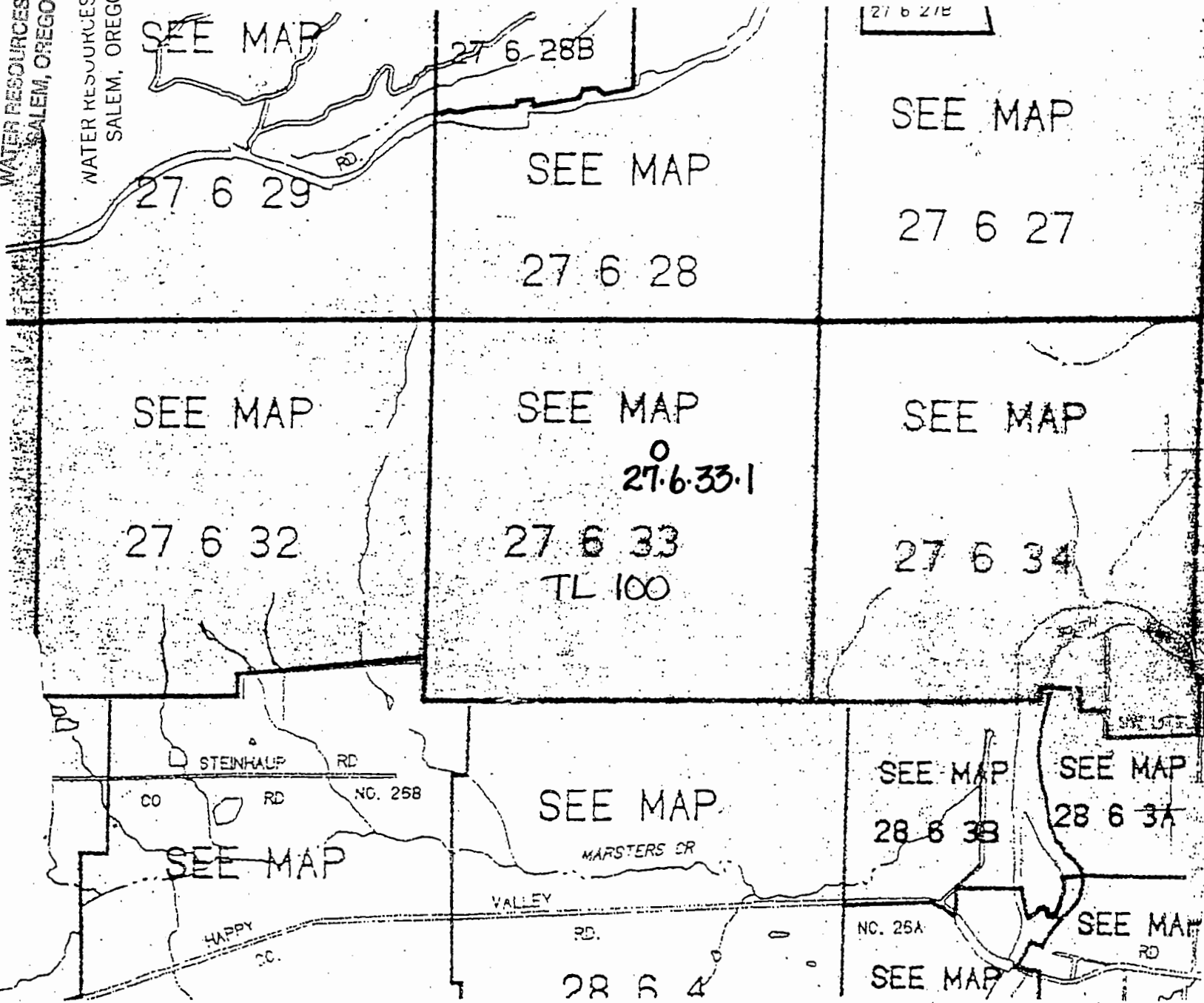
(Date)

JAN 24 1997

WATER RESOURCES DEPT.
SALEM, OREGON

WATER RESOURCES DEPT.
SALEM, OREGON

APPLICANT: DANIEL R. LANG



T.27S. R.6W.
DOUGLAS CO
1"-2000'

THIS MAP WAS PREPARED FOR
ASSESSMENT PURPOSES

T.28S. R.6W.
DOUGLAS CO

JAN 24 1997

WATER RESOURCES DEPT.
SALEM, OREGON

P-82696-64



Oregon Water Resources Department Notice of Exempt Reservoir

For reservoirs built before January 1, 1995, that:

- Store less than 9.2 acre-feet of water, or
- Have a dam less than 10 feet high.

The deadline for submitting a Notice of Exempt Reservoir is January 31, 1997.

Landowner: Lang Daniel R
Last name First name MI

Authorized Agent: _____
Last name First name MI

Address: 2741 W Harvard
Roseburg OR 97470
City State Zip

Phone: (541)459-2174 (541)459-9898
City State Zip

FAX: (541)459-1230 E-Mail Address: NONE
Home Work

A. County of use: Douglas B. River basin (see reverse): 16 Umpqua

C. Legal description of reservoir location:

Township	Range	Section	Quarter/Quarter	Tax Lot #
<u>27S</u>	<u>6W</u>	<u>34</u>	<u>SE-SW</u>	<u>100</u>

D. Name, if any, of reservoir: 27.6.34.5 E. Reservoir in existence since: 12/31/88
Surface Water/RUNOFF None MM DD YY

F. Source of water: SPRING & which flows into _____
Name of river or creek Name of river or creek

G. Maximum height of dam: 10 feet.

H. Quantity of water stored in reservoir at maximum capacity (see reverse): 2.0 acre-feet.

I. Water stored in reservoir is used for (see reverse): Stockwater/GENERAL AGRICULTURE

J. Rate and area of use—Refer to chart on the back of this form. For each type of water use listed in Item I., show the quantity of water used and, if applicable, the number of acres on which water is used.
 Stockwater/miscellaneous quantities as required by livestock for stockwater.

BEFORE YOU SIGN AND SUBMIT THIS APPLICATION . . . HAVE YOU:

Answered each question on this form as completely as possible?

Attached a legible map showing township, section, range, quarter-quarter, & tax lot number?

By my signature below, I swear that all statements made and information provided in this application are true to the best of my knowledge.

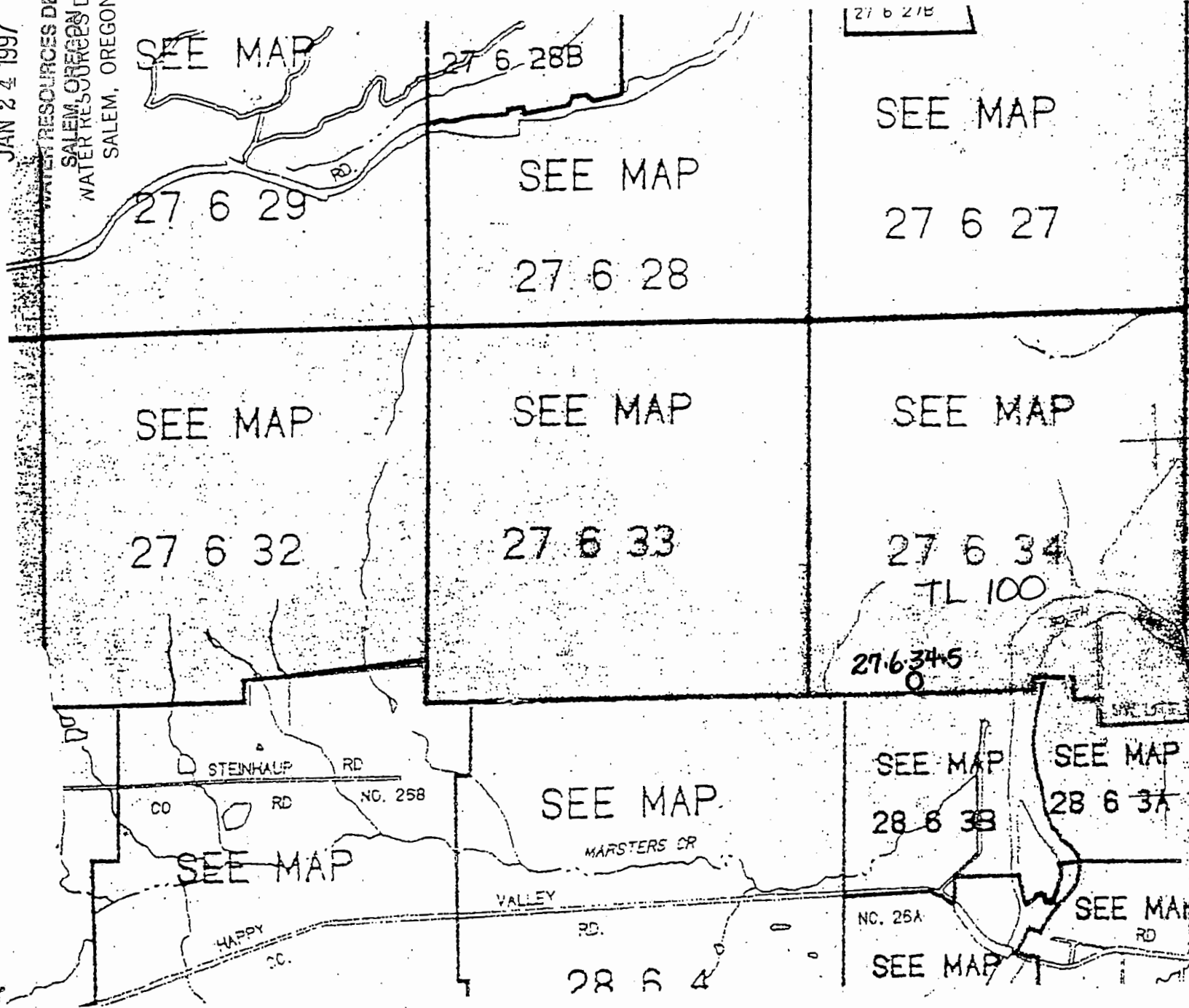
[Signature] Daniel R Lang 1/4/97
(Signature of Landowner/Agent) (Printed name and title) (Date)

RECEIVED

APPLICANT: DANIEL R. LANG

JAN 24 1997

WATER RESOURCES DEPT.
SALEM, OREGON DEPT.
WATER RESOURCES DEPT.
SALEM, OREGON



T.27S. R.6W.
DOUGLAS CO
1"-2000'

THIS MAP WAS PREP
ASSESSMENT PURPOSES

T.28S. R.6W
DOUGLAS CO

JAN 24 1997

WATER RESOURCES DEPT.
SALEM, OREGON

P-82696-65



Oregon Water Resources Department Notice of Exempt Reservoir

For reservoirs built before January 1, 1995, that:

- Store less than 9.2 acre-feet of water, or
- Have a dam less than 10 feet high.

The deadline for submitting a Notice of Exempt Reservoir is January 31, 1997.

Landowner: Lang , Daniel R
Last name First name MI

Authorized Agent: _____ , _____
Last name First name MI

Address: 2741 W Harvard
Roseburg OR 97470
City State Zip

Phone: (541)459-2174 (541)459-9898
Home Work

FAX: (541)459-1230 E-Mail Address: NONE

A. County of use: Douglas . B. River basin (see reverse): 16 Umpqua

C. Legal description of reservoir location:

Township	Range	Section	Quarter/Quarter	Tax Lot #
<u>27S</u>	<u>6W</u>	<u>34</u>	<u>NE-SE</u>	<u>100</u>

D. Name, if any, of reservoir: 27.6.34.4 . E. Reservoir in existence since: 12/31/93
Prior To: Marsters MM DD YY

F. Source of water: SURFACE WATER/RUNOFF which flows into _____
Name of river or creek Name of river or creek

G. Maximum height of dam: 8 feet.

H. Quantity of water stored in reservoir at maximum capacity (see reverse): 2.0 acre-feet.

I. Water stored in reservoir is used for (see reverse): Stockwater/GENERAL AGRICULTURE

J. Rate and area of use—Refer to chart on the back of this form. For each type of water use listed in Item I., show the quantity of water used and, if applicable, the number of acres on which water is used.
Stockwater/miscellaneous quantities as required by livestock for stockwater.

BEFORE YOU SIGN AND SUBMIT THIS APPLICATION . . . HAVE YOU:

Answered each question on this form as completely as possible?

Attached a legible map showing township, section, range, quarter-quarter & tax lot number?

By my signature below, I swear that all statements made and information provided in this application are true to the best of my knowledge.

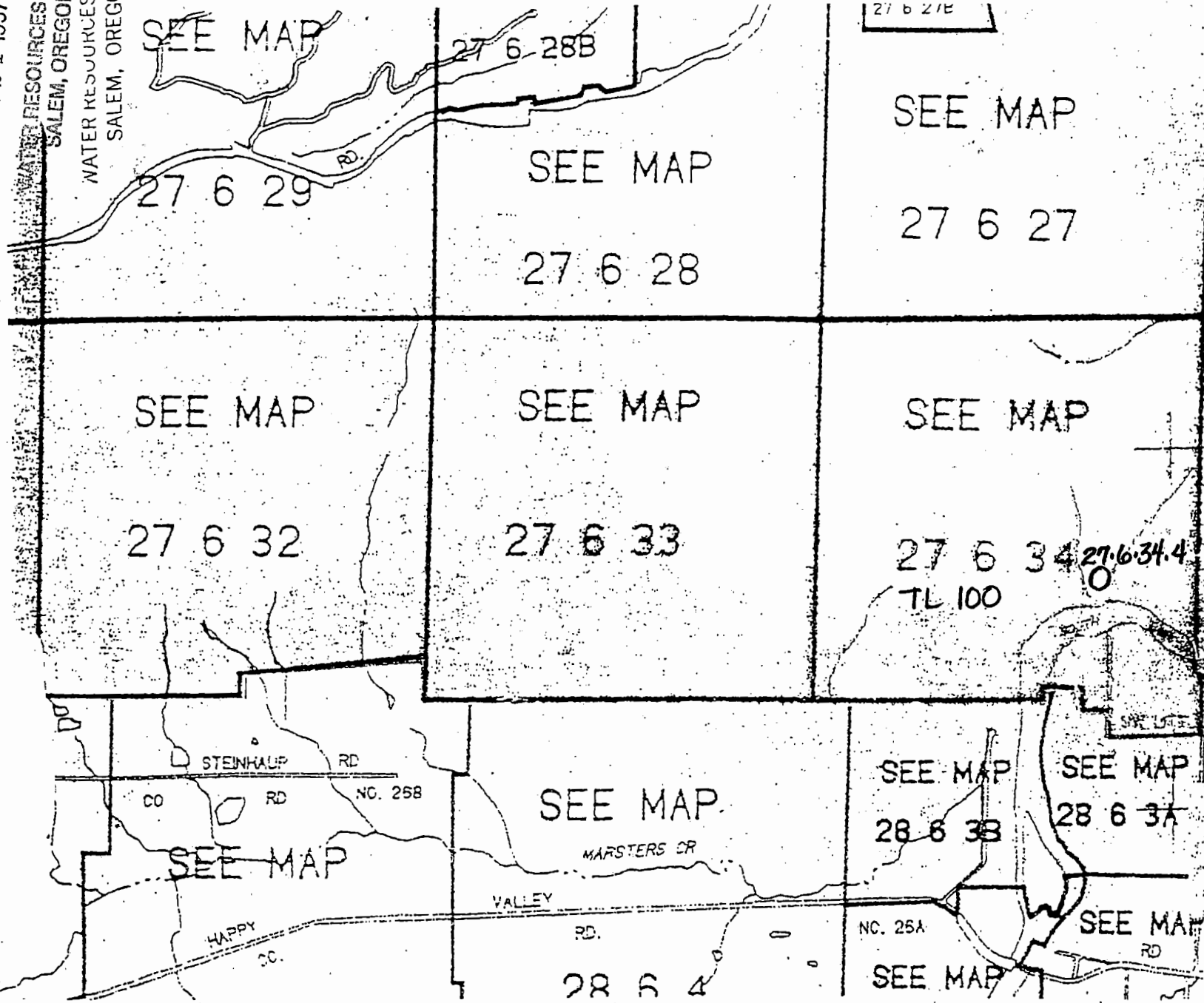
[Signature] Daniel Robert Lang/Owner 1/4/97
(Signature of Landowner/Agent) (Printed name and title) (Date)

UNRECORDED

JAN 24 1997

WATER RESOURCES DEPT.
SALEM, OREGON
WATER RESOURCES DEPT.
SALEM, OREGON

APPLICANT: DANIEL R. LANG



T.27S. R.6W.
DOUGLAS CO

1"-2000'

THIS MAP WAS PREP
ASSESSMENT PURPOS

T.28S. R.6W.
DOUGLAS CO

RECEIVED

JAN 24 1997

WATER RESOURCES DEPT.
SALEM, OREGON

P-82696-66



Oregon Water Resources Department Notice of Exempt Reservoir

For reservoirs built before January 1, 1995, that:

- Store less than 9.2 acre-feet of water, or
- Have a dam less than 10 feet high.

The deadline for submitting a Notice of Exempt Reservoir is January 31, 1997.

Landowner: Lang Daniel R
Last name First name MI

Authorized Agent: _____
Last name First name MI

Address: 2741 W Harvard
Roseburg OR 97470
City State Zip

Phone: (541)459-2174 (541)459-9898
City State Zip

FAX: (541)459-1230 E-Mail Address: NONE
Work

A. County of use: Douglas B. River basin (see reverse): 16 Umpqua

C. Legal description of reservoir location:

Township	Range	Section	Quarter/Quarter	Tax Lot #
<u>27S</u>	<u>6W</u>	<u>34</u>	<u>SW-NE</u>	<u>100</u>

D. Name, if any, of reservoir: 27.6.34.1 E. Reservoir in existence since: 12/31/93
SPRING Surface Water/RUNOFF PRIOR TO: MM DD YY

F. Source of water: _____ which flows into _____
Name of river or creek Name of river or creek

G. Maximum height of dam: 10 feet.

H. Quantity of water stored in reservoir at maximum capacity (see reverse): 7.5 acre-feet.

I. Water stored in reservoir is used for (see reverse): Stockwater/GENERAL AGRICULTURE

J. Rate and area of use—Refer to chart on the back of this form. For each type of water use listed in Item I, show the quantity of water used and, if applicable, the number of acres on which water is used.
 Stockwater/miscellaneous quantities as required by livestock for stockwater.

BEFORE YOU SIGN AND SUBMIT THIS APPLICATION... HAVE YOU:

Answered each question on this form as completely as possible?

Attached a legible map showing township, section, range, quarter-quarter, & tax lot number?

By my signature below, I swear that all statements made and information provided in this application are true to the best of my knowledge.

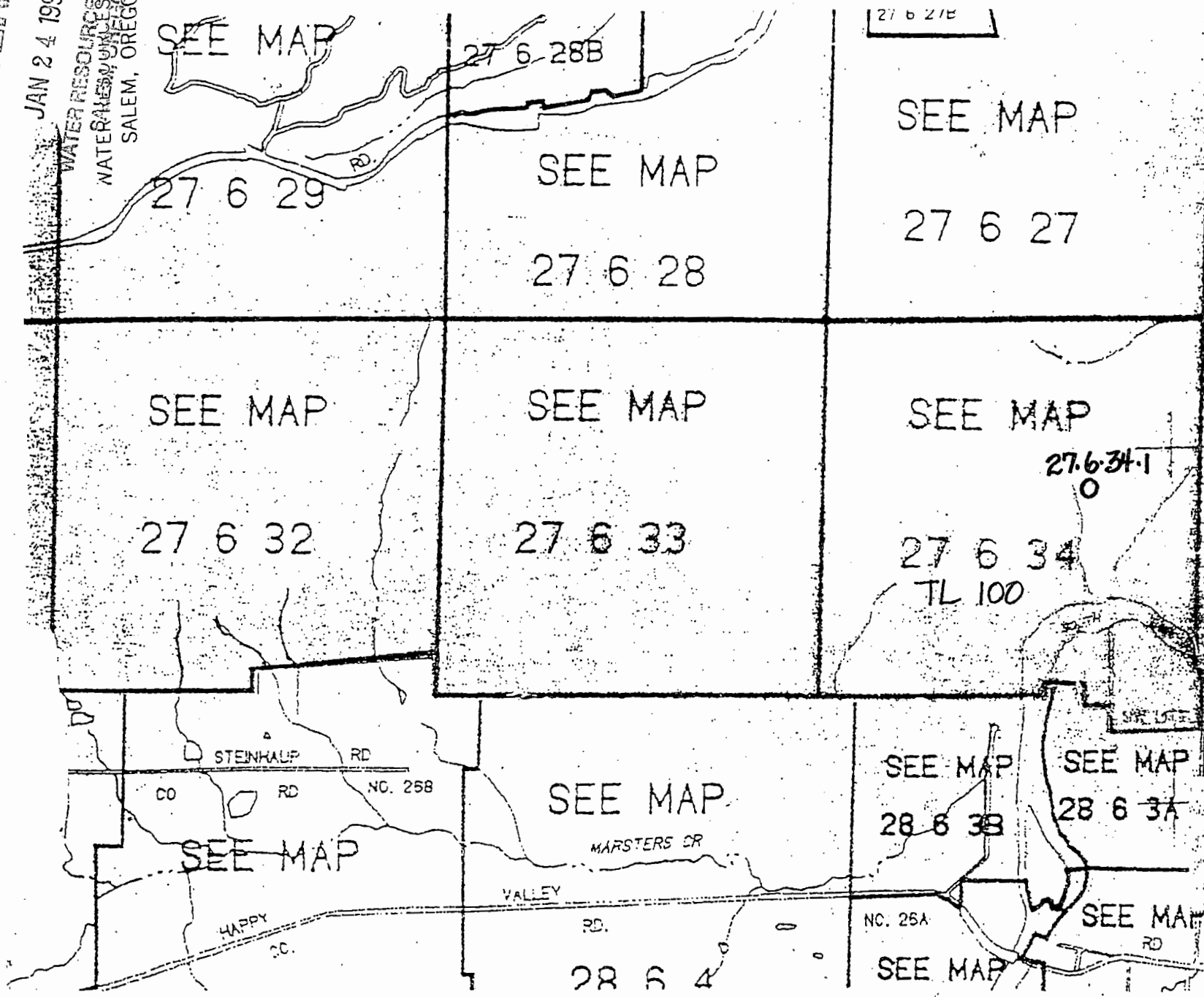
[Signature] Daniel R Lang 1/4/97
(Signature of Landowner/Agent) (Printed name and title) (Date)

RECEIVED

JAN 24 1997

WATER RESOURCES DEPT.
WATER SALES DIVISION
SALEM, OREGON

APPLICANT: DANIEL R. LANG



T.27S. R.6W.
DOUGLAS CO

1"=2000'

THIS MAP WAS PREP.
ASSESSMENT PURPOSES

T.28S. R.6W.
DOUGLAS CO

RECEIVED

JAN 24 1997

WATER RESOURCES DEPT.
SALEM, OREGON

P-82696-67



Oregon Water Resources Department Notice of Exempt Reservoir

For reservoirs built before January 1, 1995, that:

- Store less than 9.2 acre-feet of water, or
- Have a dam less than 10 feet high.

The deadline for submitting a Notice of Exempt Reservoir is January 31, 1997.

Landowner: Lang Daniel R
Last name First name MI

Authorized Agent: _____
Last name First name MI

Address: 2741 W Harvard
Roseburg OR 97470
City State Zip

Phone: (541)459-2174 (541)459-9898
Work

FAX: (541)459-1230 E-Mail Address: NONE

A. County of use: Douglas B. River basin (see reverse): 16 Umpqua

C. Legal description of reservoir location:

Township	Range	Section	Quarter/Quarter	Tax Lot #
<u>27S</u>	<u>6W</u>	<u>34</u>	<u>SE-SE</u>	<u>100</u>

D. Name, if any, of reservoir: 27-6-34-2 E. Reservoir in existence since: 12/31/93
PRIOR TO: None MM DD YY

F. Source of water: SPRING & Surface Water/RUNOFF which flows into _____
Name of river or creek Name of river or creek

G. Maximum height of dam: 8 feet.

H. Quantity of water stored in reservoir at maximum capacity (see reverse): 2.5 acre-feet.

I. Water stored in reservoir is used for (see reverse): Stockwater/GENERAL AGRICULTURE

J. Rate and area of use—Refer to chart on the back of this form. For each type of water use listed in Item I., show the quantity of water used and, if applicable, the number of acres on which water is used.
 Stockwater/miscellaneous quantities as required by livestock for stockwater.

BEFORE YOU SIGN AND SUBMIT THIS APPLICATION . . . HAVE YOU:

Answered each question on this form as completely as possible?

Attached a legible map showing township, section, range, quarter-quarter, & tax lot number?

By my signature below, I swear that all statements made and information provided in this application are true to the best of my knowledge.

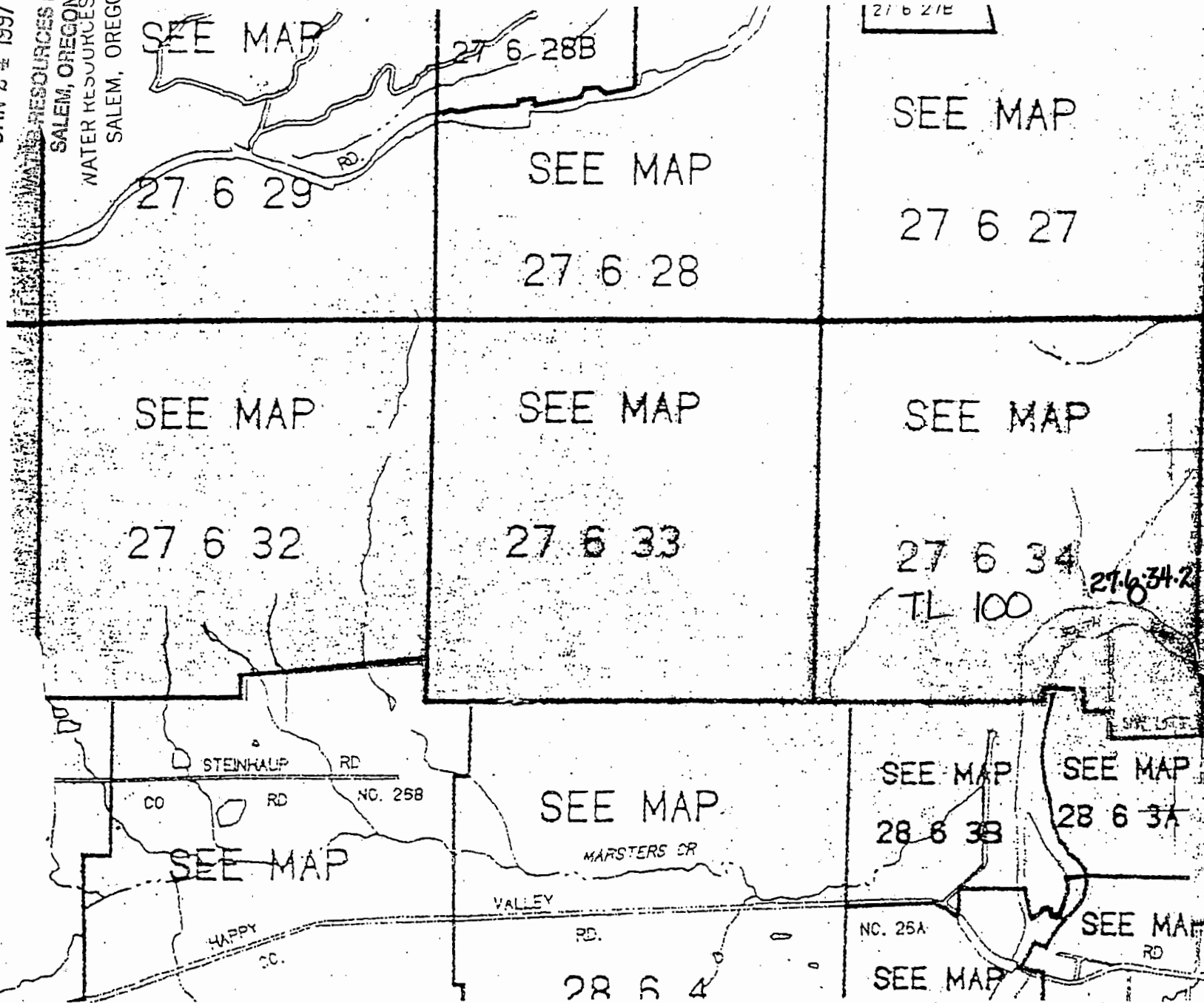
Daniel R Lang Daniel R Lang 1/4/97
(Signature of Landowner/Agent) (Printed name and title) (Date)

RECEIVED

JAN 24 1997

APPLICANT: DANIEL R. LANG

WATER RESOURCES DEPT.
SALEM, OREGON
WATER RESOURCES DEPT.
SALEM, OREGON



27 6 21E

SEE MAP

27 6 27

T.27S. R.6W.
DOUGLAS CO

1"-2000'

THIS MAP WAS PREP
ASSESSMENT PURPOSES

T.28S. R.6W.
DOUGLAS CO

RECEIVED
 JAN 24 1997
 WATER RESOURCES DEPT.
 SALEM, OREGON

P-82696-68



Oregon Water Resources Department
 Notice of Exempt Reservoir

For reservoirs built before January 1, 1995, that:

- Store less than 9.2 acre-feet of water, or
- Have a dam less than 10 feet high.

The deadline for submitting a Notice of Exempt Reservoir is January 31, 1997.

Landowner: Lang Daniel R
Last name First name MI

Authorized Agent: _____
Last name First name MI

Address: 2741 W Harvard
Roseburg OR 97470
City State Zip

Phone: (541)459-2174 (541)459-9898
Home Work

FAX: (541)459-1230 E-Mail Address: NONE

A. County of use: Douglas B. River basin (see reverse): 16 Umpqua

C. Legal description of reservoir location:

Township	Range	Section	Quarter/Quarter	Tax Lot #
<u>27S</u>	<u>6W</u>	<u>34</u>	<u>SW-SW</u>	<u>100</u>

D. Name, if any, of reservoir: 27.6.34.3 SPRING E. Reservoir in existence since: 12/31/93
Surface Water/RUNOFF None MM DD YY

F. Source of water: _____ which flows into _____
Name of river or creek Name of river or creek

G. Maximum height of dam: 8 feet.

H. Quantity of water stored in reservoir at maximum capacity (see reverse): 2.0 acre-feet.

I. Water stored in reservoir is used for (see reverse): Stockwater/GENERAL AGRICULTURE

J. Rate and area of use—Refer to chart on the back of this form. For each type of water use listed in Item I., show the quantity of water used and, if applicable, the number of acres on which water is used.
 Stockwater/miscellaneous quantities as required by livestock for stockwater.

BEFORE YOU SIGN AND SUBMIT THIS APPLICATION . . . HAVE YOU:

Answered each question on this form as completely as possible?

Attached a legible map showing township, section, range, quarter-quarter & tax lot number?

By my signature below, I swear that all statements made and information provided in this application are true to the best of my knowledge.

(Signature of Landowner/Agent)

Daniel R Lang
 (Printed name and title)

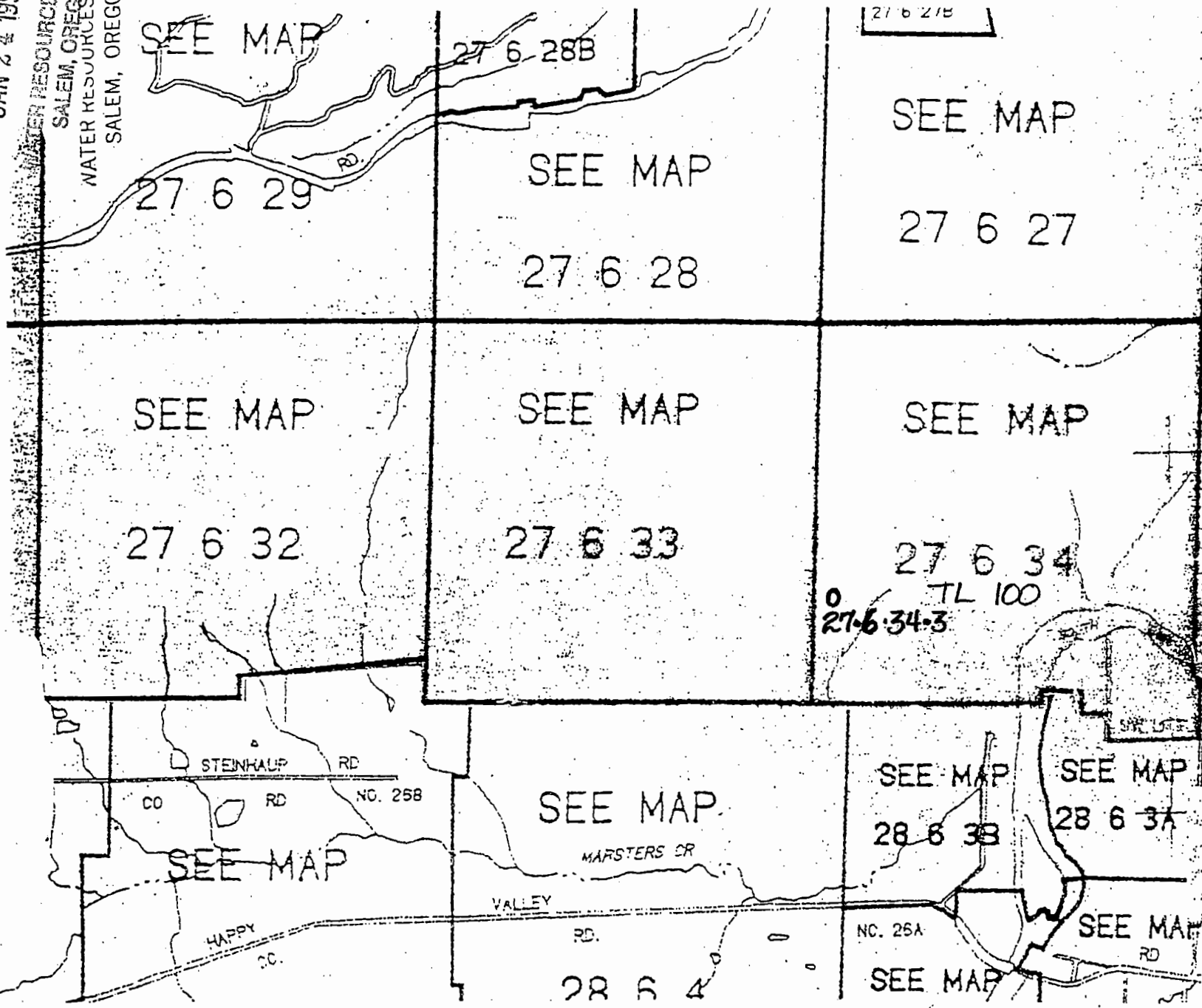
1/4/97
 (Date)

RECEIVED

JAN 24 1997

APPLICANT: DANIEL R. LANG

WATER RESOURCES DEPT.
SALEM, OREGON
WATER RESOURCES DEPT.
SALEM, OREGON



27 6 21B

T.27S. R.6W.
DOUGLAS CO
1"-2000'

THIS MAP WAS PREP
ASSESSMENT PURPOSES

T.28S. R.6W.
DOUGLAS CO

RECEIVED

JAN 24 1997

WATER RESOURCES DEPT.
SALEM, OREGON

P-82696-69



Oregon Water Resources Department Notice of Exempt Reservoir

For reservoirs built before January 1, 1995, that:

- Store less than 9.2 acre-feet of water, or
- Have a dam less than 10 feet high.

The deadline for submitting a Notice of Exempt Reservoir is January 31, 1997.

Landowner: Lang / Daniel R
Last name First name MI

Authorized Agent: _____ / _____ MI
Last name First name MI

Address: 2741 W Harvard
Roseburg OR 97470
City State Zip

Phone: (541)459-2174 (541)459-9898
Home Work

FAX: (541)459-1230 E-Mail Address: NONE

A. County of use: Douglas B. River basin (see reverse): 16 Umpqua

C. Legal description of reservoir location:

Township	Range	Section	Quarter/Quarter	Tax Lot #
<u>27S</u>	<u>6W</u>	<u>32</u>	<u>NE-NE</u>	<u>100</u>

D. Name, if any, of reservoir: 27.6.32.1 E. Reservoir in existence since: 12/31/93
PRIOR TO: MM DD YY

F. Source of water: SURFACE WATER/RUNOFF & SPRING which flows into _____
Name of river or creek Name of river or creek

G. Maximum height of dam: 8 feet.

H. Quantity of water stored in reservoir at maximum capacity (see reverse): 3.5 acre-feet.

I. Water stored in reservoir is used for (see reverse): Stockwater/GENERAL AGRICULTURE

J. Rate and area of use—Refer to chart on the back of this form. For each type of water use listed in Item I., show the quantity of water used and, if applicable, the number of acres on which water is used.
Stockwater/miscellaneous quantities as required by livestock for stockwater.

BEFORE YOU SIGN AND SUBMIT THIS APPLICATION... HAVE YOU:

Answered each question on this form as completely as possible?

Attached a legible map showing township, section, range, quarter-quarter & tax lot number?

By my signature below, I swear that all statements made and information provided in this application are true to the best of my knowledge.

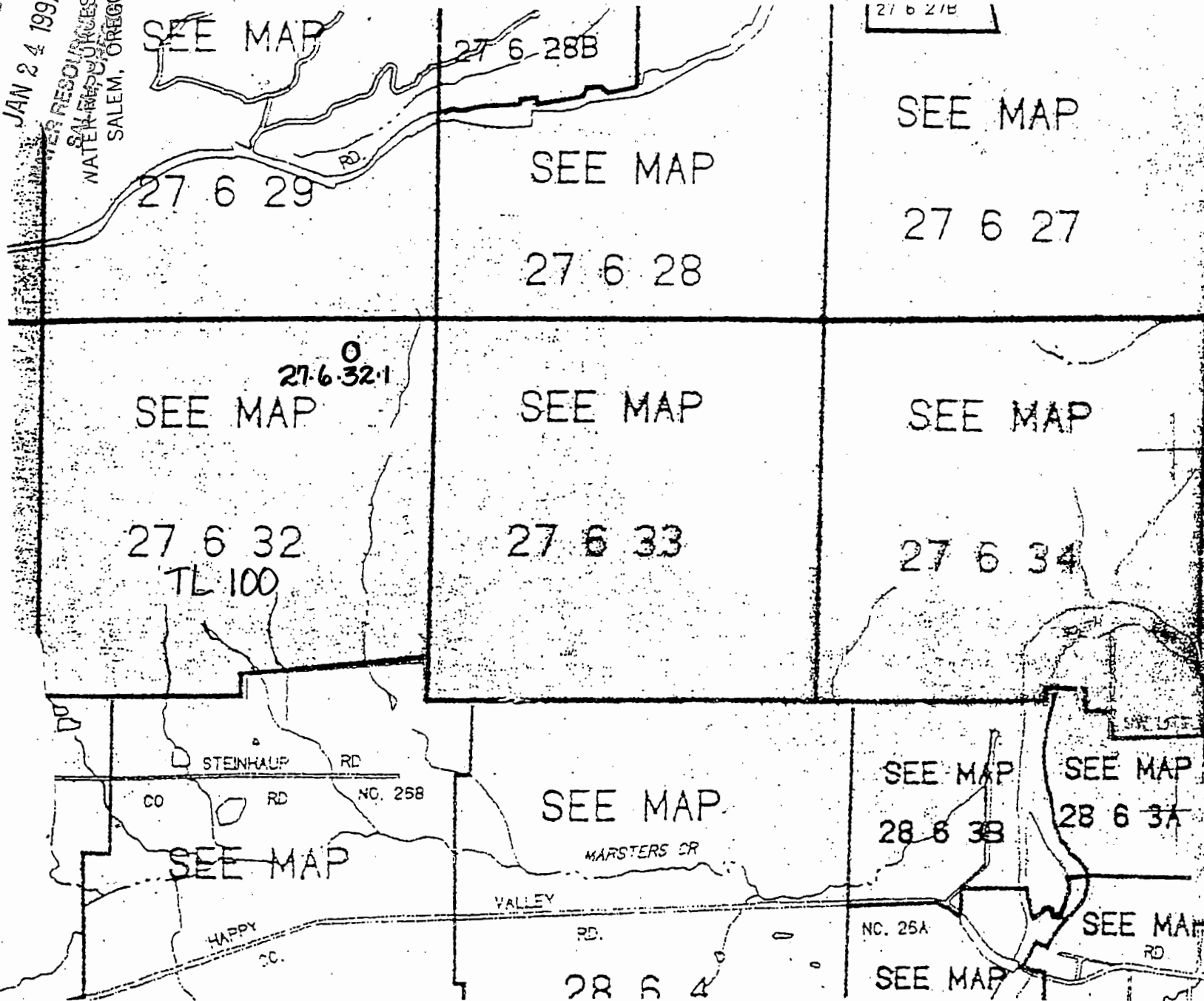
[Signature] Daniel Robert Lang/Owner 1/4/97
(Signature of Landowner/Agent) (Printed name and title) (Date)

RECEIVED

JAN 24 1997

WATER RESOURCES DEPT.
SALEM, OREGON

APPLICANT: DANIEL R. LANG



T.27S. R.6W.
DOUGLAS CO

1"=2000'

T.28S. R.6W.
DOUGLAS CO

RECEIVED

JAN 24 1997

WATER RESOURCES DEPT.
DALEM, OREGON

P-82696-70



Oregon Water Resources Department Notice of Exempt Reservoir

For reservoirs built before January 1, 1995, that:

- Store less than 9.2 acre-feet of water, or
- Have a dam less than 10 feet high.

The deadline for submitting a Notice of Exempt Reservoir is January 31, 1997.

Landowner: Lang Daniel R
 Last name First name MI

Authorized Agent: _____ MI
 Last name First name

Address: 2741 W Harvard
 Roseburg OR 97470
 City State Zip
 Phone: (541)459-2174 (541)459-9898
 Home Work
 FAX: (541)459-1230 E-Mail Address: NONE

A. County of use: Douglas B. River basin (see reverse): 16 Umpqua

C. Legal description of reservoir location:

Township	Range	Section	Quarter/Quarter	Tax Lot #
<u>24S</u>	<u>5W</u>	<u>35</u>	<u>SE-NW</u>	<u>101</u>

D. Name, if any, of reservoir: 24.5.35.1 E. Reservoir in existence since: 12/31/91
 Surface Water/RUNOFF None MM DD YY

F. Source of water: _____ which flows into _____
 Name of river or creek Name of river or creek

G. Maximum height of dam: LOW AREA SWAMP feet.

H. Quantity of water stored in reservoir at maximum capacity (see reverse): 1.75 acre-feet.

I. Water stored in reservoir is used for (see reverse): Stockwater/GENERAL AGRICULTURE

J. Rate and area of use—Refer to chart on the back of this form. For each type of water use listed in Item I., show the quantity of water used and, if applicable, the number of acres on which water is used.
 Stockwater/miscellaneous quantities as required by livestock for stockwater.

BEFORE YOU SIGN AND SUBMIT THIS APPLICATION . . . HAVE YOU:

Answered each question on this form as completely as possible?

Attached a legible map showing township, section, range, quarter-quarter & tax lot number?

By my signature below, I swear that all statements made and information provided in this application are true to the best of my knowledge.

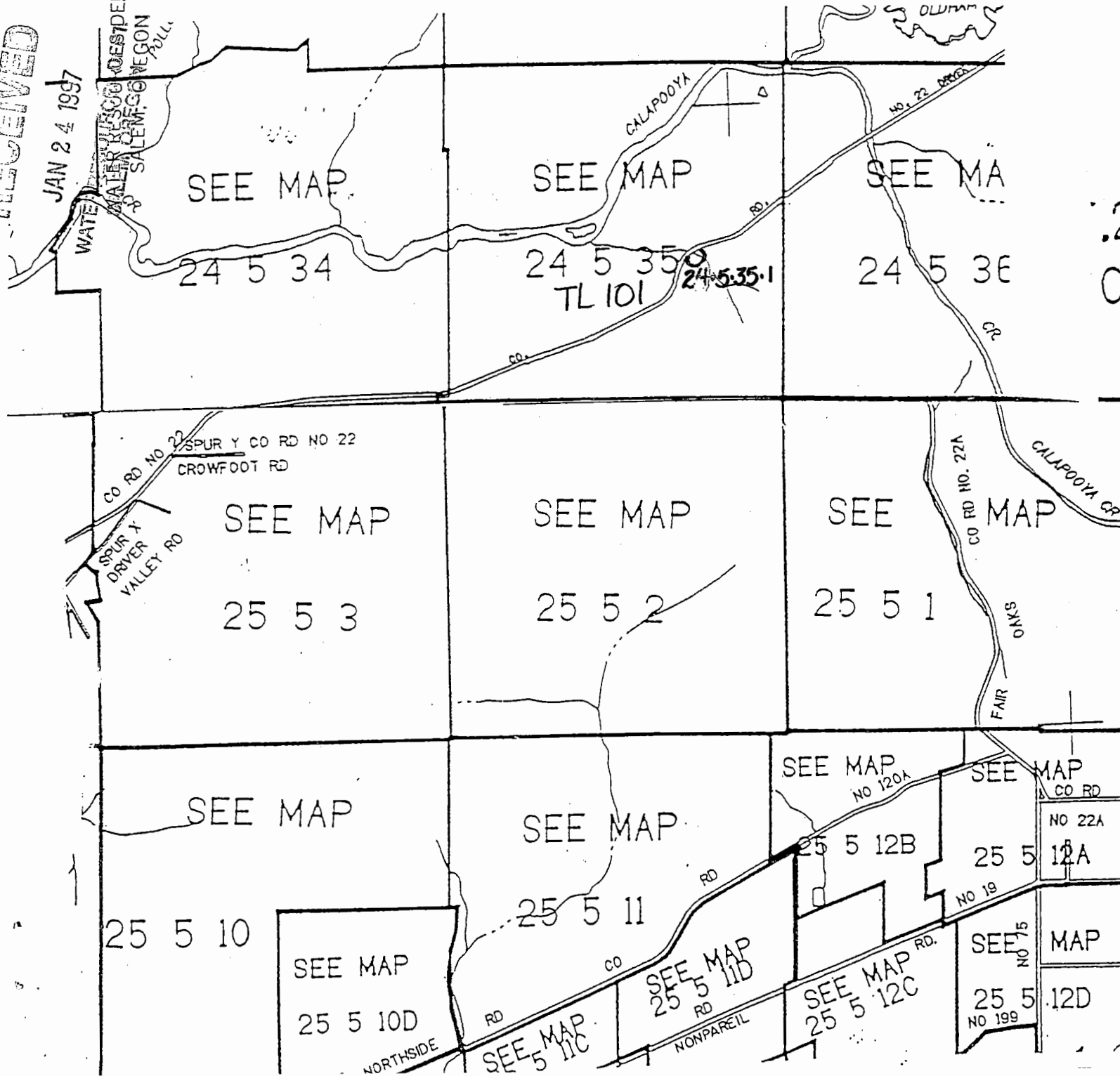
[Signature] Daniel R Lang 1/4/97
 (Signature of Landowner/Agent) (Printed name and title) (Date)

RECEIVED

JAN 24 1997

MALENA DISTRICT
SALEM, OREGON

APPLICANT:
DANIEL R. LANG



.24S. R.5W. V
DOUGLAS COU

T.25S. R.5W. V
DOUGLAS COU
1"=2000'

THIS MAP WAS PREPARE
ASSESSMENT PURPOSE O

RECEIVED

JAN 24 1997
WATER RESOURCES DEPT.
SALEM, OREGON

P- 82696-71



Oregon Water Resources Department Notice of Exempt Reservoir

For reservoirs built before January 1, 1995, that:

- Store less than 9.2 acre-feet of water, or
- Have a dam less than 10 feet high.

The deadline for submitting a Notice of Exempt Reservoir is January 31, 1997.

Landowner: Lang Daniel R
Last name First name MI

Authorized Agent: _____
Last name First name MI

Address: 2741 W Harvard
Roseburg OR 97470
City State Zip

Phone: (541)459-2174 (541)459-9898
Home Work

FAX: (541)459-1230 E-Mail Address: NONE

A. County of use: Douglas B. River basin (see reverse): 16 Umpqua

C. Legal description of reservoir location:

Township	Range	Section	Quarter/Quarter	Tax Lot #
<u>24S</u>	<u>5W</u>	<u>35</u>	<u>SE-NE</u>	<u>101</u>

D. Name, if any, of reservoir: 24.5.35.2 E. Reservoir in existence since: 12/31/91
Surface Water/RUNOFF None MM DD YY

F. Source of water: _____ which flows into _____
Name of river or creek Name of river or creek

G. Maximum height of dam: LOW AREA 10 feet.
SUMP

H. Quantity of water stored in reservoir at maximum capacity (see reverse): 1.5 acre-feet.
 Stockwater/GENERAL AGRICULTURE

I. Water stored in reservoir is used for (see reverse): _____

J. Rate and area of use—Refer to chart on the back of this form. For each type of water use listed in Item I., show the quantity of water used and, if applicable, the number of acres on which water is used.

Stockwater/miscellaneous quantities as required by
 livestock for stockwater.

BEFORE YOU SIGN AND SUBMIT THIS APPLICATION . . . HAVE YOU:

Answered each question on this form as completely as possible?

Attached a legible map showing township, section, range, quarter-quarter & tax lot number?

By my signature below, I swear that all statements made and information provided in this application are true to the best of my knowledge.

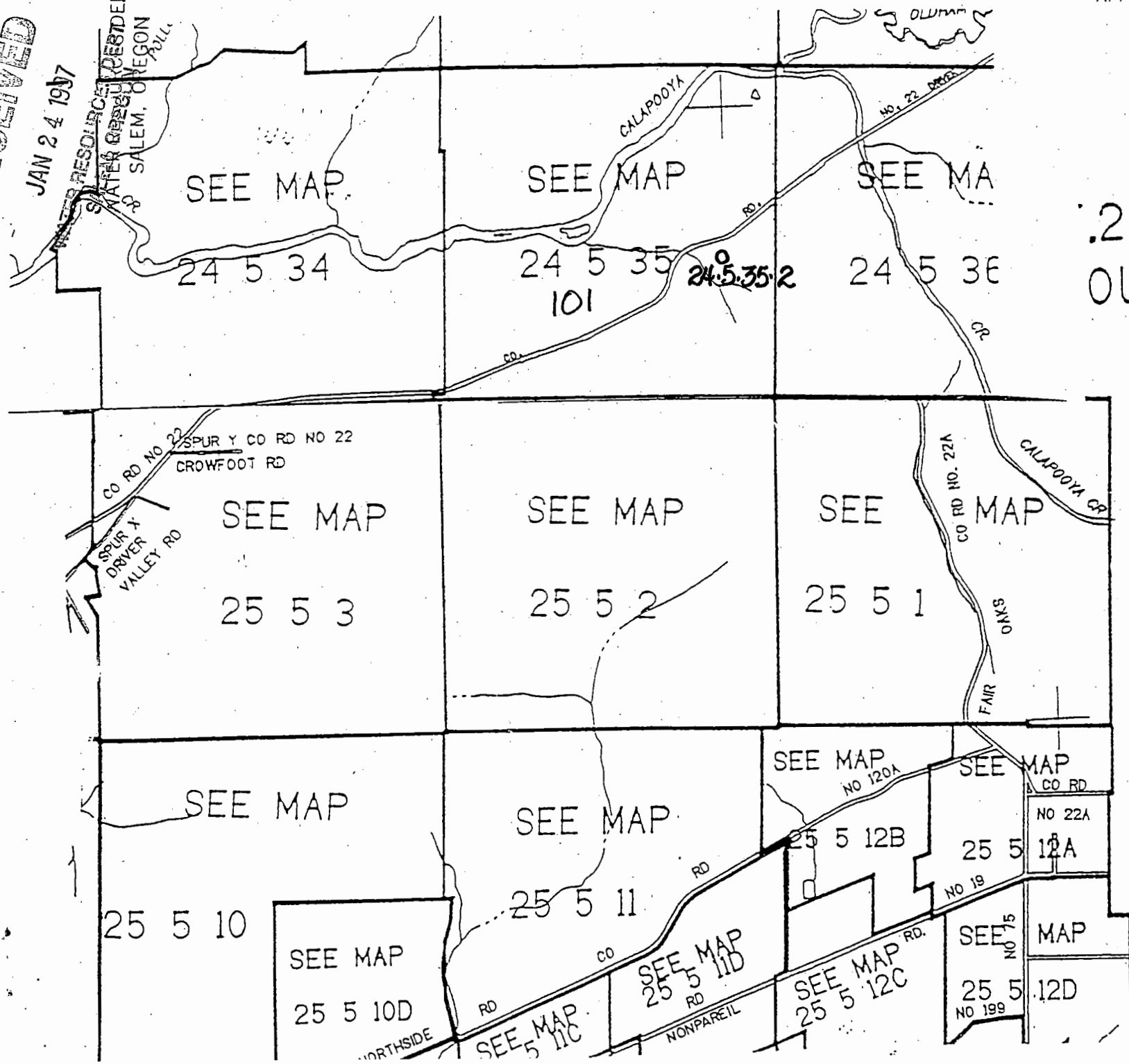
[Signature] Daniel R Lang 1/4/97
(Signature of Landowner/Agent) (Printed name and title) (Date)

APPLICANT:
DANIEL R. LANG

RECEIVED

JAN 24 1997

WATER RESOURCES DEPT.
STATE OF OREGON
SALEM, OREGON



.24S. R.5W. V
DOUGLAS COU

T.25S. R.5W. V
DOUGLAS COU
1"=2000'

THIS MAP WAS PREPARE
ASSESSMENT PURPOSE 0

P-82696-72



Oregon Water Resources Department Notice of Exempt Reservoir

For reservoirs built before January 1, 1995, that:

- Store less than 9.2 acre-feet of water, or
- Have a dam less than 10 feet high.

The deadline for submitting a Notice of Exempt Reservoir is January 31, 1997.

Landowner: Lang Daniel R
Last name First name MI

Authorized Agent: _____
Last name First name MI

Address: 2741 W Harvard
Roseburg OR 97470
City State Zip

Phone: (541)459-2174 (541)459-9898
City State Zip

FAX: (541)459-1230 E-Mail Address: NONE
Work

A. County of use: Douglas B. River basin (see reverse): 16 Umpqua

C. Legal description of reservoir location:

Township	Range	Section	Quarter/Quarter	Tax Lot #
<u>24S</u>	<u>5W</u>	<u>35</u>	<u>SE-NE</u>	<u>101</u>

D. Name, if any, of reservoir: 24.5.35.3 E. Reservoir in existence since: 12/31/91
Surface Water/RUNOFF PRIOR TO: None MM DD YY

F. Source of water: _____ which flows into _____
Name of river or creek Name of river or creek

G. Maximum height of dam: LOW AREA 5 feet.
SWAMP 4 POOL

H. Quantity of water stored in reservoir at maximum capacity (see reverse): 1.5 acre-feet.

I. Water stored in reservoir is used for (see reverse): Stockwater/GENERAL AGRICULTURE

J. Rate and area of use--Refer to chart on the back of this form. For each type of water use listed in Item I, show the quantity of water used and, if applicable, the number of acres on which water is used.
 Stockwater/miscellaneous quantities as required by
 livestock for stockwater.

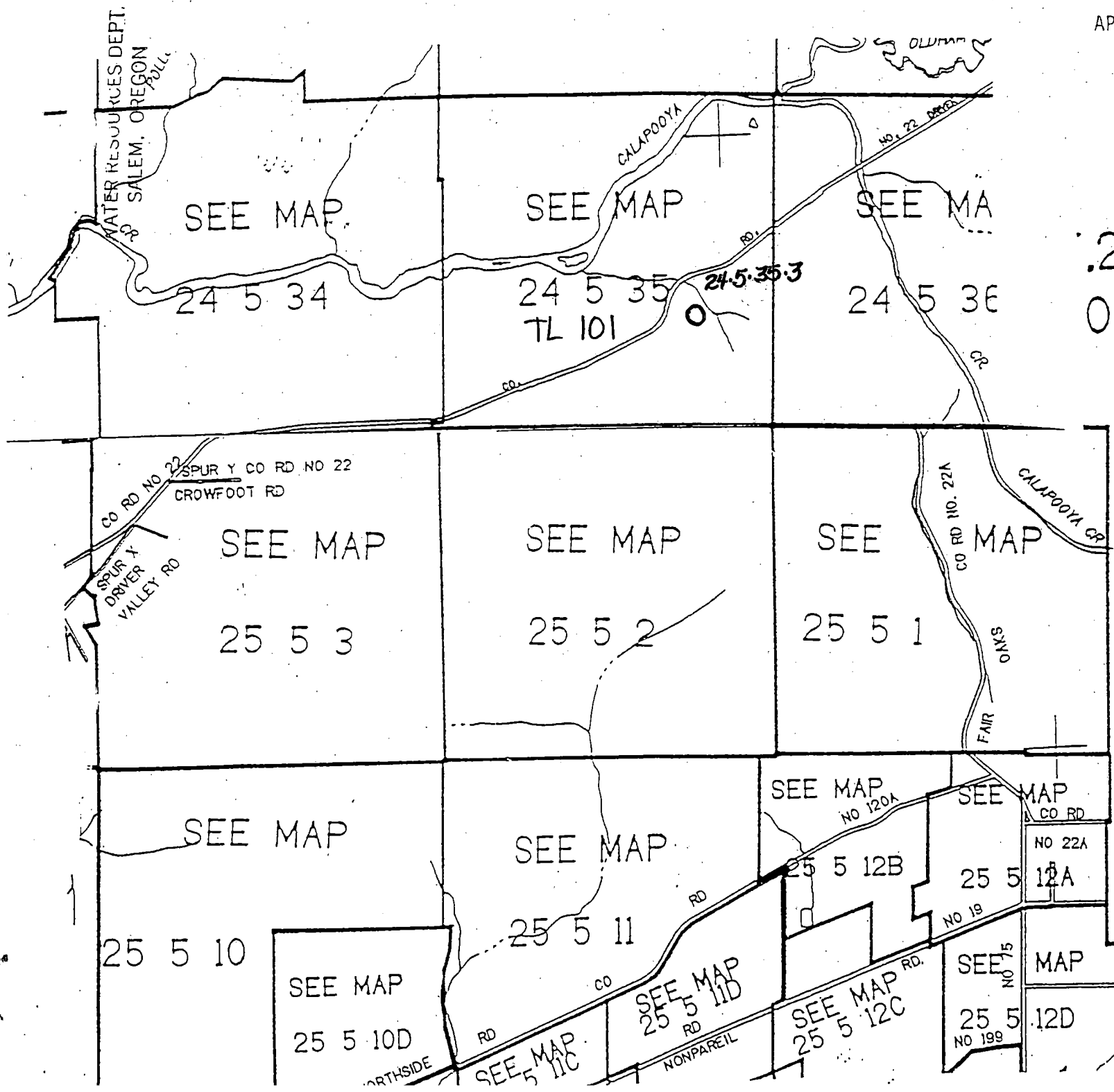
BEFORE YOU SIGN AND SUBMIT THIS APPLICATION . . . HAVE YOU:

Answered each question on this form as completely as possible?

Attached a legible map showing township, section, range, quarter-quarter & tax lot number?

By my signature below, I swear that all statements made and information provided in this application are true to the best of my knowledge.

[Signature] Daniel R Lang 1/4/97
(Signature of Landowner/Agent) (Printed name and title) (Date)



APPLICANT: DANIEL R. LANG

RECEIVED
 JAN 24 1997
 WATER RESOURCES DEPT.
 SALEM, OREGON
 .24S. R.5W. V
 DOUGLAS COU

T.25S. R.5W. V
 DOUGLAS COU
 1"-2000'

THIS MAP WAS PREPARE
 ASSESSMENT PURPOSE C

P-82696-73

RECEIVED

JAN 24 1997

WATER RESOURCES DEPT.
SALEM, OREGON



Oregon Water Resources Department Notice of Exempt Reservoir

For reservoirs built before January 1, 1995, that:

- Store less than 9.2 acre-feet of water, or
- Have a dam less than 10 feet high.

The deadline for submitting a Notice of Exempt Reservoir is January 31, 1997.

Landowner: Lang Daniel R
 Last name First name MI

Authorized Agent: _____
 Last name First name MI

Address: 2741 W Harvard
 Last name First name MI

Roseburg OR 97470
 City State Zip

Phone: (541)459-2174 State (541)459-9898 Zip
 (541)459-1230e Work NONE

FAX: _____ E-Mail Address: _____

A. County of use: Douglas B. River basin (see reverse): 16 Umpqua

C. Legal description of reservoir location:

Township	Range	Section	Quarter/Quarter	Tax Lot #
<u>25S</u>	<u>5W</u>	<u>2</u>	<u>SE·SE</u>	<u>200</u>

D. Name, if any, of reservoir: 25.5.2.7 E. Reservoir in existence since: 12/31/93
 Surface Water/RUNOFF Dimick MM DD YY

F. Source of water: _____ which flows into _____
 Name of river or creek Name of river or creek

G. Maximum height of dam: 10 feet.

H. Quantity of water stored in reservoir at maximum capacity (see reverse): 5.0 acre-feet.
 Stockwater/GENERAL AGRICULTURE

I. Water stored in reservoir is used for (see reverse): _____

J. Rate and area of use—Refer to chart on the back of this form. For each type of water use listed in Item I, show the quantity of water used and, if applicable, the number of acres on which water is used.
 Stockwater/miscellaneous quantities as required by livestock for stockwater.

BEFORE YOU SIGN AND SUBMIT THIS APPLICATION . . . HAVE YOU:

Answered each question on this form as completely as possible?

Attached a legible map showing township, section, range, quarter-quarter & tax lot number?

By my signature below, I swear that all statements made and information provided in this application are true to the best of my knowledge.

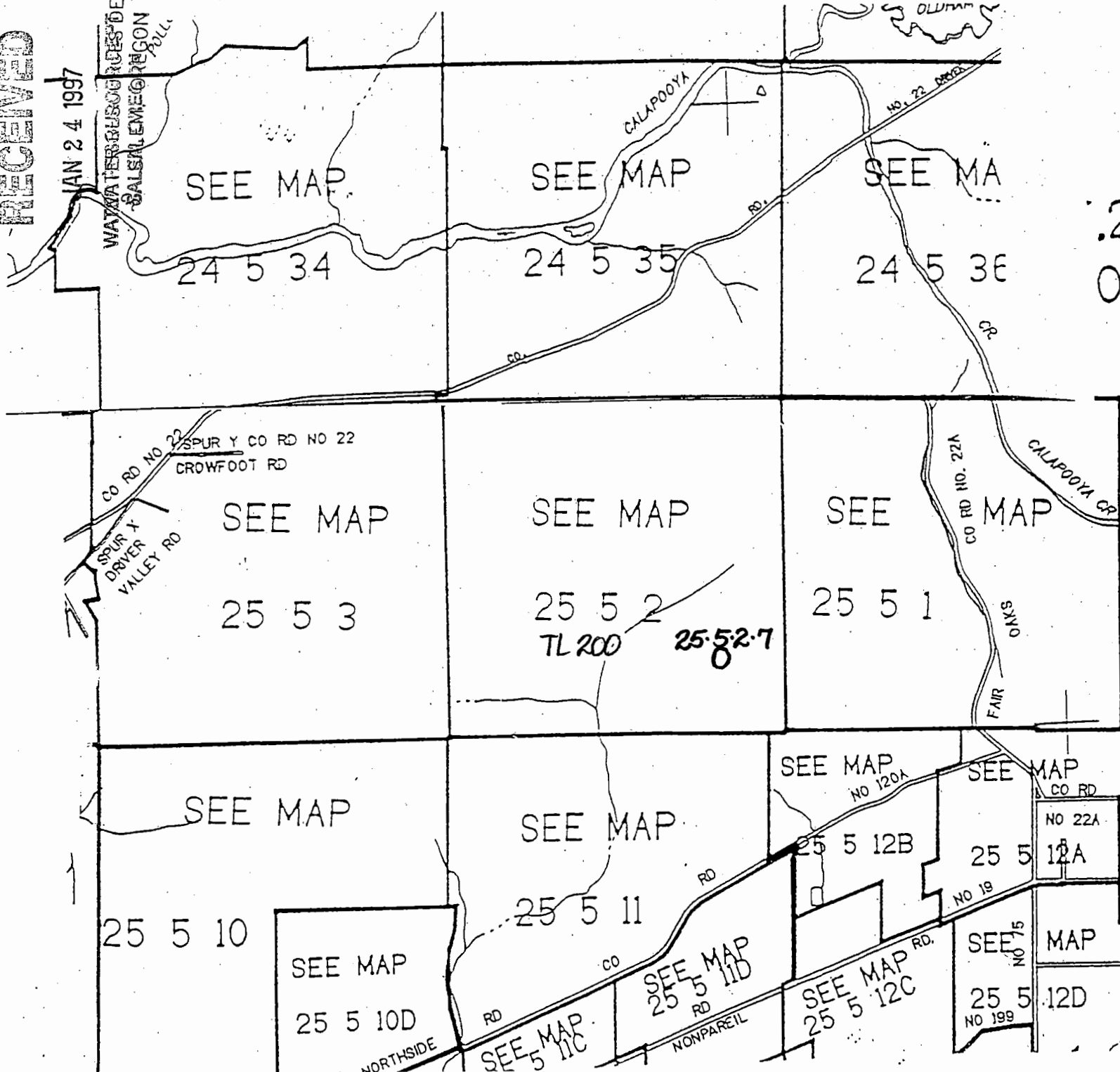
[Signature] Daniel R Lang 1/4/97
 (Signature of Landowner/Agent) (Printed name and title) (Date)

RECEIVED

JAN 24 1997

WAYNE BUSHONG RICES DEPT.
SALISLEMEO REGION
70114

APPLICANT:
DANIEL R. LANG



.24S. R.5W. V
DOUGLAS COU

T.25S. R.5W. V
DOUGLAS COU
1"=2000'

THIS MAP WAS PREPARED
ASSESSMENT PURPOSE OF

P-82696-74

RECEIVED

JAN 24 1997

WATER RESOURCES DEPT.
SALEM, OREGON



Oregon Water Resources Department Notice of Exempt Reservoir

For reservoirs built before January 1, 1995, that:

- Store less than 9.2 acre-feet of water, or
- Have a dam less than 10 feet high.

The deadline for submitting a Notice of Exempt Reservoir is January 31, 1997.

Landowner: Lang Daniel R
 Last name First name MI

Authorized Agent: _____ MI

Address: 2741 W Harvard MI
 Last name First name

Roseburg OR 97470
 City State Zip

Phone: (541)459-2174 State (541)459-9898 Zip
 City State Zip

FAX: (541)459-1290 Work NONE
 E-Mail Address: _____

A. County of use: Douglas B. River basin (see reverse): 16 Umpqua

C. Legal description of reservoir location:

Township	Range	Section	Quarter/Quarter	Tax Lot #
<u>25S</u>	<u>5W</u>	<u>2</u>	<u>SW·SW</u>	<u>101</u>

D. Name, if any, of reservoir: 25.5.2.8 E. Reservoir in existence ^{PRIOR TO:} since: 12/31/89
SPRING & Surface Water/RUNOFF Dimick MM DD YY

F. Source of water: _____ which flows into _____
Name of river or creek Name of river or creek

G. Maximum height of dam: 10 feet.

H. Quantity of water stored in reservoir at maximum capacity (see reverse): 4.5 acre-feet.
Stockwater/GENERAL AGRICULTURE

I. Water stored in reservoir is used for (see reverse): _____

J. Rate and area of use—Refer to chart on the back of this form. For each type of water use listed in Item I., show the quantity of water used and, if applicable, the number of acres on which water is used.
Stockwater/miscellaneous quantities as required by livestock for stockwater

BEFORE YOU SIGN AND SUBMIT THIS APPLICATION . . . HAVE YOU:

Answered each question on this form as completely as possible?

Attached a legible map showing township, section, range, quarter-quarter & tax lot number?

By my signature below, I swear that all statements made and information provided in this application are true to the best of my knowledge.

[Signature] Daniel R Lang
 (Signature of Landowner/Agent) (Printed name and title)

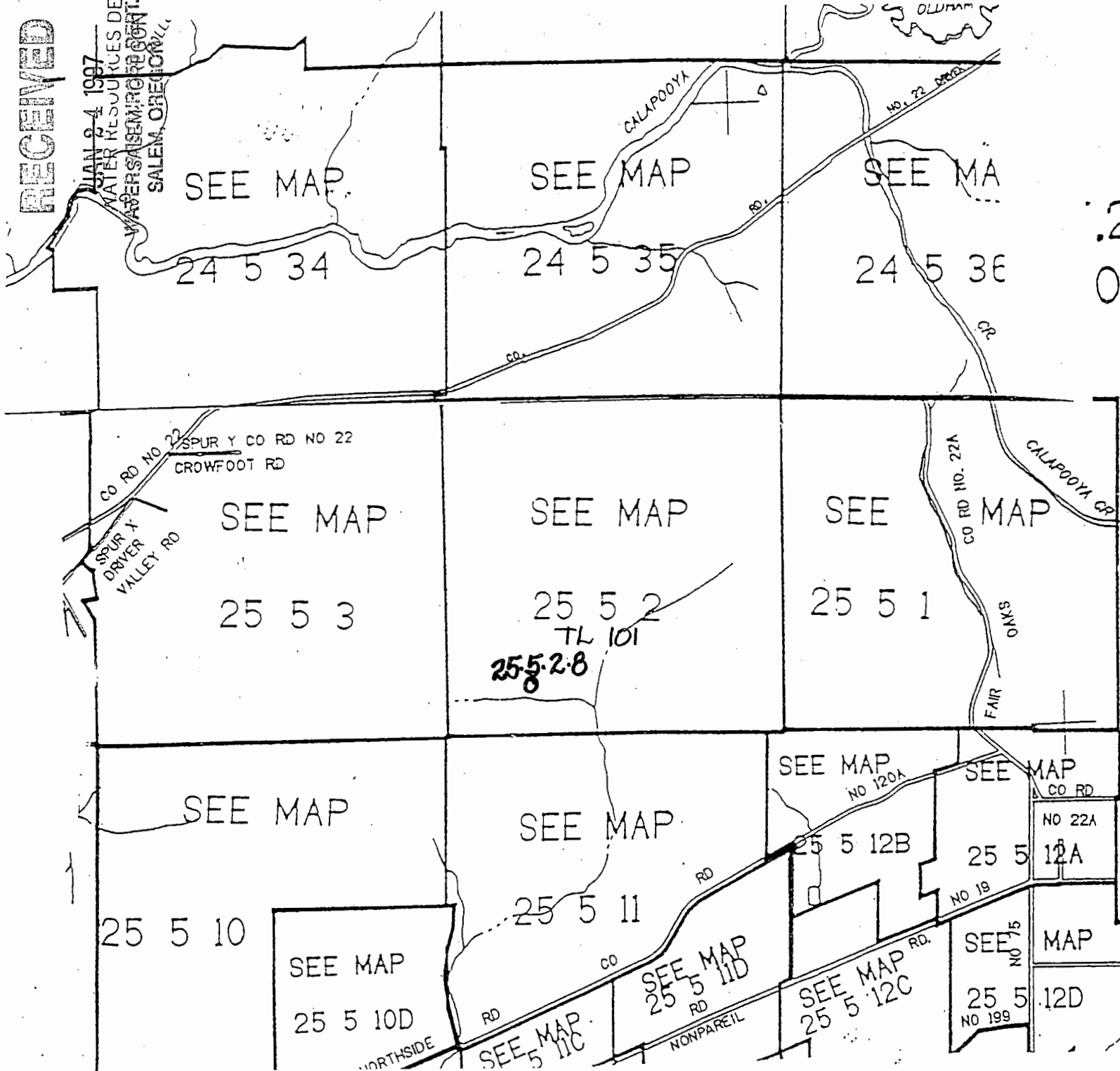
1/17/97
 (Date)

RECEIVED

JAN 24 1997

WATER RESOURCES DEPT.
WATER RESOURCES REGION
SALEM, OREGON

APPLICANT:
DANIEL R. LANG



.24S. R.5W. V
DOUGLAS COU

T.25S. R.5W. V
DOUGLAS COU
1"=2000'

THIS MAP WAS PREPARED
ASSESSMENT PURPOSE ON

P-82696-75

RECEIVED

JAN 24 1997

WATER RESOURCES DEPT.
SALEM, OREGON



Oregon Water Resources Department Notice of Exempt Reservoir

For reservoirs built before January 1, 1995, that:

- Store less than 9.2 acre-feet of water, or
- Have a dam less than 10 feet high.

The deadline for submitting a Notice of Exempt Reservoir is January 31, 1997.

Landowner: Lang Daniel R
Last name First name MI

Authorized Agent: _____ MI

Address: 2741 W Harvard _____ MI
Last name First name

Roseburg OR 97470
City State Zip

Phone: (541)459-2174 State (541)459-9898 Zip
Work

FAX: (541)459-1230 E-Mail Address: NONE

A. County of use: Douglas B. River basin (see reverse): 16 Umpqua

C. Legal description of reservoir location:

Township	Range	Section	Quarter/Quarter	Tax Lot #
<u>25S</u>	<u>5W</u>	<u>2</u>	<u>SW-SW</u>	<u>101</u>

D. Name, if any, of reservoir: 25.5.2.9 E. Reservoir in existence since: 12/31/89
SPRING Surface Water/RUNOFF ^{PRIOR TO:} Dimick MM DD YY

F. Source of water: _____ which flows into _____
Name of river or creek Name of river or creek

G. Maximum height of dam: 10 feet.

H. Quantity of water stored in reservoir at maximum capacity (see reverse): 3.0 acre-feet.
Stockwater/GENERAL AGRICULTURE

I. Water stored in reservoir is used for (see reverse): _____

J. Rate and area of use—Refer to chart on the back of this form. For each type of water use listed in Item I., show the quantity of water used and, if applicable, the number of acres on which water is used.

Stockwater/miscellaneous quantities as required by
livestock for stockwater.

BEFORE YOU SIGN AND SUBMIT THIS APPLICATION . . . HAVE YOU:

Answered each question on this form as completely as possible?

Attached a legible map showing township, section, range, quarter-quarter & tax lot number?

By my signature below, I swear that all statements made and information provided in this application are true to the best of my knowledge.

Daniel R Lang

(Printed name and title)

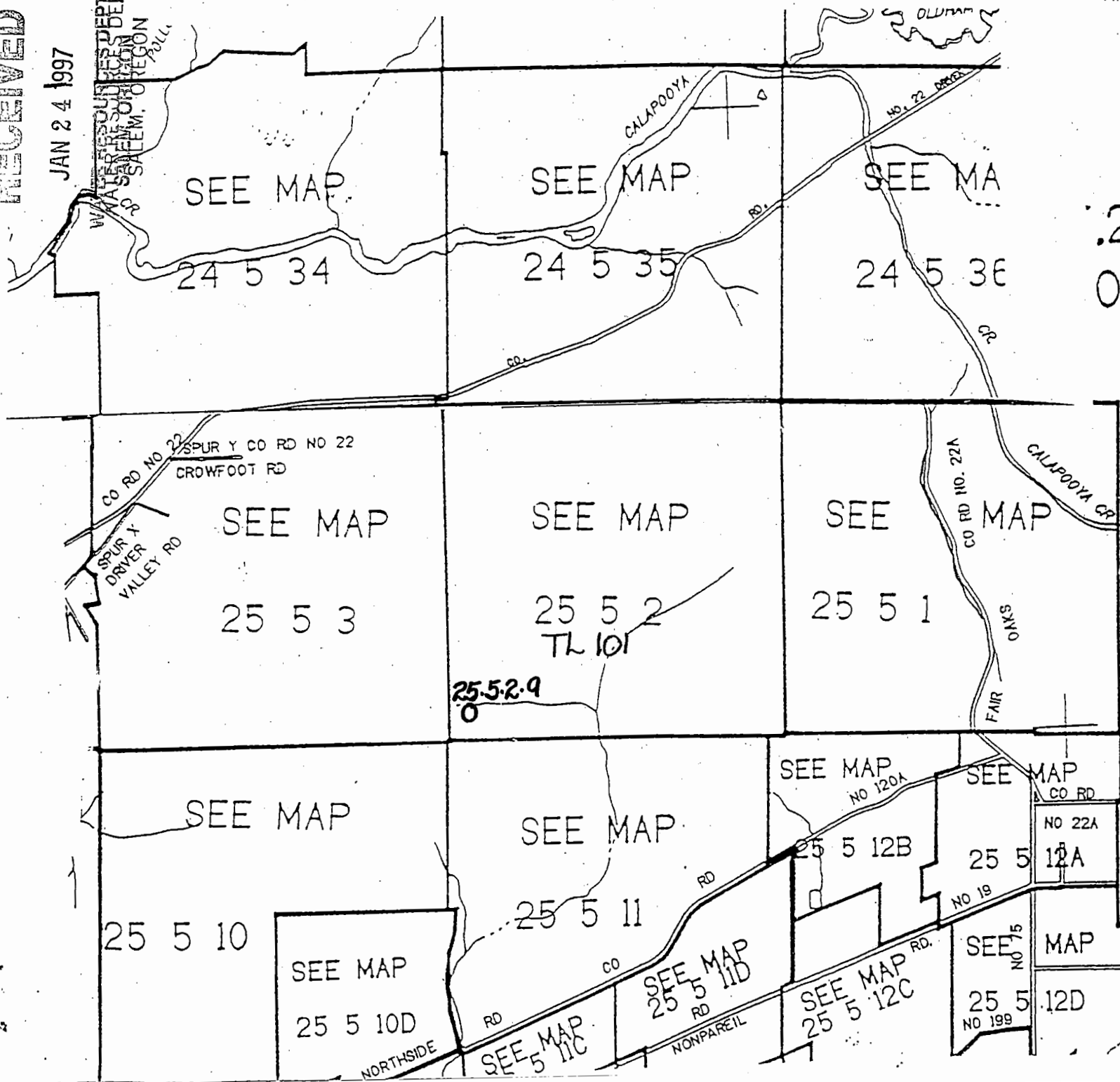
1/4/97
(Date)

RECEIVED

JAN 24 1997

WATER RESOURCES DEPT.
SALEM, OREGON

APPLICANT:
DANIEL R. LANG



.24S. R.5W. V
DOUGLAS COU

T.25S. R.5W. V
DOUGLAS COU
1"=2000'

THIS MAP WAS PREPARED
ASSESSMENT PURPOSE ON

P-82696-76

RECEIVED

JAN 24 1997

WATER RESOURCES DEPT.
SALEM, OREGON



Oregon Water Resources Department Notice of Exempt Reservoir

For reservoirs built before January 1, 1995, that:

- Store less than 9.2 acre-feet of water, or
- Have a dam less than 10 feet high.

The deadline for submitting a Notice of Exempt Reservoir is January 31, 1997.

Landowner: Lang / Daniel / R
Last name First name MI

Authorized Agent: _____ / _____ / _____
Last name First name MI

Address: 2741 W Harvard
Roseburg OR 97470
City State Zip

Phone: (541)459-2174 (541)459-9898
City State Zip

FAX: (541)459-1290 E-Mail Address: NONE
Work

A. County of use: Douglas B. River basin (see reverse): 16 Umpqua

C. Legal description of reservoir location:

Township	Range	Section	Quarter/Quarter	Tax Lot #
<u>25S</u>	<u>5W</u>	<u>11</u>	<u>SW-NW</u>	<u>200</u>

D. Name, if any, of reservoir: 25.5.11.4 E. Reservoir in existence since: 12.31.93
Surface Water/RUNOFF PRIOR TO: Dimick MM DD YY

F. Source of water: _____ which flows into _____
Name of river or creek Name of river or creek

G. Maximum height of dam: 8 feet. (SUMPS)

H. Quantity of water stored in reservoir at maximum capacity (see reverse): 2.0 acre-feet.
Stockwater/GENERAL AGRICULTURE

I. Water stored in reservoir is used for (see reverse): _____

J. Rate and area of use—Refer to chart on the back of this form. For each type of water use listed in Item I., show the quantity of water used and, if applicable, the number of acres on which water is used.
Stockwater/miscellaneous quantities as required by livestock for stockwater.

BEFORE YOU SIGN AND SUBMIT THIS APPLICATION . . . HAVE YOU:

Answered each question on this form as completely as possible?

Attached a legible map showing township, section, range, quarter-quarter & tax lot number?

By my signature below, I swear that all statements made and information provided in this application are true to the best of my knowledge.

Daniel R Lang

(Signature of Landowner/Agent)

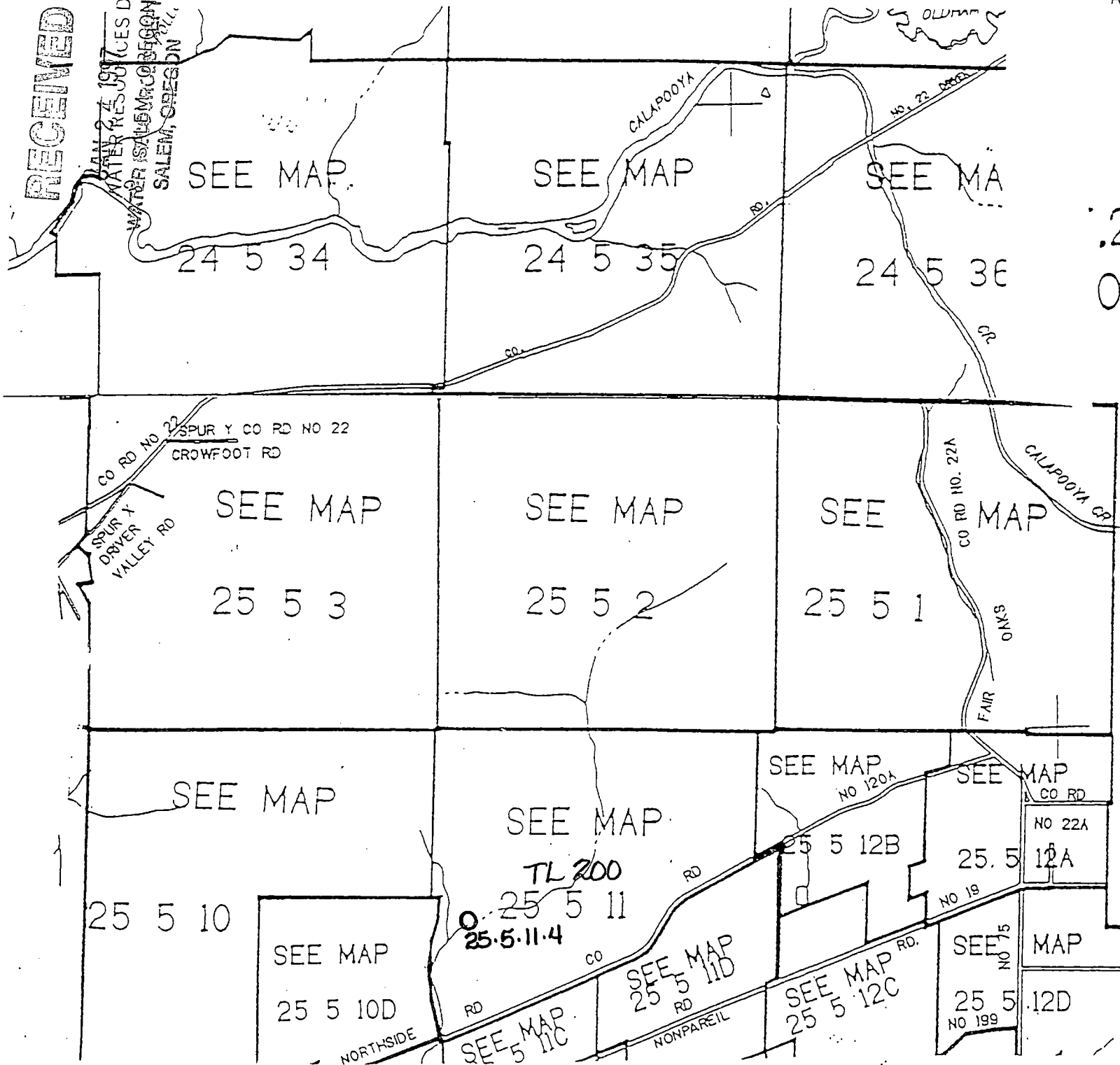
(Printed name and title)

1/4/97
(Date)

RECEIVED

JAN 24 1997
WATER RESOURCES DEPT
WATER ISALMFC REGION
SALEM, OREGON

APPLICANT:
DANIEL R. LANG



.24S. R.5W. W
DOUGLAS COUN

T.25S. R.5W. W
DOUGLAS COUN
1"=2000'

THIS MAP WAS PREPARED
ASSESSMENT PURPOSE ONLY

82696-77

RECEIVED

JAN 24 1997

WATER RESOURCES DEPT.
SALEM, OREGON



Oregon Water Resources Department Notice of Exempt Reservoir

For reservoirs built before January 1, 1995, that:

- Store less than 9.2 acre-feet of water, or
- Have a dam less than 10 feet high.

The deadline for submitting a Notice of Exempt Reservoir is January 31, 1997.

Landowner: Lang Daniel R
Last name First name MI

Authorized Agent: _____
Last name First name MI

Address: 2741 W Harvard
Last name First name MI

Roseburg OR 97470
City State Zip

Phone: (541)459-2174 (541)459-9898
City State Zip

FAX: (541)459-1230 E-Mail Address: NONE
Work

A. County of use: Douglas B. River basin (see reverse): 16 Umpqua

C. Legal description of reservoir location:

Township	Range	Section	Quarter/Quarter	Tax Lot #
25S	5W	11	SW-NW	200

D. Name, if any, of reservoir: 25.5.11.5 E. Reservoir in existence since: 12/31/89
Surface Water/RUNOFF Dimick MM DD YY

F. Source of water: _____ which flows into _____
Name of river or creek Name of river or creek

G. Maximum height of dam: 8 feet. (SUMPS)

H. Quantity of water stored in reservoir at maximum capacity (see reverse): 1.5 acre-feet.
Stockwater/GENERAL AGRICULTURE

I. Water stored in reservoir is used for (see reverse): _____

J. Rate and area of use—Refer to chart on the back of this form. For each type of water use listed in Item I., show the quantity of water used and, if applicable, the number of acres on which water is used.
Stockwater/miscellaneous quantities as required by livestock for stockwater.

BEFORE YOU SIGN AND SUBMIT THIS APPLICATION . . . HAVE YOU:

Answered each question on this form as completely as possible?

Attached a legible map showing township, section, range, quarter-quarter & tax lot number?

By my signature below, I swear that all statements made and information provided in this application are true to the best of my knowledge.

[Signature] Daniel R Lang
(Signature of Landowner/Agent) (Printed name and title)

1/4/97
(Date)

82696-78

RECEIVED

JAN 24 1997

WATER RESOURCES DEPT.
SALEM, OREGON



Oregon Water Resources Department Notice of Exempt Reservoir

For reservoirs built before January 1, 1995, that:

- Store less than 9.2 acre-feet of water, or
- Have a dam less than 10 feet high.

The deadline for submitting a Notice of Exempt Reservoir is January 31, 1997.

Landowner: Lang Daniel R
 Last name First name MI

Authorized Agent: _____
 Last name First name MI

Address: 2741 W Harvard
Roseburg OR 97470
 City State Zip

Phone: (541)459-2174 (541)459-9898
 City State Zip

FAX: (541)459-1230 E-Mail Address: NONE
 Work

A. County of use: Douglas B. River basin (see reverse): 16 Umpqua

C. Legal description of reservoir location:

Township	Range	Section	Quarter/Quarter	Tax Lot #
<u>25S</u>	<u>5W</u>	<u>11</u>	<u>SW-NW</u>	<u>200</u>

D. Name, if any, of reservoir: 25.5.11.6 E. Reservoir in existence since: 12/31/89
 Surface Water/RUNOFF None MM DD YY

F. Source of water: _____ which flows into _____
 Name of river or creek Name of river or creek

G. Maximum height of dam: NONE feet. (POOL)

H. Quantity of water stored in reservoir at maximum capacity (see reverse): .5 acre-feet.

I. Water stored in reservoir is used for (see reverse): Stockwater/GENERAL AGRICULTURE

J. Rate and area of use—Refer to chart on the back of this form. For each type of water use listed in Item I, show the quantity of water used and, if applicable, the number of acres on which water is used.

Stockwater/miscellaneous quantities as required by
 livestock for stockwater.

BEFORE YOU SIGN AND SUBMIT THIS APPLICATION . . . HAVE YOU:

Answered each question on this form as completely as possible?

Attached a legible map showing township, section, range, quarter-quarter, & tax lot number?

By my signature below, I swear that all statements made and information provided in this application are true to the best of my knowledge.

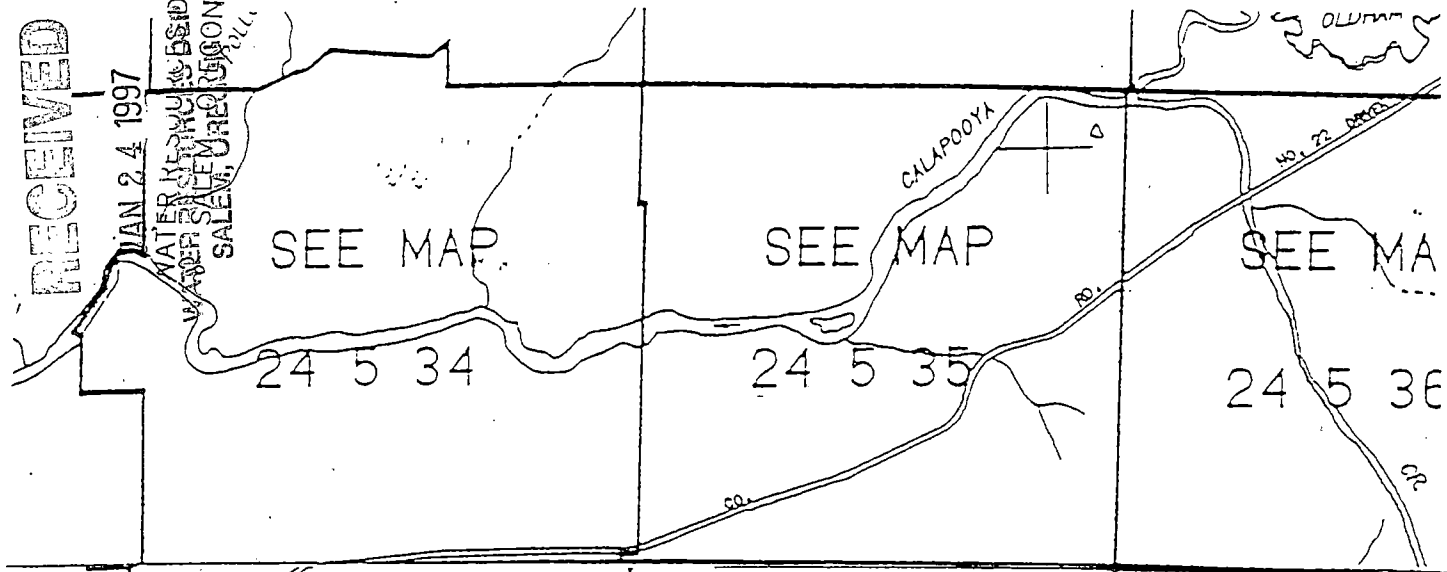
[Signature] Daniel R Lang 1/4/97
 (Signature of Landowner/Agent) (Printed name and title) (Date)

RECEIVED

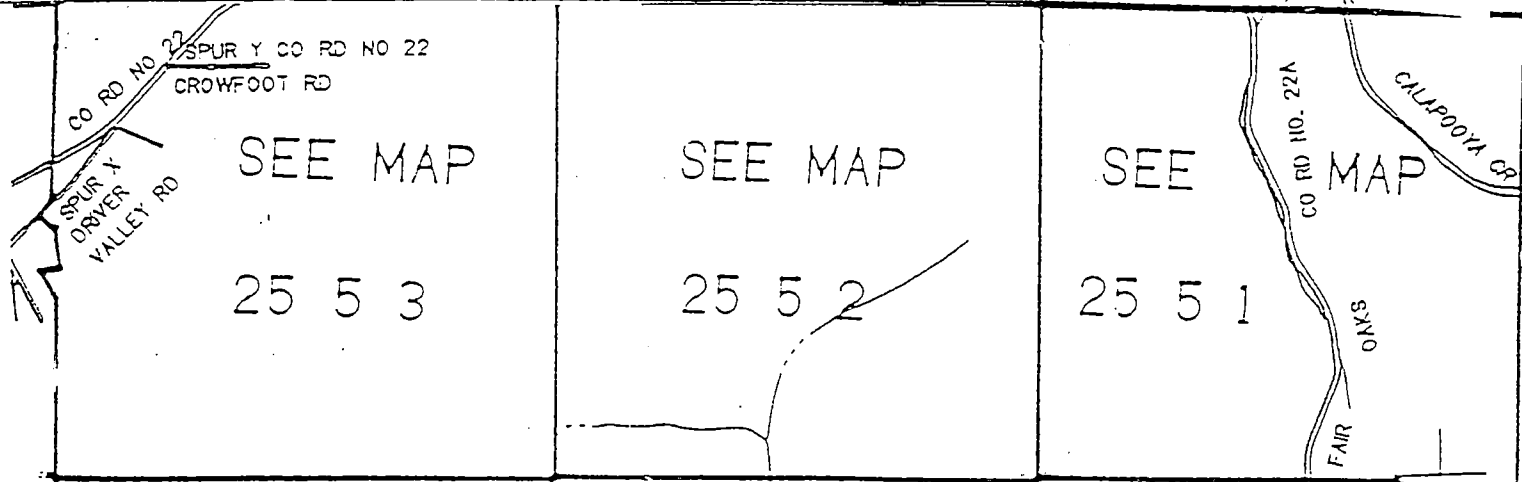
JAN 24 1997

WATER RESOURCES DEPARTMENT
WATER SALES DIVISION
SALEM, OREGON

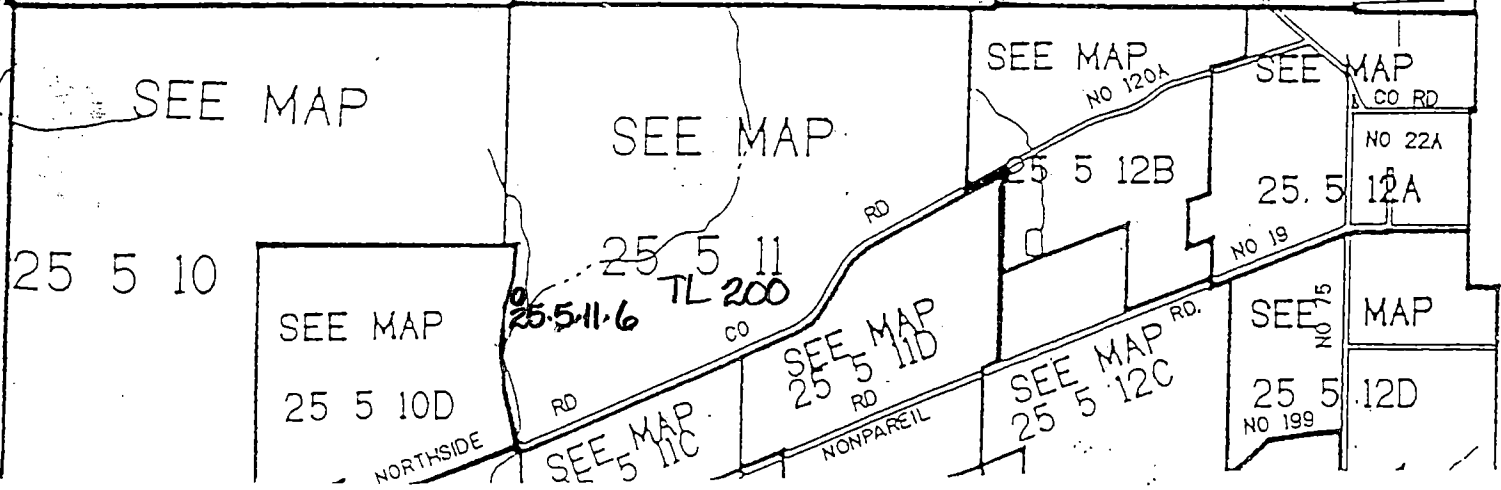
APPLICANT:
DANIEL R. LANG



T.24S. R.5W. W
DOUGLAS COUN



T.25S. R.5W. W
DOUGLAS COUN
1"=2000'



THIS MAP WAS PREPARED
ASSESSMENT PURPOSE ONLY

82696-79

RECEIVED

JAN 24 1997

WATER RESOURCES DEPT.
SALEM, OREGON



Oregon Water Resources Department Notice of Exempt Reservoir

For reservoirs built before January 1, 1995, that:

- Store less than 9.2 acre-feet of water, or
- Have a dam less than 10 feet high.

The deadline for submitting a Notice of Exempt Reservoir is January 31, 1997.

Landowner: Lang Daniel R
Last name First name MI

Authorized Agent: _____
Last name First name MI

Address: 2741 W Harvard
Roseburg OR 97470
City State Zip

Phone: (541)459-2174 (541)459-9898
City State Zip

FAX: (541)459-1230 E-Mail Address: NONE
Work

A. County of use: Douglas B. River basin (see reverse): 16 Umpqua

C. Legal description of reservoir location:

Township	Range	Section	Quarter/Quarter	Tax Lot #
<u>25S</u>	<u>5W</u>	<u>11</u>	<u>SW-NW</u>	<u>200</u>

D. Name, if any, of reservoir: 25.5.11.7 E. Reservoir in existence since: 12/31/89
Surface Water/RUNOFF None MM DD YY

F. Source of water: _____ which flows into _____
Name of river or creek Name of river or creek

G. Maximum height of dam: NONE feet. (POOL)

H. Quantity of water stored in reservoir at maximum capacity (see reverse): .5 acre-feet.

I. Water stored in reservoir is used for (see reverse): Stockwater/GENERAL AGRICULTURE

J. Rate and area of use—Refer to chart on the back of this form. For each type of water use listed in Item I, show the quantity of water used and, if applicable, the number of acres on which water is used.

Stockwater/miscellaneous quantities as required by
 livestock for stockwater.

BEFORE YOU SIGN AND SUBMIT THIS APPLICATION . . . HAVE YOU:

Answered each question on this form as completely as possible?

Attached a legible map showing township, section, range, quarter-quarter, & tax lot number?

By my signature below, I swear that all statements made and information provided in this application are true to the best of my knowledge.

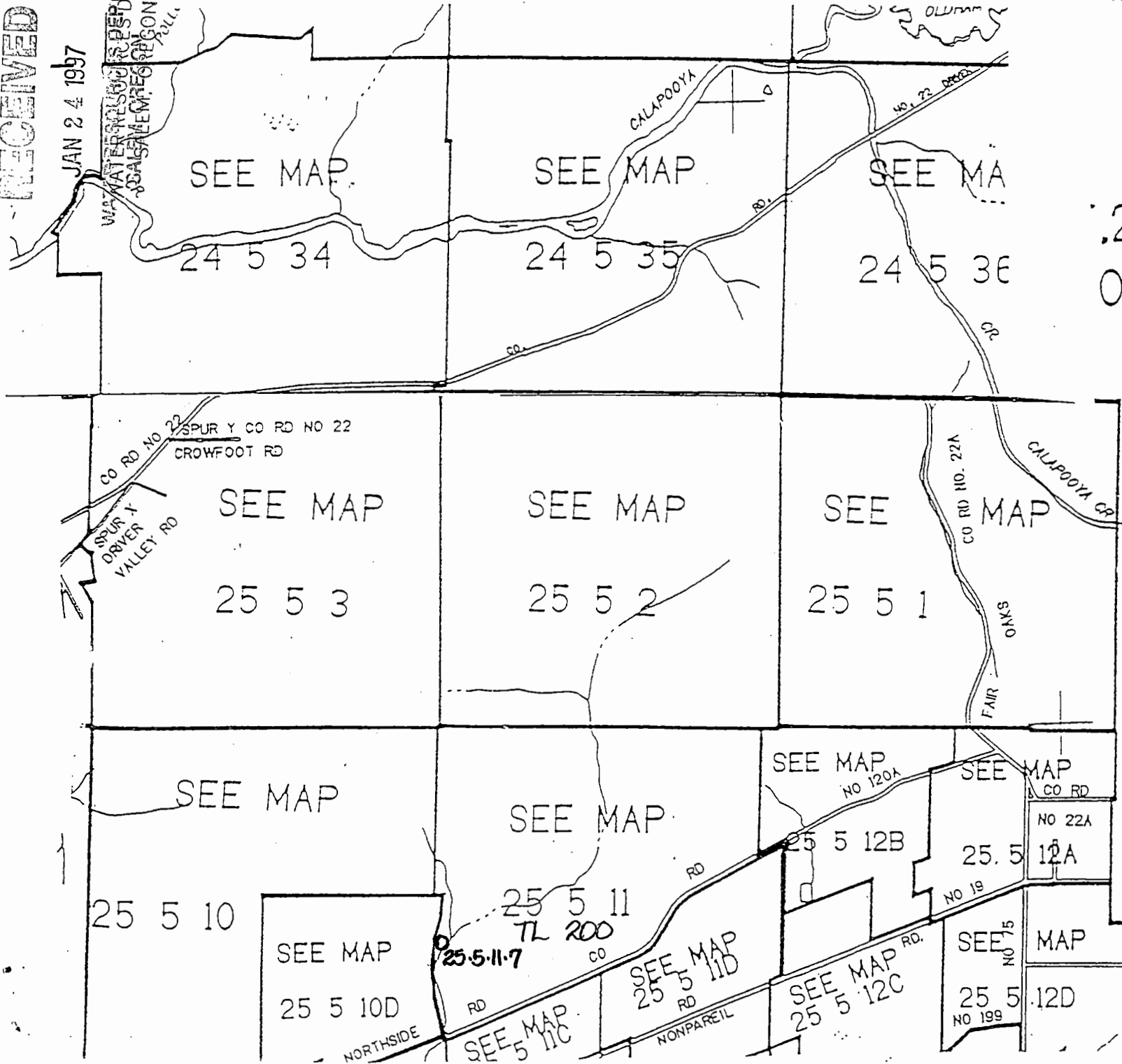
[Signature] Daniel R Lang 1/4/97
(Signature of Landowner/Agent) (Printed name and title) (Date)

RECEIVED

JAN 24 1997

WATER RESOURCES DEPT
SALEM, OREGON

APPLICANT:
DANIEL R. LANG



.24S. R.5W. W
DOUGLAS COUN

T.25S. R.5W. W
DOUGLAS COUN
1"=2000'

THIS MAP WAS PREPARED
ASSESSMENT PURPOSE ONLY

P-82696-80

RECEIVED

JAN 24 1997

WATER RESOURCES DE.
SALEM, OREGON



Oregon Water Resources Department Notice of Exempt Reservoir

For reservoirs built before January 1, 1995, that:

- Store less than 9.2 acre-feet of water, or
- Have a dam less than 10 feet high.

The deadline for submitting a Notice of Exempt Reservoir is January 31, 1997.

Landowner: Lang Daniel R
Last name First name MI

Authorized Agent: _____
Last name First name MI

Address: 2741 W Harvard
Roseburg OR 97470
City State Zip

Phone: (541)459-2174 (541)459-9898
City State Zip

FAX: (541)459-1230 E-Mail Address: NONE
Work

A. County of use: Douglas B. River basin (see reverse): 16 Umpqua

C. Legal description of reservoir location:

Township	Range	Section	Quarter/Quarter	Tax Lot #
<u>25S</u>	<u>5W</u>	<u>11</u>	<u>SW-SW</u>	<u>200</u>

D. Name, if any, of reservoir: 25.5.11.8 E. Reservoir in existence since: 12/31/93
Surface Water/RUNOFF None MM DD YY

F. Source of water: _____ which flows into _____
Name of river or creek Name of river or creek

G. Maximum height of dam: NONE feet. (POOL) - EXCAVATED SUMP.

H. Quantity of water stored in reservoir at maximum capacity (see reverse): 2.0 acre-feet.

I. Water stored in reservoir is used for (see reverse): Stockwater/GENERAL AGRICULTURE

J. Rate and area of use—Refer to chart on the back of this form. For each type of water use listed in Item I, show the quantity of water used and, if applicable, the number of acres on which water is used.

Stockwater/miscellaneous quantities as required by
 livestock for stockwater.

BEFORE YOU SIGN AND SUBMIT THIS APPLICATION . . . HAVE YOU:

Answered each question on this form as completely as possible?

Attached a legible map showing township, section, range, quarter-quarter, & tax lot number?

By my signature below, I swear that all statements made and information provided in this application are true to the best of my knowledge.

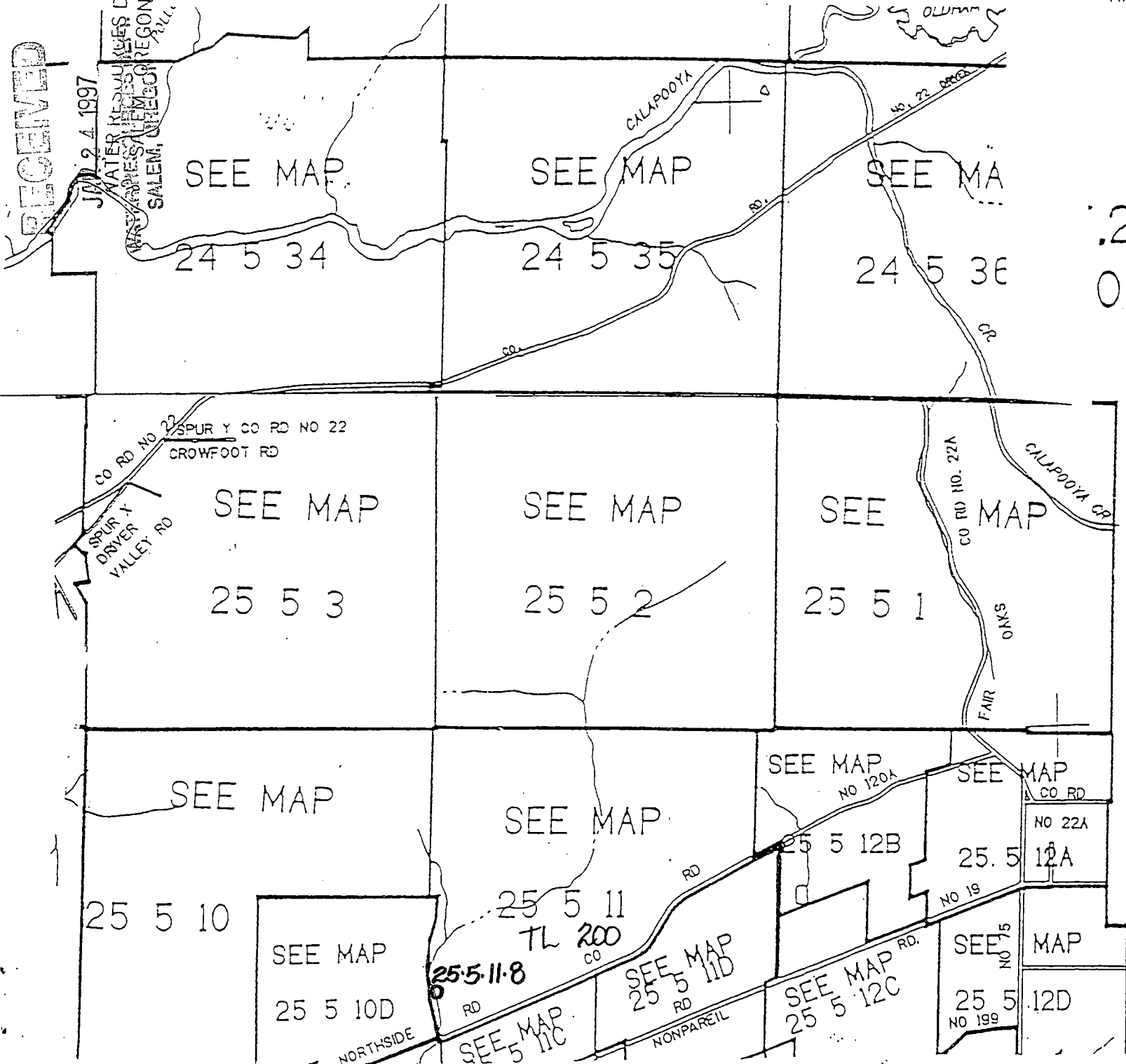
[Signature] Daniel R Lang 1/4/97
(Signature of Landowner/Agent) (Printed name and title) (Date)

APPLICANT:
DANIEL R. LANG

RECEIVED

JUN 24 1997

WATER RESOURCES DEPT
METROPOLITAN AREA OF PORTLAND
SALEM, OREGON



.24S. R.5W. W
DOUGLAS COUN

T.25S. R.5W. W
DOUGLAS COUN
1"-2000'

THIS MAP WAS PREPARED
ASSESSMENT PURPOSE ONLY

P-82696-81

RECEIVED

JAN 24 1997

WATER RESOURCES DEPT.
SALEM, OREGON



Oregon Water Resources Department Notice of Exempt Reservoir

For reservoirs built before January 1, 1995, that:

- Store less than 9.2 acre-feet of water, or
- Have a dam less than 10 feet high.

The deadline for submitting a Notice of Exempt Reservoir is January 31, 1997.

Landowner: Lang Daniel R
Last name First name MI

Authorized Agent: _____
Last name First name MI

Address: 2741 W Harvard
Roseburg OR 97470
City State Zip

Phone: (541)459-2174 (541)459-9898
City State Zip

FAX: (541)459-1230 E-Mail Address: NONE
Work

A. County of use: Douglas B. River basin (see reverse): 16 Umpqua

C. Legal description of reservoir location:

Township	Range	Section	Quarter/Quarter	Tax Lot #
<u>25S</u>	<u>5W</u>	<u>11</u>	<u>SW-SW</u>	<u>200</u>

D. Name, if any, of reservoir: 25.5.11.9 E. Reservoir in existence since: 12/31/93
Surface Water/RUNOFF None MM DD YY

F. Source of water: _____ which flows into _____
Name of river or creek Name of river or creek

G. Maximum height of dam: NONE feet. (POOL) - EXCAVATED SUMP.

H. Quantity of water stored in reservoir at maximum capacity (see reverse): 2.0 acre-feet.

I. Water stored in reservoir is used for (see reverse): Stockwater/GENERAL AGRICULTURE

J. Rate and area of use—Refer to chart on the back of this form. For each type of water use listed in Item I, show the quantity of water used and, if applicable, the number of acres on which water is used.

Stockwater/miscellaneous quantities as required by livestock for stockwater.

BEFORE YOU SIGN AND SUBMIT THIS APPLICATION . . . HAVE YOU:

Answered each question on this form as completely as possible?

Attached a legible map showing township, section, range, quarter-quarter, & tax lot number?

By my signature below, I swear that all statements made and information provided in this application are true to the best of my knowledge.

Daniel R Lang

(Signature of Landowner/Agent)

(Printed name and title)

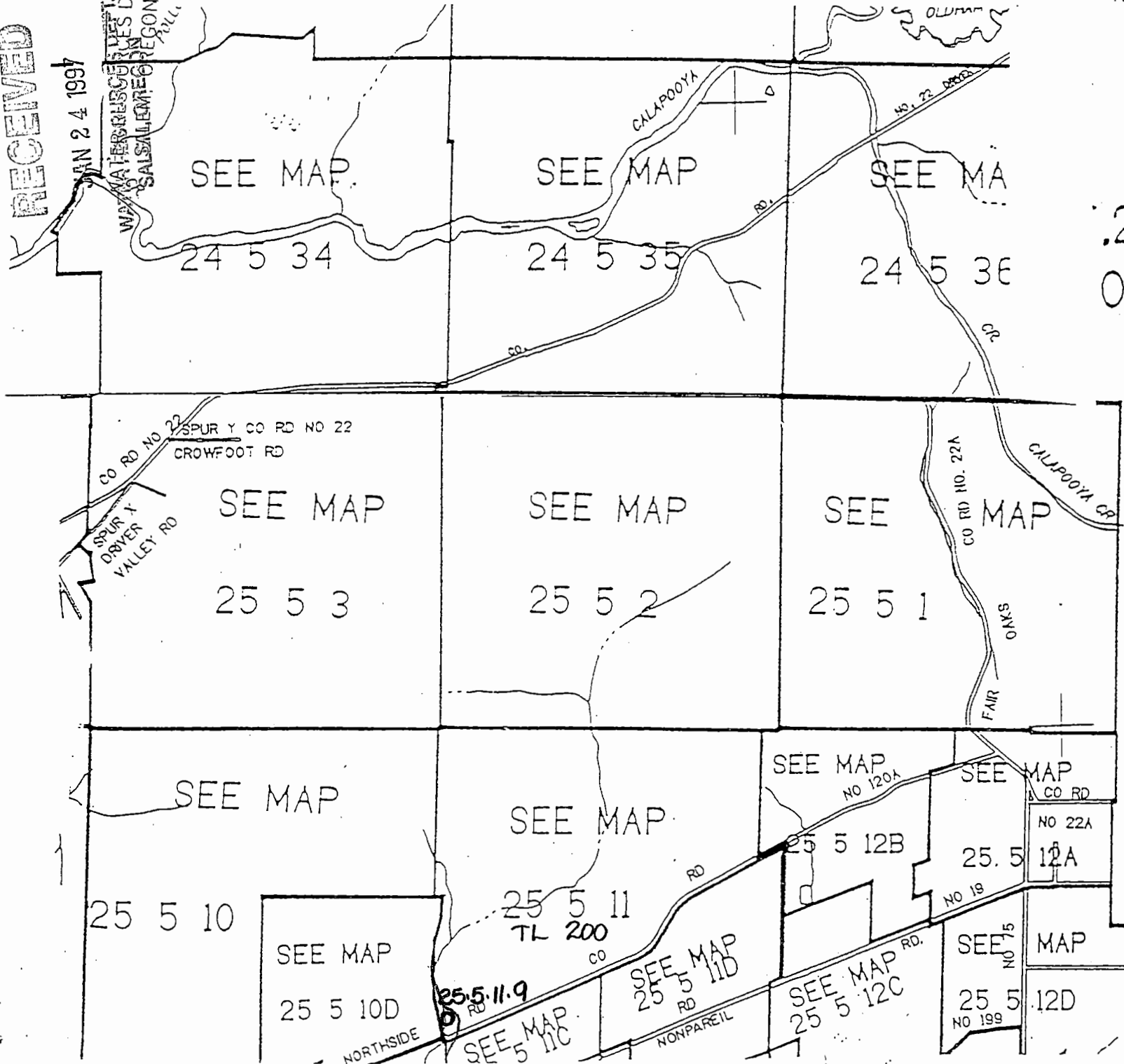
1/4/97
(Date)

RECEIVED

JAN 24 1997

WATER RESOURCES DIVISION
SALSALEM REGION
FALL

APPLICANT:
DANIEL R. LANG



.24S. R.5W. W
DOUGLAS COUN

T.25S. R.5W. W
DOUGLAS COUN
1"-2000'

THIS MAP WAS PREPARED
ASSESSMENT PURPOSE ONLY

P- 82696-82

RECEIVED

JAN 24 1997

WATER RESOURCES DEPT
SALEM, OREGON



Oregon Water Resources Department Notice of Exempt Reservoir

For reservoirs built before January 1, 1995, that:

- Store less than 9.2 acre-feet of water, or
- Have a dam less than 10 feet high.

The deadline for submitting a Notice of Exempt Reservoir is January 31, 1997.

Landowner: Lang Daniel R
Last name First name MI

Authorized Agent: _____
Last name First name MI

Address: 2741 W Harvard

Roseburg OR 97470
City State Zip

Phone: (541)459-2174 (541)459-9898
Home Work

FAX: (541)459-1230 E-Mail Address: NONE

A. County of use: Douglas B. River basin (see reverse): 16 Umpqua

C. Legal description of reservoir location:

Township	Range	Section	Quarter/Quarter	Tax Lot #
<u>25S</u>	<u>5W</u>	<u>10</u>	<u>NE-NE</u>	<u>101</u>

D. Name, if any, of reservoir: 25-5-10-1 E. Reservoir in existence since: 12/31/88
SPRING Surface Water/RUNOFF PRIOR TO None MM DD YY

F. Source of water: _____ which flows into _____
Name of river or creek Name of river or creek

G. Maximum height of dam: 10 feet.

H. Quantity of water stored in reservoir at maximum capacity (see reverse): 4.00 acre-feet.

I. Water stored in reservoir is used for (see reverse): Stockwater/GENERAL AGRICULTURE

J. Rate and area of use—Refer to chart on the back of this form. For each type of water use listed in Item I., show the quantity of water used and, if applicable, the number of acres on which water is used.
Stockwater/miscellaneous quantities as required by livestock for stockwater.

BEFORE YOU SIGN AND SUBMIT THIS APPLICATION . . . HAVE YOU:

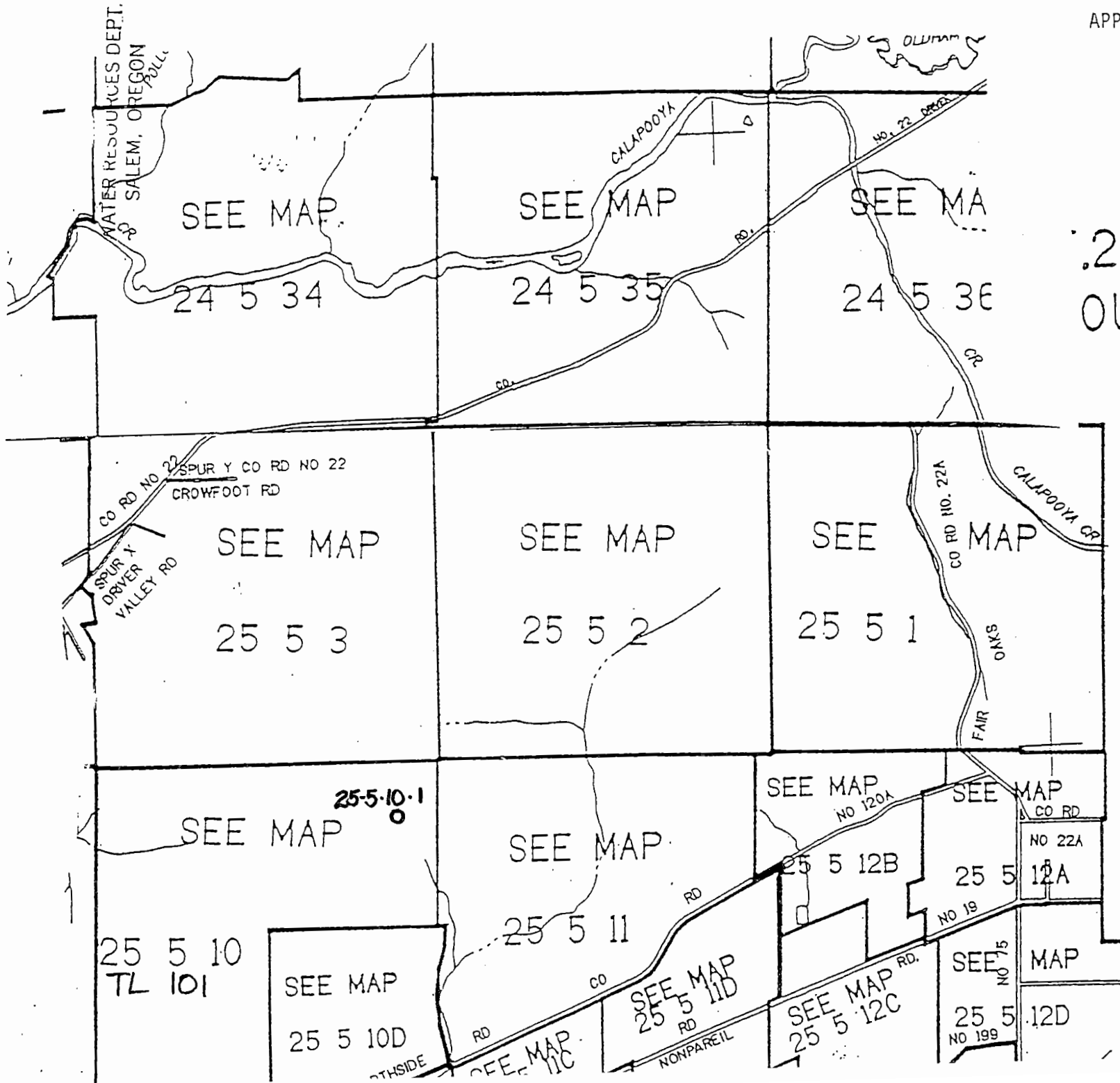
Answered each question on this form as completely as possible?

Attached a legible map showing township, section, range, quarter-quarter & tax lot number?

By my signature below, I swear that all statements made and information provided in this application are true to the best of my knowledge.

[Signature] Daniel R Lang 1/15/97
(Signature of Landowner/Agent) (Printed name and title) (Date)

APPLICANT:
DANIEL R. LANG



24S. R.5W. V
DOUGLAS COU

T.25S. R.5W. V
DOUGLAS COU
1"=2000'

RECEIVED
JAN 24 1997
WATER RESOURCES DEPT.
SALEM, OREGON

THIS MAP WAS PREPARED
ASSESSMENT PURPOSE ONLY



P-82696-83

RECEIVED

JAN 24 1997
WATER RESOURCES DEPT.
SALEM, OREGON

Oregon Water Resources Department Notice of Exempt Reservoir

For reservoirs built before January 1, 1995, that:

- Store less than 9.2 acre-feet of water, or
- Have a dam less than 10 feet high.

The deadline for submitting a Notice of Exempt Reservoir is January 31, 1997.

Landowner: Lang , Daniel R
Last name First name MI

Authorized Agent: _____ , _____
Last name First name MI

Address: 2741 W Harvard
Roseburg OR 97470
City State Zip

Phone: (541)459-2174 (541)459-9898
Home Work

FAX: (541)459-1230 E-Mail Address: NONE

A. County of use: Douglas . B. River basin (see reverse): 16 Umpqua

C. Legal description of reservoir location:

Township	Range	Section	Quarter/Quarter	Tax Lot #
<u>25S</u>	<u>5W</u>	<u>2</u>	<u>NW-NE</u>	<u>100</u>

D. Name, if any, of reservoir: 25-5-2-1 . E. Reservoir in existence since: 12/31/88
PRIOR TO
SPRING Surface Water/RUNOFF None MM DD YY

F. Source of water: _____ which flows into _____
Name of river or creek Name of river or creek

G. Maximum height of dam: 10 feet.

H. Quantity of water stored in reservoir at maximum capacity (see reverse): 8.88 acre-feet.

I. Water stored in reservoir is used for (see reverse): Stockwater/GENERAL AGRICULTURE

J. Rate and area of use—Refer to chart on the back of this form. For each type of water use listed in Item I., show the quantity of water used and, if applicable, the number of acres on which water is used.

Stockwater/miscellaneous quantities as required by livestock for stockwater.

BEFORE YOU SIGN AND SUBMIT THIS APPLICATION . . . HAVE YOU:

Answered each question on this form as completely as possible? .

Attached a legible map showing township, section, range, quarter-quarter & tax lot number?

By my signature below, I swear that all statements made and information provided in this application are true to the best of my knowledge.

[Signature] Daniel R Lang 1/15/97
(Signature of Landowner/Agent) (Printed name and title) (Date)

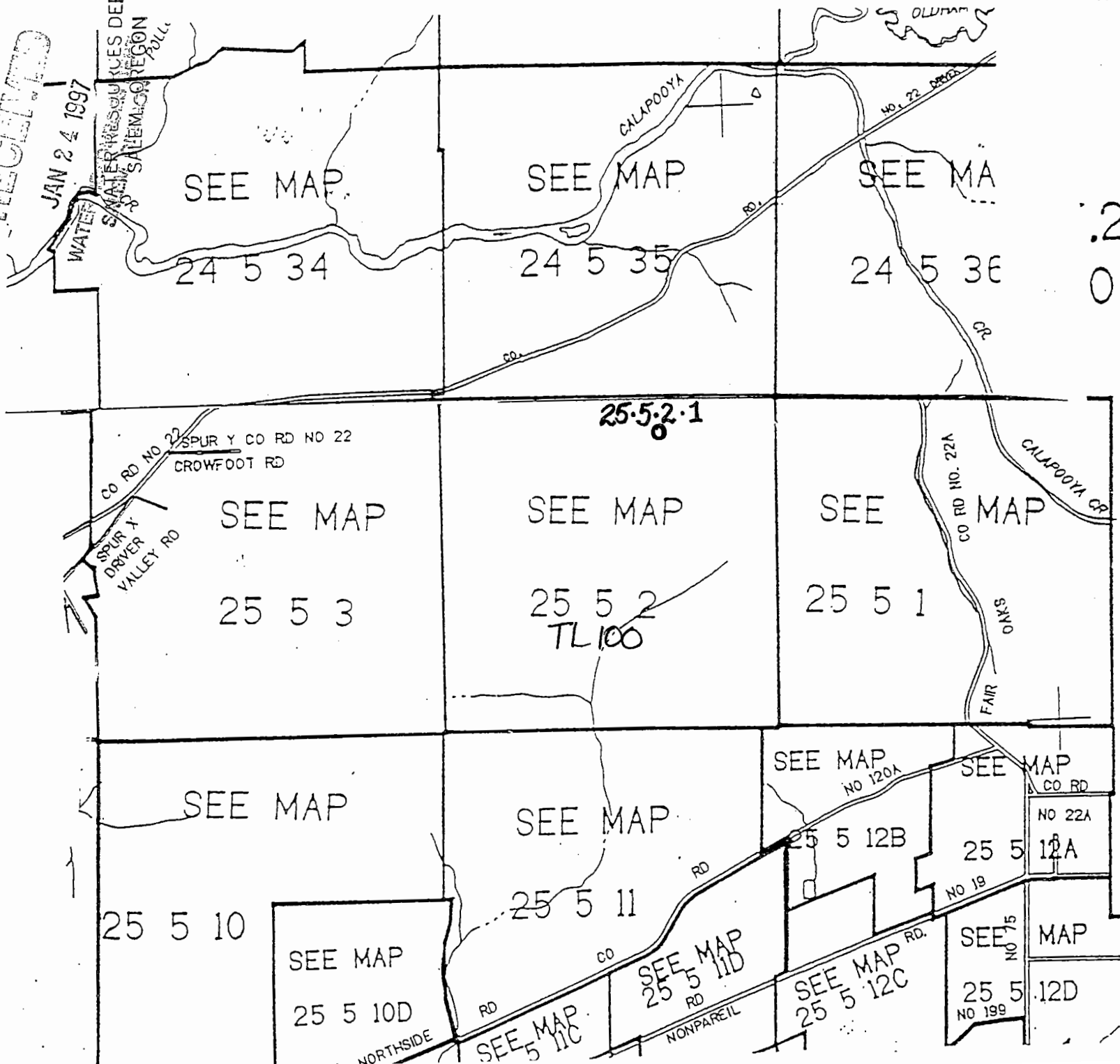
For Department Use	File #	Date received	10-95
--------------------	--------	---------------	-------

RECEIVED

JAN 24 1997

WATER RESOURCES DEPT.
SALEM, OREGON

APPLICANT:
DANIEL R. LANG



.24S. R.5W. V
DOUGLAS COU

T.25S. R.5W. V
DOUGLAS COU
1"=2000'

THIS MAP WAS PREPARED
ASSESSMENT PURPOSE ON

P- 82696-84

RECEIVED

JAN 24 1997

WATER RESOURCES DEPT.
SALEM, OREGON



Oregon Water Resources Department Notice of Exempt Reservoir

For reservoirs built before January 1, 1995, that:

- Store less than 9.2 acre-feet of water, or
- Have a dam less than 10 feet high.

The deadline for submitting a Notice of Exempt Reservoir is January 31, 1997.

Landowner: Lang, Daniel R
Last name First name MI

Authorized Agent: _____, _____ MI
Last name First name MI

Address: 2741 W Harvard
Roseburg OR 97470
City State Zip

Phone: (541)459-2174 (541)459-9898
Home Work

FAX: (541)459-1230 E-Mail Address: NONE

A. County of use: Douglas B. River basin (see reverse): 16 Umpqua

C. Legal description of reservoir location:

Township	Range	Section	Quarter/Quarter	Tax Lot #
<u>25S</u>	<u>5W</u>	<u>10</u>	<u>SE-NE</u>	<u>101</u>

D. Name, if any, of reservoir: 25-5-10-2 E. Reservoir in existence since: 12/31/88
PRIOR TO
 F. Source of water: SPRING & Surface Water/RUNOFF which flows into _____
None MM DD YY

Name of river or creek _____ Name of river or creek _____

G. Maximum height of dam: 10 feet.

H. Quantity of water stored in reservoir at maximum capacity (see reverse): 1.50 acre-feet.

I. Water stored in reservoir is used for (see reverse): Stockwater/GENERAL AGRICULTURE

J. Rate and area of use—Refer to chart on the back of this form. For each type of water use listed in Item I., show the quantity of water used and, if applicable, the number of acres on which water is used.

Stockwater/miscellaneous quantities as required by
 livestock for stockwater.

BEFORE YOU SIGN AND SUBMIT THIS APPLICATION . . . HAVE YOU:

Answered each question on this form as completely as possible?

Attached a legible map showing township, section, range, quarter-quarter & tax lot number?

By my signature below, I swear that all statements made and information provided in this application are true to the best of my knowledge.

[Signature]
 (Signature of Landowner/Agent)

Daniel R Lang
 (Printed name and title)

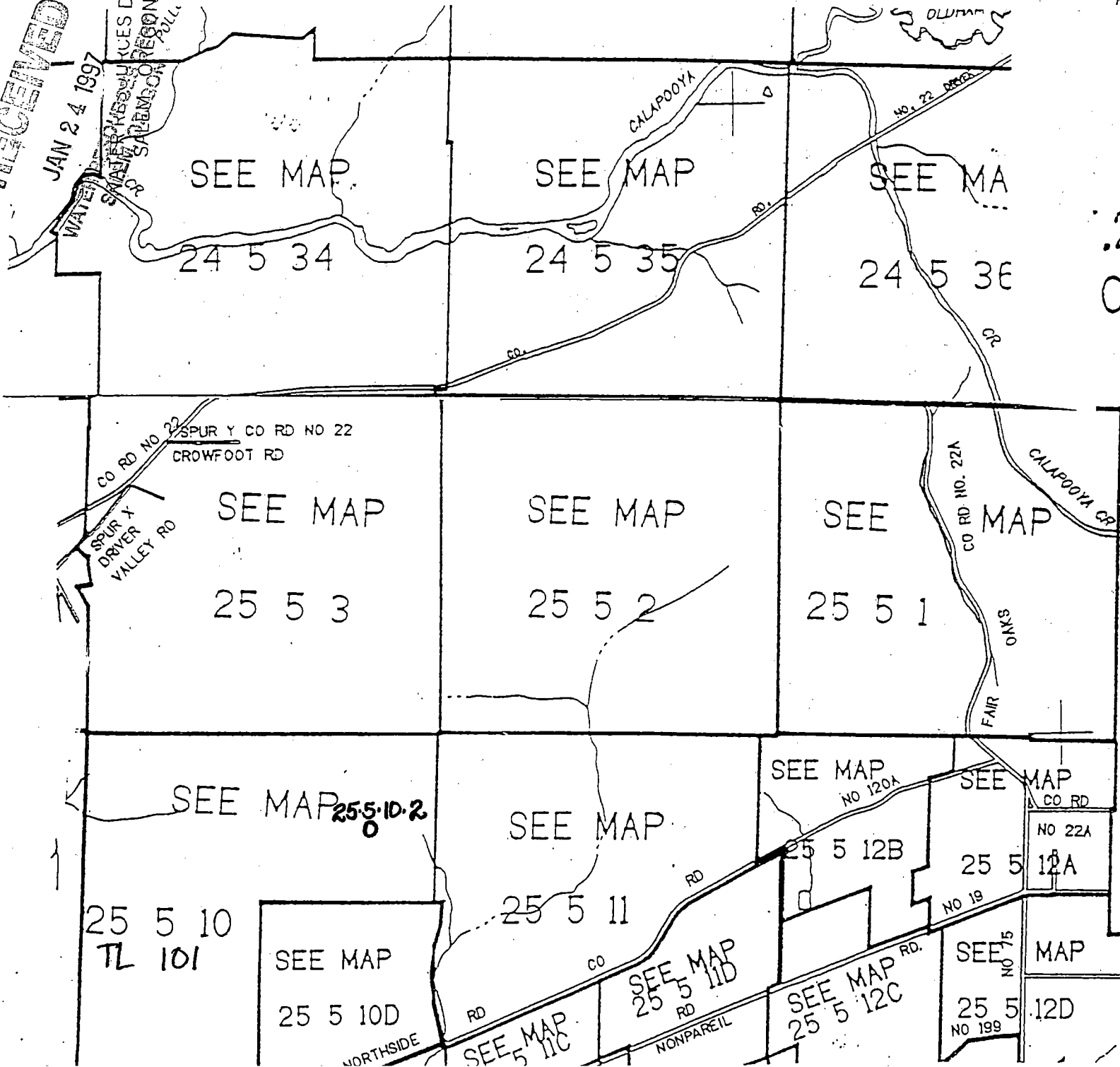
1/15/97
 (Date)

RECEIVED

JAN 24 1997

WATER RESOURCES DIVISION
SARASOTA REGION
PLANNING & SERVICES DEPT.

APPLICANT:
DANIEL R. LANG



.24S. R.5W. 1
DOUGLAS COU

T.25S. R.5W. 1
DOUGLAS COU
1"=2000'

THIS MAP WAS PREPARED
ASSESSMENT PURPOSE ON

P-82696-85

RECEIVED

JAN 24 1997

WATER RESOURCES DEPT.
SALEM, OREGON



Oregon Water Resources Department Notice of Exempt Reservoir

For reservoirs built before January 1, 1995, that:

- Store less than 9.2 acre-feet of water, or
- Have a dam less than 10 feet high.

The deadline for submitting a Notice of Exempt Reservoir is January 31, 1997.

Landowner: Lang Daniel R
Last name First name MI

Authorized Agent: _____
Last name First name MI

Address: 2741 W Harvard

Roseburg OR 97470
City State Zip

Phone: (541)459-2174 (541)459-9898
City State Zip

FAX: (541)459-1230 E-Mail Address: NONE
Home Work

A. County of use: Douglas B. River basin (see reverse): 16 Umpqua

C. Legal description of reservoir location:

Township	Range	Section	Quarter/Quarter	Tax Lot #
<u>25S</u>	<u>5W</u>	<u>10</u>	<u>SE-NE</u>	<u>101</u>

D. Name, if any, of reservoir: 25-5-10-3 E. Reservoir in existence since: 12/31/88
SPRING Surface Water/RUNOFF ^{PRIOR TO:} None MM DD YY

F. Source of water: _____ which flows into _____
Name of river or creek Name of river or creek

G. Maximum height of dam: 10 feet.

H. Quantity of water stored in reservoir at maximum capacity (see reverse): 1.50 acre-feet.

I. Water stored in reservoir is used for (see reverse): Stockwater/GENERAL AGRICULTURE

J. Rate and area of use—Refer to chart on the back of this form. For each type of water use listed in Item I., show the quantity of water used and, if applicable, the number of acres on which water is used.

Stockwater/miscellaneous quantities as required by
livestock for stockwater.

BEFORE YOU SIGN AND SUBMIT THIS APPLICATION . . . HAVE YOU:

Answered each question on this form as completely as possible?

Attached a legible map showing township, section, range, quarter-quarter & tax lot number?

By my signature below, I swear that all statements made and information provided in this application are true to the best of my knowledge.

Daniel R Lang

1/15/97

(Signature of Landowner/Agent)

(Printed name and title)

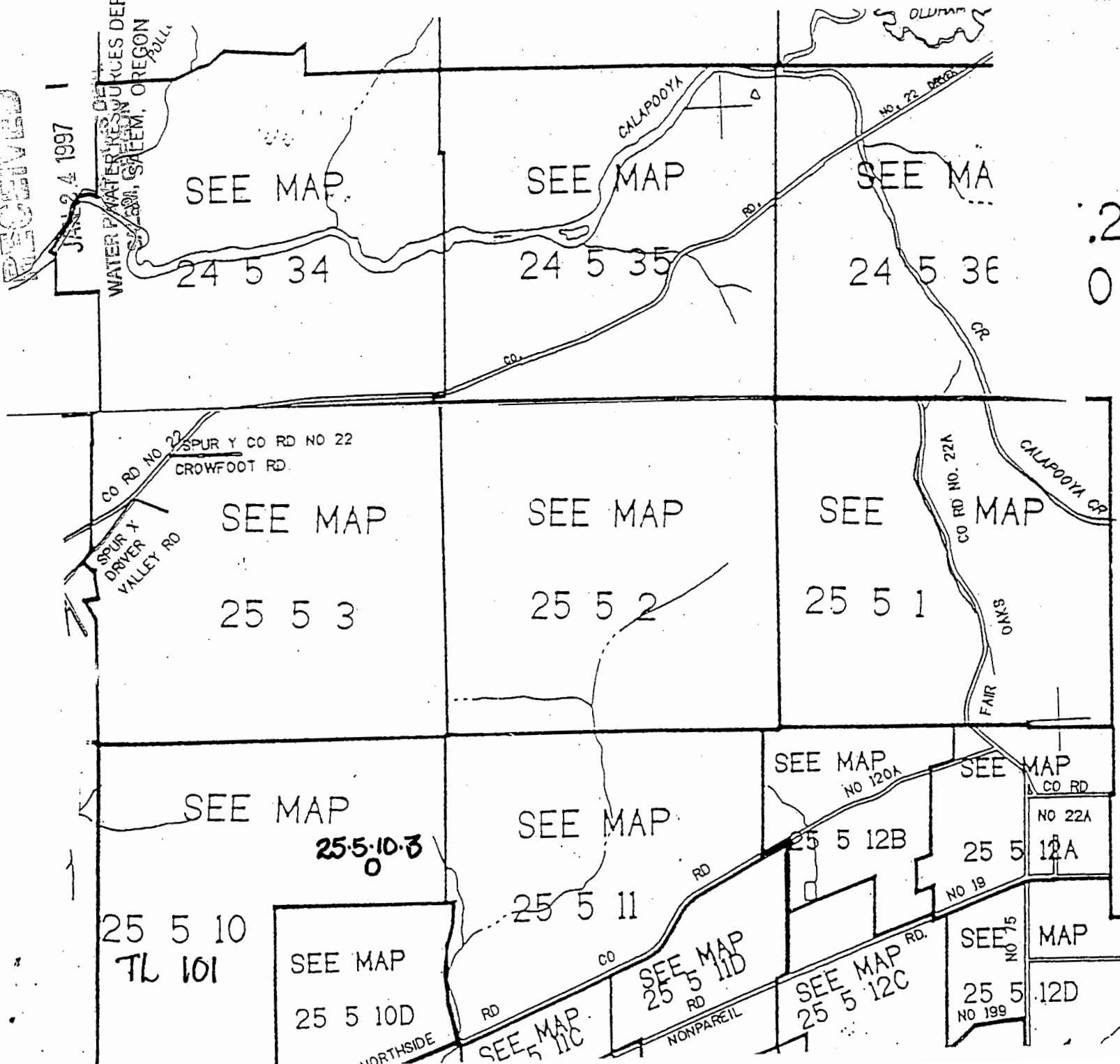
(Date)

RECEIVED

JAN 24 1997

WATER RESOURCES DEPT.
SALEM, OREGON

APPLICANT:
DANIEL R. LANG



.24S. R.5W. V
DOUGLAS COU

T.25S. R.5W. V
DOUGLAS COU
1"=2000'

THIS MAP WAS PREPARED
ASSESSMENT PURPOSE ON

82696-86

RECEIVED

JAN 24 1997

WATER RESOURCES DEPT.
SALEM, OREGON



Oregon Water Resources Department Notice of Exempt Reservoir

For reservoirs built before January 1, 1995, that:

- Store less than 9.2 acre-feet of water, or
- Have a dam less than 10 feet high.

The deadline for submitting a Notice of Exempt Reservoir is January 31, 1997.

Landowner: Lang Daniel R
Last name First name MI

Authorized Agent: _____
Last name First name MI

Address: 2741 W Harvard
Roseburg OR 97470
City State Zip

Phone: (541)459-2174 (541)459-9898
Home Work

FAX: (541)459-1230 E-Mail Address: NONE

A. County of use: Douglas B. River basin (see reverse): 16 Umpqua

C. Legal description of reservoir location:

Township	Range	Section	Quarter/Quarter	Tax Lot #
<u>25S</u>	<u>5W</u>	<u>11</u>	<u>NE-NE</u>	<u>200</u>

D. Name, if any, of reservoir: 25.5.11.1 E. Reservoir in existence since: 12/31/93
PRIOR TO: MM DD YY

F. Source of water: SPRING & Surface Water/RUNOFF which flows into DIMMICK
None Name of river or creek

G. Maximum height of dam: 10 feet.

H. Quantity of water stored in reservoir at maximum capacity (see reverse): 4.5 acre-feet.

I. Water stored in reservoir is used for (see reverse): Stockwater/GENERAL AGRICULTURE

J. Rate and area of use—Refer to chart on the back of this form. For each type of water use listed in Item I., show the quantity of water used and, if applicable, the number of acres on which water is used.

Stockwater/miscellaneous quantities as required by
livestock for stockwater.

BEFORE YOU SIGN AND SUBMIT THIS APPLICATION... HAVE YOU:

Answered each question on this form as completely as possible?

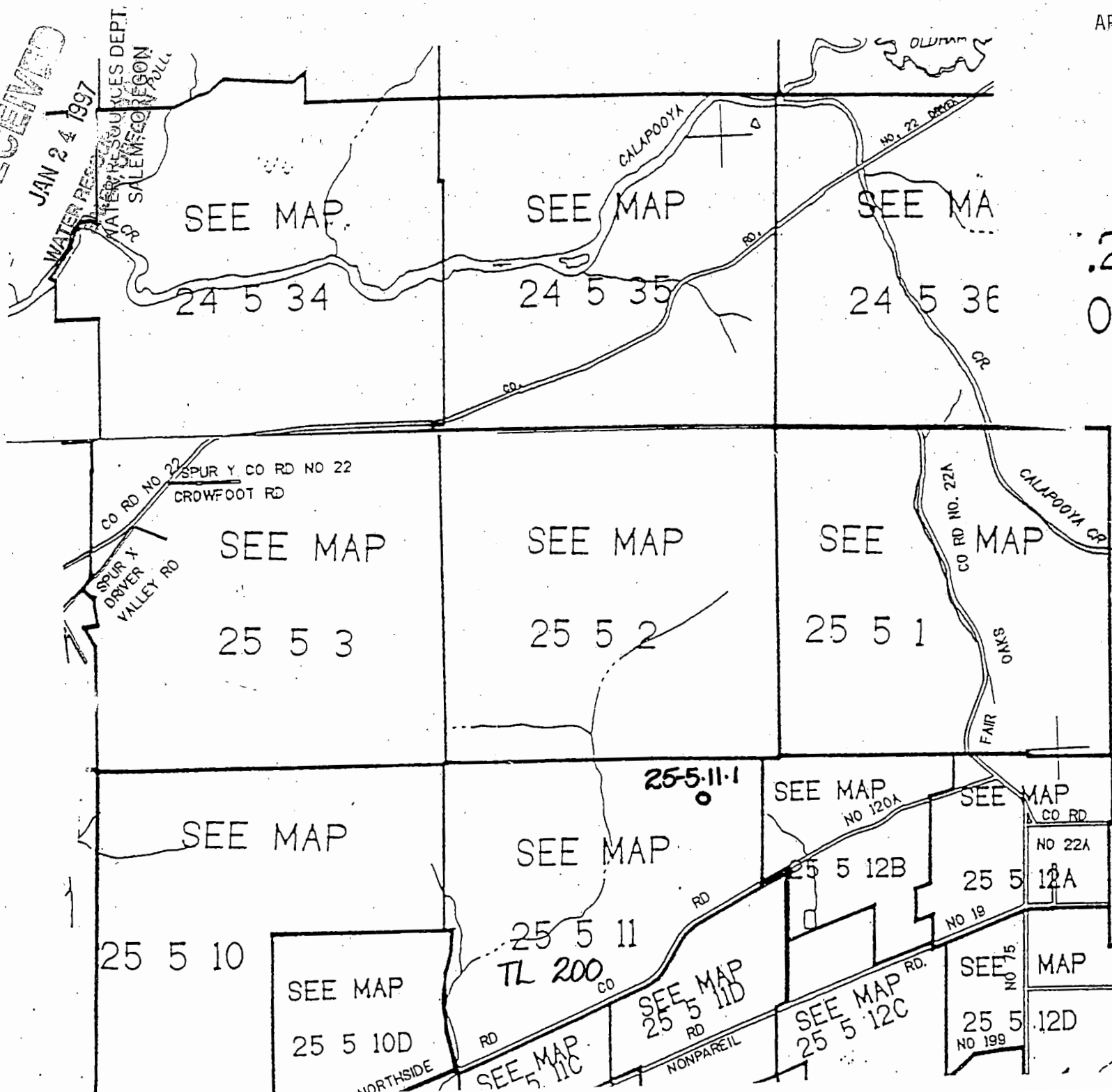
Attached a legible map showing township, section, range, quarter-quarter & tax lot number?

By my signature below, I swear that all statements made and information provided in this application are true to the best of my knowledge.

Daniel R Lang Daniel R Lang 1/17/97
(Signature of Landowner/Agent) (Printed name and title) (Date)

APPLICANT:
DANIEL R. LANG

RECEIVED
JAN 24 1997



.24S. R.5W. V
DOUGLAS COU

T.25S. R.5W. V
DOUGLAS COUN
1"=2000'

THIS MAP WAS PREPARED
ASSESSMENT PURPOSE ON

P-82696-87

RECEIVED

JAN 24 1997
WATER RESOURCES DEPT.
SALEM, OREGON



Oregon Water Resources Department Notice of Exempt Reservoir

For reservoirs built before January 1, 1995, that:

- Store less than 9.2 acre-feet of water, or
- Have a dam less than 10 feet high.

The deadline for submitting a Notice of Exempt Reservoir is January 31, 1997.

Landowner: Lang Daniel R
Last name First name MI

Authorized Agent: _____
Last name First name MI

Address: 2741 W Harvard
Roseburg OR 97470
City State Zip

Phone: (541)459-2174 (541)459-9898
City State Zip

FAX: (541)459-1230 E-Mail Address: Work NONE

A. County of use: Douglas B. River basin (see reverse): 16 Umpqua

C. Legal description of reservoir location:

Township	Range	Section	Quarter/Quarter	Tax Lot #
<u>25S</u>	<u>5W</u>	<u>11</u>	<u>SW-NW</u>	<u>200</u>

D. Name, if any, of reservoir: 25.5.11.2 E. Reservoir in existence since: 12/31/93
Surface Water/RUNOFF Dimick MM DD YY

F. Source of water: _____ which flows into _____
Name of river or creek Name of river or creek

G. Maximum height of dam: 10 feet.

H. Quantity of water stored in reservoir at maximum capacity (see reverse): 7.5 acre-feet.
Stockwater/GENERAL AGRICULTURE

I. Water stored in reservoir is used for (see reverse): _____

J. Rate and area of use—Refer to chart on the back of this form. For each type of water use listed in Item I., show the quantity of water used and, if applicable, the number of acres on which water is used.
Stockwater/miscellaneous quantities as required by livestock for stockwater.

BEFORE YOU SIGN AND SUBMIT THIS APPLICATION . . . HAVE YOU:

Answered each question on this form as completely as possible?

Attached a legible map showing township, section, range, quarter-quarter & tax lot number?

By my signature below, I swear that all statements made and information provided in this application are true to the best of my knowledge.

[Signature]
(Signature of Landowner/Agent)

Daniel R Lang
(Printed name and title)

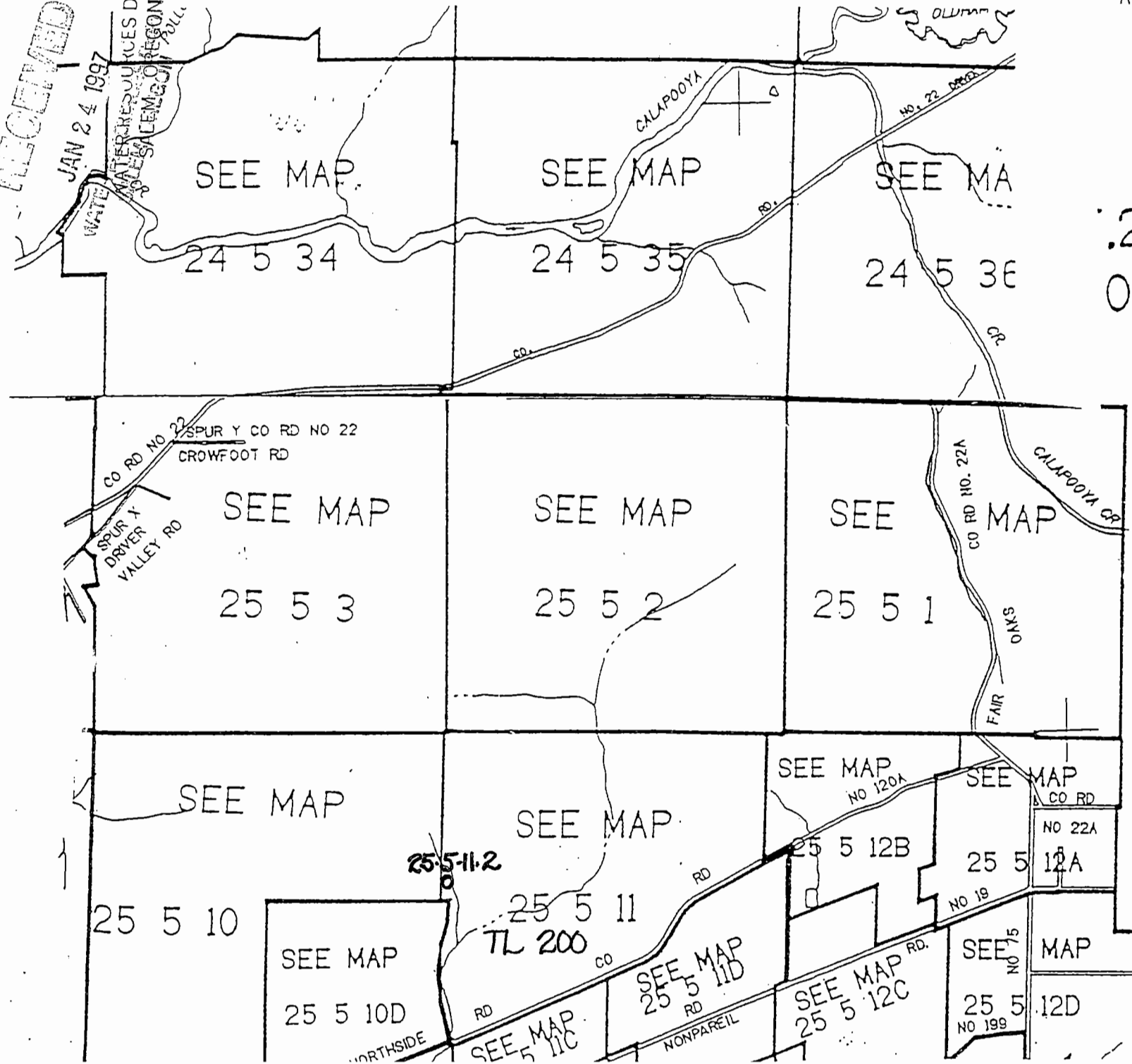
1/15/97
(Date)

RECEIVED

JAN 24 1997

WATER RESOURCES DEPT.
SALMON REGION
SALEM, OREGON

APPLICANT:
DANIEL R. LANG



.24S. R.5W. V
DOUGLAS COU

T.25S. R.5W. V
DOUGLAS COUN
1"=2000'

THIS MAP WAS PREPARED
ASSESSMENT PURPOSE ON

4-82696-88

RECEIVED

JAN 24 1997

WATER RESOURCES DEPT.
SALEM, OREGON



Oregon Water Resources Department Notice of Exempt Reservoir

For reservoirs built before January 1, 1995, that:

- Store less than 9.2 acre-feet of water, or
- Have a dam less than 10 feet high.

The deadline for submitting a Notice of Exempt Reservoir is January 31, 1997.

Landowner: Lang Daniel R
Last name First name MI

Authorized Agent: _____
Last name First name MI

Address: 2741 W Harvard
Roseburg OR 97470
City State Zip

Phone: (541)459-2174 (541)459-9898
City State Zip

FAX: (541)459-1230 E-Mail Address: Work NONE

A. County of use: Douglas B. River basin (see reverse): 16 Umpqua

C. Legal description of reservoir location:

Township	Range	Section	Quarter/Quarter	Tax Lot #
<u>25S</u>	<u>5W</u>	<u>11</u>	<u>SE-NW</u>	<u>200</u>

D. Name, if any, of reservoir: 25.5.11.3 E. Reservoir in existence since: 12/31/93
SPRING Surface Water/RUNOFF Dimick MM DD YY

F. Source of water: _____ which flows into _____
Name of river or creek Name of river or creek

G. Maximum height of dam: NONE feet. {POOL #SUMP}

H. Quantity of water stored in reservoir at maximum capacity (see reverse): 2.0 acre-feet.
 Stockwater/GENERAL AGRICULTURE

I. Water stored in reservoir is used for (see reverse): _____

J. Rate and area of use—Refer to chart on the back of this form. For each type of water use listed in Item I., show the quantity of water used and, if applicable, the number of acres on which water is used.
 Stockwater/miscellaneous quantities as required by livestock for stockwater.

BEFORE YOU SIGN AND SUBMIT THIS APPLICATION . . . HAVE YOU:

Answered each question on this form as completely as possible?

Attached a legible map showing township, section, range, quarter-quarter & tax lot number?

By my signature below, I swear that all statements made and information provided in this application are true to the best of my knowledge.

Daniel R Lang
(Signature of Landowner/Agent)

Daniel R Lang
(Printed name and title)

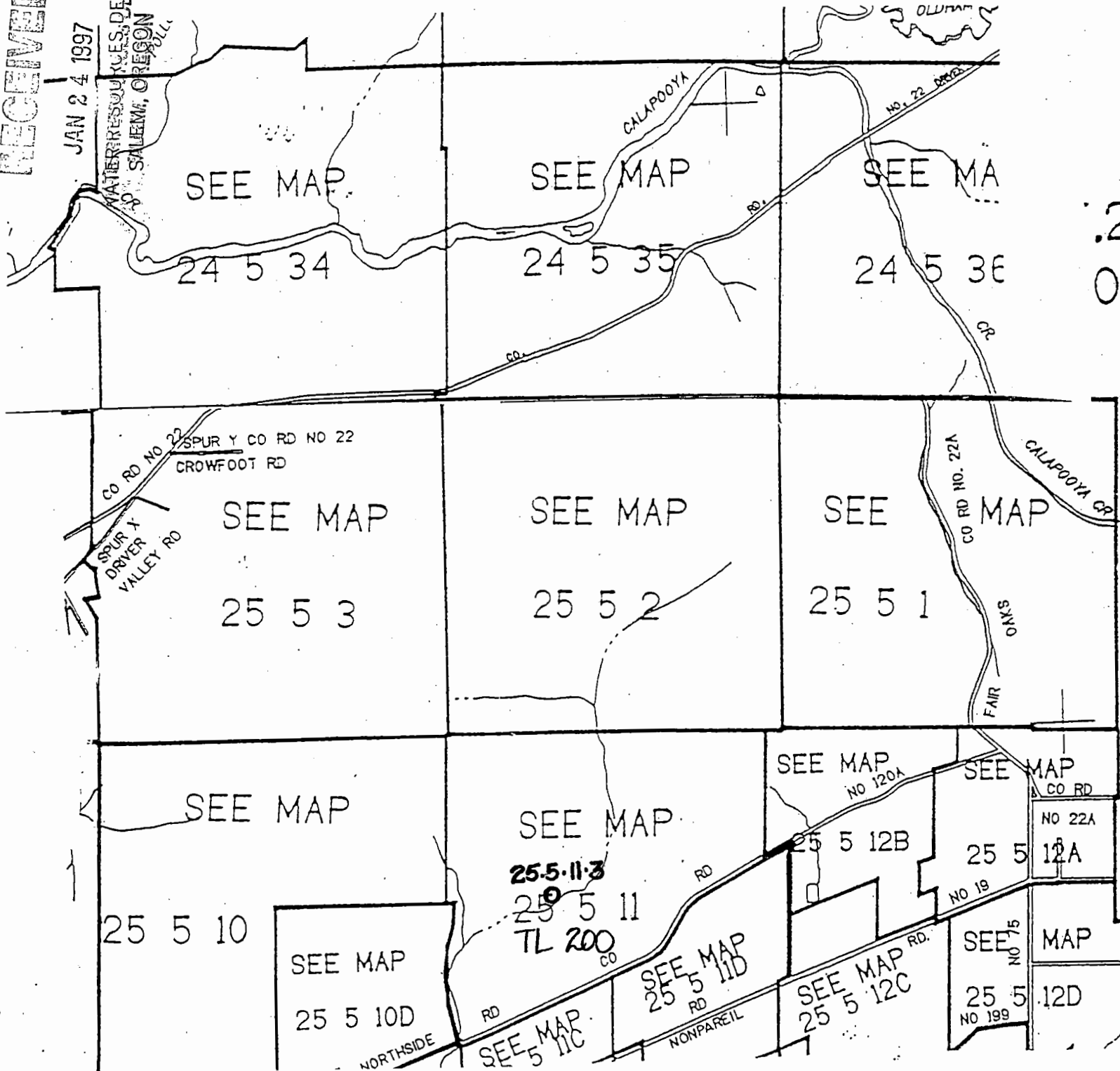
1/17/97
(Date)

RECEIVED

JAN 24 1997

MATTHEWS & ASSOCIATES, DEPT. OF SALEM, OREGON

APPLICATION DRAWING



.24S. R.5W. V DOUGLAS COU

T.25S. R.5W. V DOUGLAS COU
1"=2000'

THIS MAP WAS PREPARED ASSESSMENT PURPOSE ON

AMT: DANIEL R. LANG

P-82696-89

RECEIVED

JAN 24 1997

WATER RESOURCES DEPT.
SALEM, OREGON



Oregon Water Resources Department Notice of Exempt Reservoir

For reservoirs built before January 1, 1995, that:

- Store less than 9.2 acre-feet of water, or
- Have a dam less than 10 feet high.

The deadline for submitting a Notice of Exempt Reservoir is January 31, 1997.

Landowner: Lang, Daniel R
Last name First name MI

Authorized Agent: _____, _____
Last name First name MI

Address: 2741 W Harvard
Roseburg OR 97470
City State Zip

Phone: (541)459-2174 (541)459-9898
Home Work

FAX: (541)459-1230 E-Mail Address: NONE

A. County of use: Douglas B. River basin (see reverse): 16 Umpqua

C. Legal description of reservoir location:

Township	Range	Section	Quarter/Quarter	Tax Lot #
<u>25S</u>	<u>5W</u>	<u>3</u>	<u>NE, SE</u>	<u>100</u>

D. Name, if any, of reservoir: 25.5.3.3 E. Reservoir in existence since: 12/31/94
Surface Water/RUNOFF None MM DD YY

F. Source of water: _____ which flows into _____
Name of river or creek Name of river or creek

G. Maximum height of dam: 10 feet.

H. Quantity of water stored in reservoir at maximum capacity (see reverse): 5.5 acre-feet.

I. Water stored in reservoir is used for (see reverse): Stockwater/GENERAL AGRICULTURE

J. Rate and area of use—Refer to chart on the back of this form. For each type of water use listed in Item I., show the quantity of water used and, if applicable, the number of acres on which water is used.

Stockwater/miscellaneous quantities as required by
livestock for stockwater.

BEFORE YOU SIGN AND SUBMIT THIS APPLICATION . . . HAVE YOU:

Answered each question on this form as completely as possible?

Attached a legible map showing township, section, range, quarter-quarter & tax lot number?

By my signature below, I swear that all statements made and information provided in this application are true to the best of my knowledge.

(Signature of Landowner/Agent)

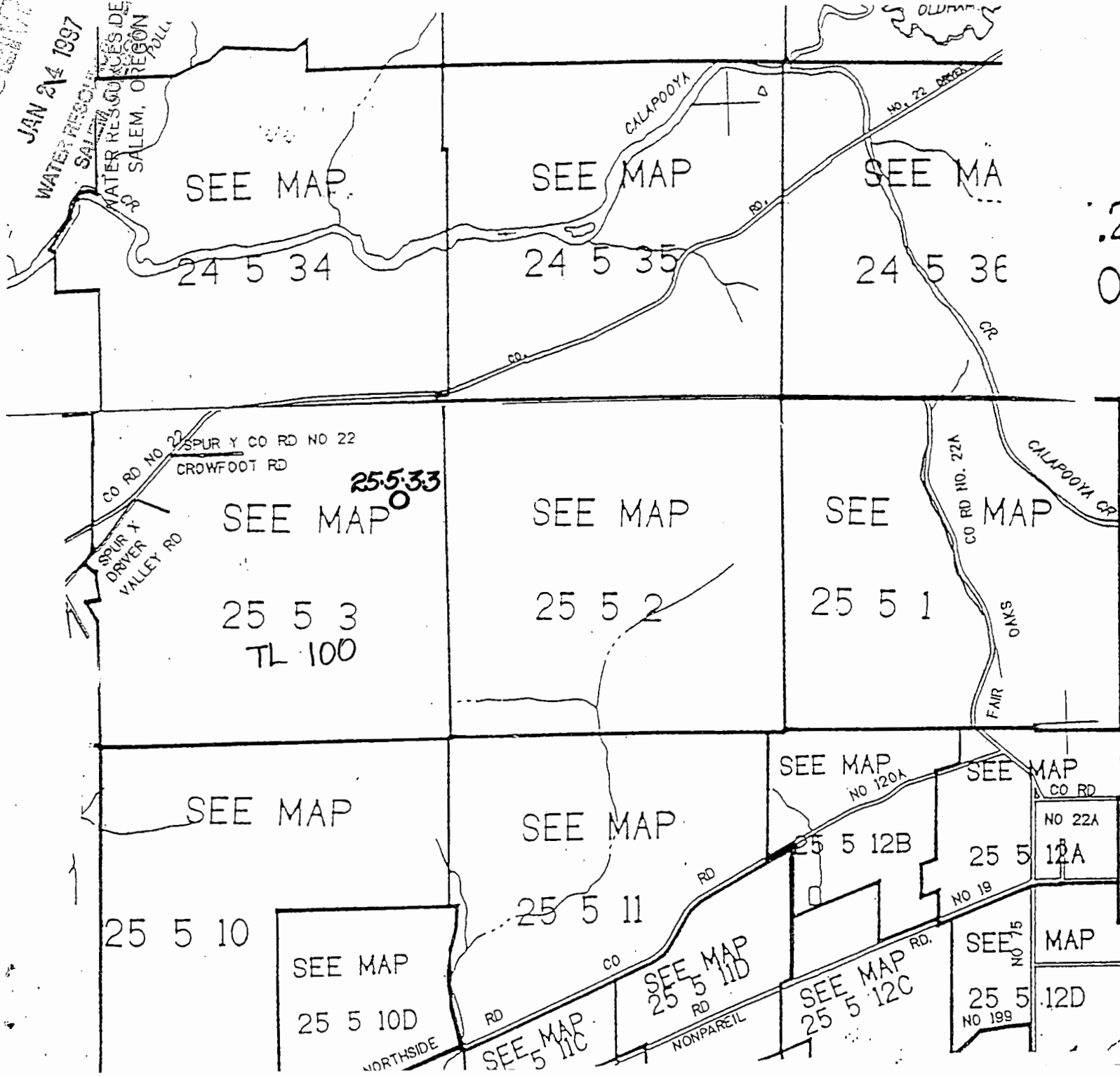
Daniel R Lang

(Printed name and title)

1/4/97
(Date)

APPLICANT:
DANIEL R. LANG

RECEIVED
JAN 24 1987
WATER RESOURCES DEPT.
SALEM, OREGON



.24S. R.5W. V
DOUGLAS COU

T.25S. R.5W. V
DOUGLAS COU
1"=2000'

THIS MAP WAS PREPARED FOR ASSESSMENT PURPOSE OF



P-82696-2190
RECEIVED
JAN 24 1997
pod 91

Oregon Water Resources Department Notice of Exempt Reservoir

WATER RESOURCES DEPT.
SALEM, OREGON

For reservoirs built before January 1, 1995, that:

- Store less than 9.2 acre-feet of water, or
- Have a dam less than 10 feet high.

The deadline for submitting a Notice of Exempt Reservoir is January 31, 1997.

Landowner: Lang Daniel R
Last name First name MI

Authorized Agent: _____ MI

Address: 2741 W Harvard
Last name First name MI

Roseburg OR 97470
City State Zip

Phone: (541)459-2174 (541)459-9898
Home Work

FAX: (541)459-1230 E-Mail Address: NONE

A. County of use: Douglas B. River basin (see reverse): 16 Umpqua

C. Legal description of reservoir location:

Township	Range	Section	Quarter/Quarter	Tax Lot #
<u>25S</u>	<u>5W</u>	<u>10</u>	<u>NW-NW</u>	<u>101</u>

D. Name, if any, of reservoir: 25.5.10.6 (TROUT POND) E. Reservoir in existence since: 12/31/89
Surface Water/RUNOFF None MM DD YY

F. Source of water: SPRING which flows into _____
Name of river or creek Name of river or creek

G. Maximum height of dam: LOW AREA / DEEP feet.

{NOTE: ALSO PARTIALLY ON ADJACENT PROPERTY }

H. Quantity of water stored in reservoir at maximum capacity (see reverse): _____ acre-feet.

I. Water stored in reservoir is used for (see reverse): Stockwater / GENERAL AGRICULTURE / TROUT POND

J. Rate and area of use—Refer to chart on the back of this form. For each type of water use listed in Item I, show the quantity of water used and, if applicable, the number of acres on which water is used.
Stockwater/miscellaneous quantities as required by livestock for stockwater.

BEFORE YOU SIGN AND SUBMIT THIS APPLICATION . . . HAVE YOU:

Answered each question on this form as completely as possible?

Attached a legible map showing township, section, range, quarter-quarter & tax lot number?

By my signature below, I swear that all statements made and information provided in this application are true to the best of my knowledge.

[Signature]
(Signature of Landowner/Agent)

Daniel R Lang
(Printed name and title)

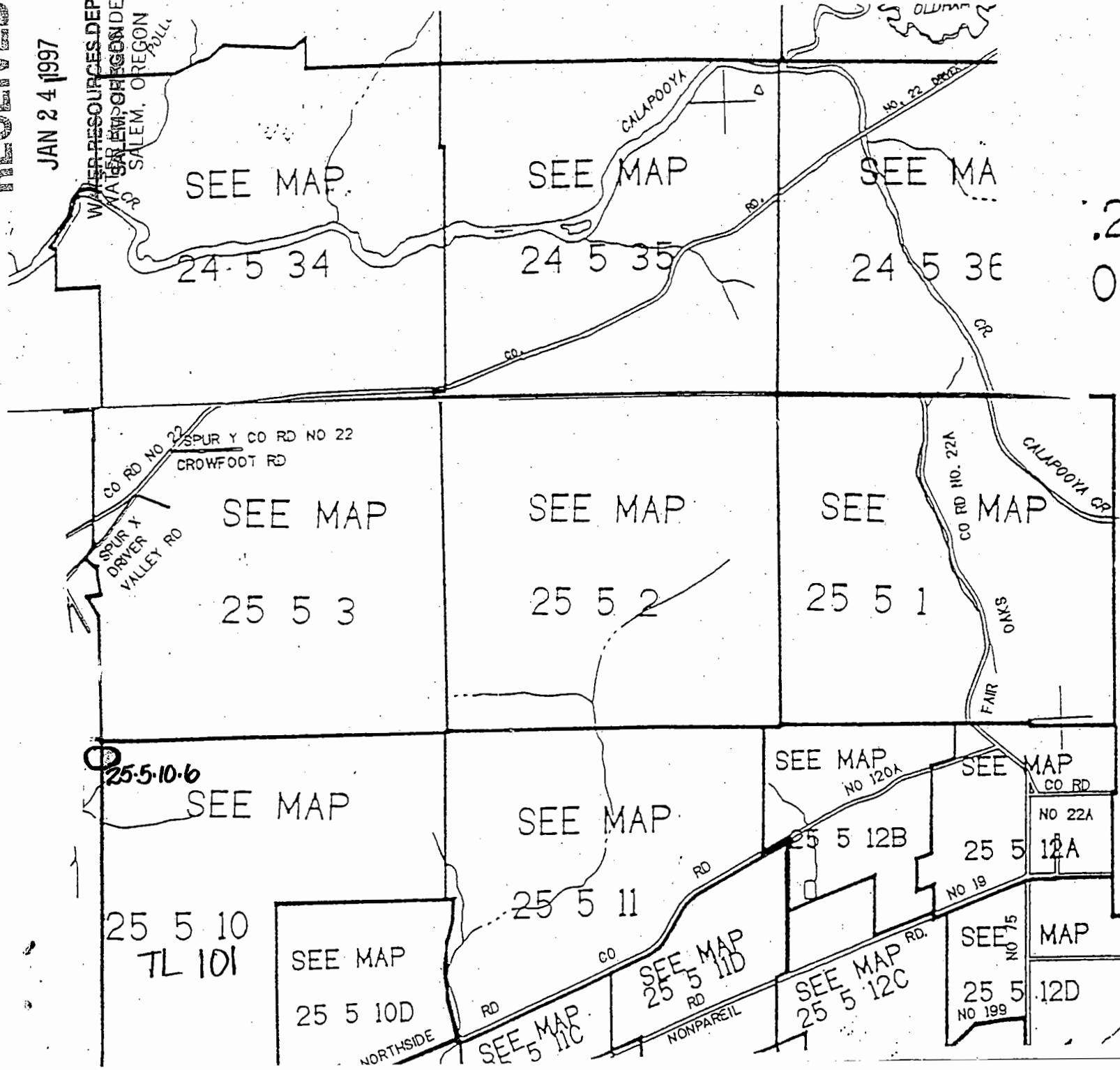
1/4/97
(Date)

RECEIVED

JAN 24 1997

WATER RESOURCES DEPT.
MA SALEM, OREGON DEPT.
SALEM, OREGON

APPLICANT:
DANIEL R. LANG



.24S. R.5W. V
DOUGLAS COU

T.25S. R.5W. V
DOUGLAS COU
1"=2000'

THIS MAP WAS PREPARED
ASSESSMENT PURPOSE OF

82696-91

RECEIVED

JAN 24 1997

WATER RESOURCES DEPT.
SALEM, OREGON



Oregon Water Resources Department Notice of Exempt Reservoir

For reservoirs built before January 1, 1995, that:

- Store less than 9.2 acre-feet of water, or
- Have a dam less than 10 feet high.

The deadline for submitting a Notice of Exempt Reservoir is January 31, 1997.

Landowner: Lang Daniel R
Last name First name MI

Authorized Agent: _____
Last name First name MI

Address: 2741 W Harvard
Roseburg OR 97470
City State Zip

Phone: (541)459-2174 (541)459-9898
Home Work

FAX: (541)459-1230 E-Mail Address: NONE

A. County of use: Douglas B. River basin (see reverse): 16 Umpqua

C. Legal description of reservoir location:

Township	Range	Section	Quarter/Quarter	Tax Lot #
<u>27S</u>	<u>6W</u>	<u>34</u>	<u>SE-NW</u>	<u>100</u>

D. Name, if any, of reservoir: 27.6.34.7 E. Reservoir in existence since: 12/31/94
Surface Water/RUNOFF None MM DD YY

F. Source of water: _____ which flows into _____
Name of river or creek Name of river or creek

G. Maximum height of dam: 10 feet.

H. Quantity of water stored in reservoir at maximum capacity (see reverse): 35 acre-feet.

I. Water stored in reservoir is used for (see reverse): Stockwater/GENERAL AGRICULTURE

J. Rate and area of use—Refer to chart on the back of this form. For each type of water use listed in Item I., show the quantity of water used and, if applicable, the number of acres on which water is used.

Stockwater/miscellaneous quantities as required by
 livestock for stockwater.

BEFORE YOU SIGN AND SUBMIT THIS APPLICATION . . . HAVE YOU:

Answered each question on this form as completely as possible?

Attached a legible map showing township, section, range, quarter-quarter, & tax lot number?

By my signature below, I swear that all statements made and information provided in this application are true to the best of my knowledge.

Daniel R Lang

1/14/97

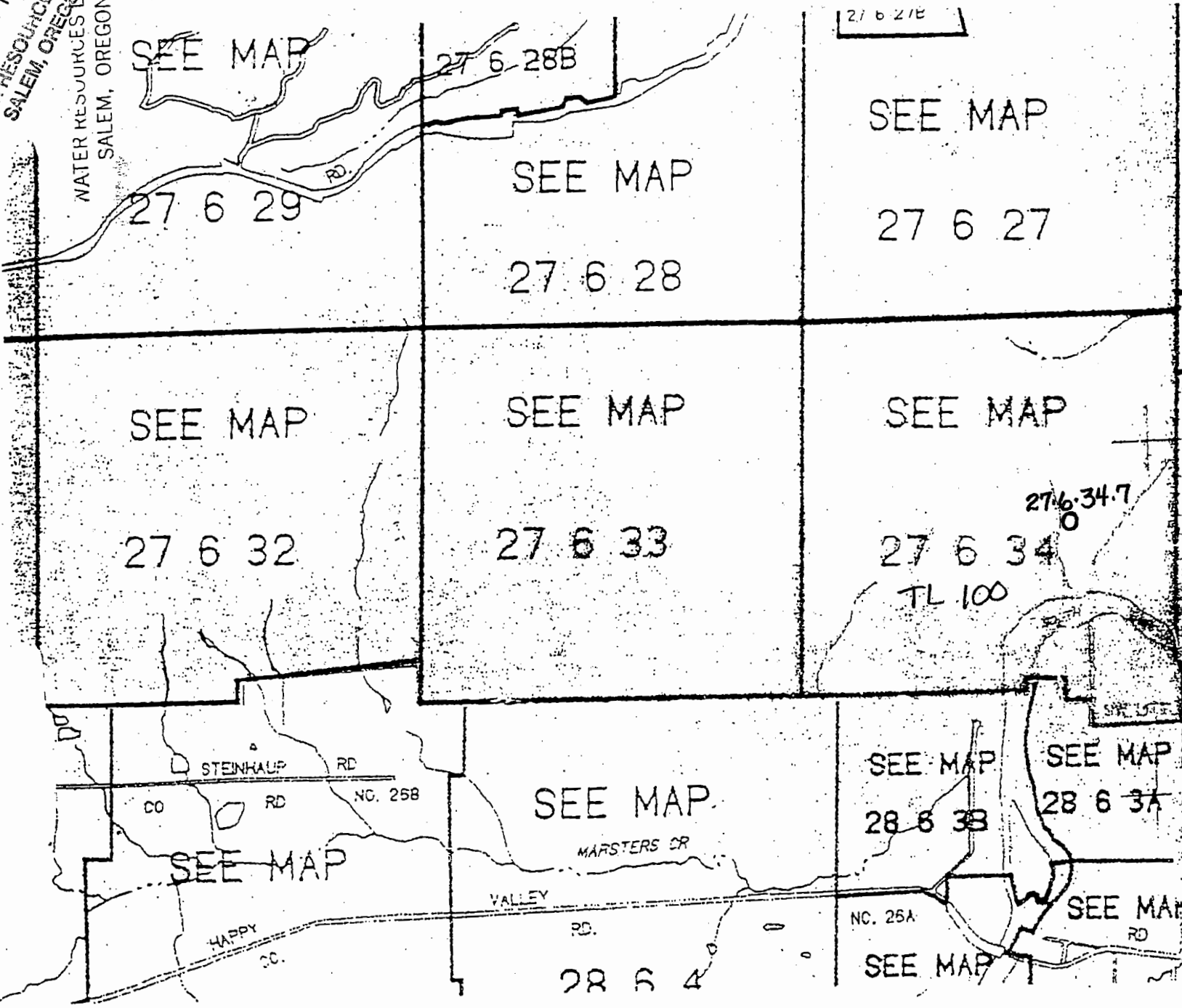
(Signature of Landowner/Agent)

(Printed name and title)

(Date)

APPLICANT: DANIEL R. LANG

JAN 24 1997
WATER RESOURCES DEPT.
SALEM, OREGON
WATER RESOURCES DEPT.
SALEM, OREGON



T.27S. R.6W.
DOUGLAS CO

1"-2000'

THIS MAP WAS PREPARED FOR ASSESSMENT PURPOSES

T.28S. R.6W.
DOUGLAS CO