

Name J. A. Bradley  
 By \_\_\_\_\_  
 Address Freewater Oregon  
 Date filed \_\_\_\_\_  
 Action suspended until \_\_\_\_\_  
 Returned to applicant \_\_\_\_\_  
 Date completed \_\_\_\_\_  
 Date of approval \_\_\_\_\_

Application No. 60.  
 Permit No. 27  
 Certificate No. ~~7014~~ 44223  
 Stream Index, Page No. 7-19  
 Application Record, Book No. \_\_\_\_\_  
 Part Cancelled - sp. or Rec. Vol. 37, P. 128

FEES PAID		
Date	Amount	Receipt No.
Total		
<u>8-21-75</u>	<u>2.00</u>	<u>49092</u>
FEES REFUNDED		
Date	Amount	Check No.

ASSIGNMENTS

Date	To whom	Address	Volume	Page

REMARKS

CONSTRUCTION

Date for beginning \_\_\_\_\_  
 Date for completion \_\_\_\_\_  
 Extended to \_\_\_\_\_  
 Date for application of water \_\_\_\_\_  
 Extended to \_\_\_\_\_

PROSECUTION OF WORK

Form "A" filed \_\_\_\_\_  
 Form "B" filed \_\_\_\_\_  
 Form "C" filed \_\_\_\_\_

FINAL PROOF

Blank mailed \_\_\_\_\_  
 Proof received \_\_\_\_\_  
 Date certificate issued MAR 9 1977  
 Receipt for recording fee No. \_\_\_\_\_

NOTICE OF BEGINNING OF CONSTRUCTION

I, J. A. Bradley, the holder of Application No. 60, being Permit No. 27, issued by the State Engineer of the State of Oregon for the appropriation of 1 second ~~foot~~ of the waters of Spring Creek in accordance with the tenor of such permit and the limitations endorsed thereon by the State Engineer, began the actual construction of the works described thereon by the application of water to a beneficial use on the 12 day of April, 1910, being within the time limitation as fixed in said permit for the beginning of construction work.

building power house installing machinery and unloading a car load of pipe  
The appropriator should state the manner of beginning construction work, number of men and teams employed, the amount of work completed up to the date of this statement, and any additional information which may tend to show the beginning of work in good faith.

IN WITNESS WHEREOF, I have hereunto set my hand this 26 day of Dec, 1911.

Freewater Oregon  
(Present Address)

J. A. Bradley  
(Signature of Applicant)

Fill out, detach, and mail to the Secretary, Board of Control, Salem, Oregon.

I, J. A. Bradley, holder of Application No. 60, being Permit No. 27, issued by the State Engineer of the State of Oregon for the appropriation of 1 second ~~foot~~ of the waters of Spring Creek in accordance with the tenor of such permit and the limitations endorsed thereon by the State Engineer, have completed the construction of the works described therein for the application of water to a beneficial use on the 19 day of April, 1911, being within the time limitation as fixed in said permit for the completion of construction work.

Remarks: Have finished the pipe line & cover the entire tract applied for  
If the works have a less capacity than as described in the permit, or you have definitely abandoned your plan of irrigating any of the lands described in your permit, you should so state in order that our records may not be unnecessarily encumbered.

IN WITNESS WHEREOF, I have hereunto set my hand this 26 day of Dec, 1911.

Freewater Oregon  
(Present Address)

J. A. Bradley  
(Signature of Applicant)

Fill out, detach, and mail to the Secretary, Board of Control, Salem, Oregon. Form D should be used in reporting progress of work if more than one year has been allowed for completion.

NOTICE OF COMPLETE APPLICATION OF WATER TO A BENEFICIAL USE

I, J. A. Bradley, the holder of Application No. 60, being Permit No. 27, issued by the State Engineer of the State of Oregon for the appropriation of 1 second ~~foot~~ of the waters of Spring Creek in accordance with the tenor of such permit and the limitations endorsed thereon by the State Engineer, have completely applied the water to a beneficial use, on the 1st day of Aug, 1911, being the time limitation as fixed in said permit for the complete application of water to a beneficial use.

Remarks: Have applied the full amount of water allowed by law  
If all of the water granted in the permit had not been fully applied to beneficial use, you should so state, so that subsequent appropriators may have notice.

IN WITNESS WHEREOF, I have hereunto set my hand this 26 day of Dec, 1911.

Freewater Oregon  
(Present Address)

J. A. Bradley  
(Signature of Applicant)

Fill out, detach, and mail to the Secretary, Board of Control, Salem, Oregon.

Permit No.  
Application No.

Permit No.  
Application No.

Permit No.  
Application No.

Jan. 16 10  
11  
12  
O.K.

378-3066

January 7, 1977

File 60

Glen Tucker  
Route 3, Box 1228  
Milton-Freewater, OR 97862

Dear Mr. Tucker:

Enclosed is a copy of the Water Resources Director's order entered May 17, 1976, canceling a part of the water right evidenced by the certificate recorded at page 1014, Volume 2, State Record of Water Right Certificates, as authorized by your affidavit submitted August 21, 1975.

Our records have been changed and this part of the water right will be of no force or effect.

Sincerely,

Wayne J. Overcash  
Water Rights Engineer

WJO:cc

378-3066

January 7, 1977

File 60

William I. Porfily  
Watermaster, District 5  
P.O. Box 1427  
Pendleton, OR 97801

Dear Bill:

Enclosed is a copy of special order recorded at  
Volume 27, page 198.

Sincerely,

Wayne J. Overcash  
Water Rights Engineer

WJO:cc

August 22, 1975

G-7066  
60

XXXXXXXXXXXX  
XXXXXXXXXXXX  
JAMES E. SEXSON  
DIRECTOR

Glen Tucker  
Rt. 3 Box 1228  
Milton-Freswater, OR 97862

Dear Sir:

Thank you for sending us the notarized affidavit authorizing the cancellation of a portion of certificate 1014. We have also received the \$2.00 recording fee.

Your application No. G-7066 is now in satisfactory form for approval and will be placed in the next group for issuance of a permit.

Very truly yours,

Thomas E. Shook  
Assistant

TS:db  
Encl: Receipt No. 49092

XXXXXXXXXX  
XXXXXXXXXX  
XXXXXXXXXX

JAMES E. SEXSON  
Director

August 19, 1975

G-7066  
60

Glen Tucker  
Rt. 3, Box 1228  
Milton-Freewater, OR 97862

Dear Mr. Tucker:

We have recently received your application numbered G-7066 and  
reproducible map. Thank you for the name of the well driller.

As requested, I have enclosed an affidavit of abandonment for  
your use. It will be necessary to issue a new certificate for  
the lands not involved in the cancellation and for this we  
will need a certificate recording fee of \$2.60.

Further action will be held on your application for a reasonable  
length of time pending receipt of the fees and notarized  
statement.

Very truly yours,

Thomas E. Shook  
Assistant

TES:cdp

June 28, 1963

Mr. Gilbert M. Graf  
Blue Mountain Nursery  
Box 122D, Route 3  
Milton-Freewater, Oregon

Dear Mr. Graf:

Reference is made to your letter of June 18, 1963, in regard to interference with your water supply by the operation of nearby wells.

A representative of this office will be in the Milton-Freewater area during the first part of July and will contact you and investigate this problem.

Very truly yours,

CARL E. MILLER  
State Engineer

By

Jack E. Scova,  
Geologist

JL:ngb

CC: Jerry Haines, Watermaster  
Lesley B. Turner, Deputy Watermaster

SELECT NURSERY STOCK  
TO FILL YOUR NEEDS

# The Blue Mountain Nursery

BOX 122D ROUTE 3  
MILTON-FREEWATER, OREGON

One Mile South of State Line

PHONE WEBSTER 8-5626  
IF NO ANSWER MA6-3718

MEMBER  
OREGON ASS'N. OF NURSERYMEN  
AMERICAN ROSE SOCIETY

GILBERT E. GRAF  
GILBERT E. GRAF, JR.

6-18-63

PLEASEING YOU PLEASES US!

State Engineer,  
Salem Oregon.

Dear Sir:

We pump from a spring fed pond for irrigation - a right that was established in 1910.

I am led to believe that a well drilled adjacent to the inflowing stream (upstream from the pond) is tapping our flow, so when this man pumps, our supply is cut off. We are now, while he is running, with out any water.

I would appreciate it if this matter could be investigated. Have talked to Ben Turner, the watermaster. Wrote you about this situation last year, and forwarded to you a plat of the area - The Grand View Orchard Tracts.

Sincerely

Gilbert E. Graf



October 24, 1962

Mr. Gilbert E. Graf  
Route 3, Box 122D  
Milton-Freewater, Oregon

Dear Mr. Graf:

The photocopy of the map of a portion of Grandview Orchard Tracts Subdivision identifies Lots 22 and 23 as being within the  $W\frac{1}{2}$  NE $\frac{1}{4}$ , NW $\frac{1}{4}$  of Section 24, Township 6 North, Range 35 East, W.M.

A search of our records discloses only one water right of record appurtenant to the said NE $\frac{1}{4}$ , NW $\frac{1}{4}$  of Section 24. The certificate recorded at page 1014, State Record of Water Rights Certificates, in the name of J. A. Bradley was issued in evidence of the right established under permit No. 27 to appropriate not to exceed 0.95 cubic foot per second of water from a spring branch heading on lands within the SE $\frac{1}{4}$ , NW $\frac{1}{4}$  of Section 24, Township 6 North, Range 35 East, W.M., with the priority date of May 3, 1909, for irrigation of 40 acres in the NE $\frac{1}{4}$ , NW $\frac{1}{4}$  and 35 acres in the SE $\frac{1}{4}$ , NW $\frac{1}{4}$  of said Section 24.

The submitted photocopy of the map which was received with your letter is returned herewith.

Very truly yours,

CHRIS L. WHEELER  
State Engineer

By  
James W. Carver, Jr., Assistant

JWC:eh

enclosure

Gen

October 24, 1962

Mr. Gilbert E. Graf  
Route 3, Box 122D  
Hilton-Freewater, Oregon

Dear Mr. Graf:

The photocopy of the map of a portion of Grandview Orchard Tracts Subdivision identifies Lots 22 and 23 as being within the  $\frac{W}{2}$  NE $\frac{1}{4}$ , NW $\frac{1}{4}$  of Section 24, Township 6 North, Range 35 East, W.M.

A search of our records discloses only one water right of record appurtenant to the said NE $\frac{1}{4}$  NW $\frac{1}{4}$  of Section 24. The certificate recorded at page 1014, State Record of Water Rights Certificates, in the name of J. A. Bradley was issued in evidence of the right established under permit No. 27 to appropriate not to exceed 0.95 cubic foot per second of water from a spring branch heading on lands within the NE $\frac{1}{4}$  NW $\frac{1}{4}$  of Section 24, Township 6 North, Range 35 East, W.M., with the priority date of May 3, 1909, for irrigation of 40 acres in the NE $\frac{1}{4}$  NW $\frac{1}{4}$  and 35 acres in the SE $\frac{1}{4}$  NW $\frac{1}{4}$  of said Section 24.

The submitted photocopy of the map which was received with your letter is returned herewith.


Very truly yours,

CHRIS L. WHEELER  
State Engineer

By  
James W. Carver, Jr., Assistant

JWC:eh

enclosure



STATE OF OREGON  
 STATE ENGINEER  
 WATER RESOURCES DEPARTMENT  
 516 PUBLIC SERVICE BUILDING  
 SALEM 10

REFER TO  
 FILE NO. \_\_\_\_\_

4/25

August 30, 1962

Part of W 1/2 NE 1/4 NW 1/4  
 Sec 24, T6N, R35E

The Blue Mountain Nursery  
 Route 3, Box 122D  
 Milton-Freewater, Oregon

C 1014

Attention Mr. Gilbert E. Graf

Gentlemen:

With reference to your letter of August 26, it appears we do not have a copy of the Grandview Orchard Tracts Subdivision plat; therefore I am unable to make a search of our records which are based upon reference to the U. S. public land survey.

If you will supply us with a print of the subdivision plat, we will be glad to search the records and advise you in regard to whether rights exist for use of water on the subject lands.

Very truly yours,

CHRIS L. WHEELER  
 State Engineer

By *James W. Carver, Jr.*  
 James W. Carver, Jr., Assistant

JWC:eh

RECEIVED  
 OCT 10 1962  
 STATE ENGINEER  
 SALEM OREGON

Dear Sir:

Could write you under our letterhead but this note gets the story all on one sheet. Here with is the plat which you requested. Could you return it to me with your findings? Thanking you, I am,  
 I own the larger share of lots 22 + 23

Sincerely,  
*Gilbert E. Graf*

August 30, 1962

The Blue Mountain Nursery  
Route 3, Box 122D  
Milton-Freewater, Oregon

Attention Mr. Gilbert E. Graf

Gentlemen:

With reference to your letter of August 26, it appears we do not have a copy of the Grandview Orchard Tracts Subdivision plat; therefore I am unable to make a search of our records which are based upon reference to the U. S. public land survey.

If you will supply us with a print of the subdivision plat, we will be glad to search the records and advise you in regard to whether rights exist for use of water on the subject lands.

Very truly yours,

CHRIS L. WHEELER  
State Engineer

By  
James W. Carver, Jr., Assistant

JWC:eh

SELECT NURSERY STOCK  
TO FILL YOUR NEEDS

# The Blue Mountain Nursery

BOX 122D ROUTE 3  
MILTON-FREEWATER, OREGON

One Mile South of State Line

PHONE WEBSTER 8-5626  
IF NO ANSWER MA6-9718

MEMBER  
OREGON ASS'N. OF NURSERYMEN  
AMERICAN ROSE SOCIETY

GILBERT E. GRAF  
GILBERT E. GRAF, JR.

8/26/62

PLEASEING YOU PLEASES US!

**RECEIVED**  
AUG 28 1962  
**STATE ENGINEER**  
SALEM, OREGON

State Engineer,  
Salem, Oregon.

Dear Sir:

We are contemplating the replacing of our  
irrigation pipe line with Soil-Conservation participation.

The application has been tentatively  
approved; but before we go ahead we would like an  
appraisal or evaluation of our water rights in the  
spring fed pond from which we pump.

Our land is lots 22 + 23 - Grandview  
Orchard Tracts - about four miles north of Milton-Freewater,  
Oregon. These tracts were platted in 1910 - I have had  
a photo-stat of the plat.

We are led to believe that a well driven  
close to the inflow to the pond affects the pond level when  
that pump is in operation, and we had to temporarily  
suspend irrigation this summer as the supply fell  
below our intake.

It is our desire not to go ahead with the  
pipeline until we know what our rights are.

Sincerely,

Gilbert E. Graf

December 10, 1915.

J. A. Bradley,

Freewater, Oregon.

Dear Sir:-

I inclose blank form for final proof of appropriation of water under permit No. 27 which you will please fill out and return to this office, together with \$1.00 to cover recording fee. Upon receipt of this proof, properly executed, the same will be submitted to the State Water Board for approval and issuance of water right certificate.

Very respectfully,

Secretary.

RS

April 10, 1916.

J. A. Bradley,

Freewater, Oregon.

Dear Sir:-

Proof of appropriation of water under permit No. 27, together with \$1.00 recording fee, has been received and filed in this office.

This proof appears to be in proper form and will be presented to the State Water Board at its next meeting for approval and issuance of certificate.

Very respectfully,

Secretary.

## BRADLEY &amp; FARRISH

## GRAND VIEW ORCHARD TRACTS

ALFALFA, VEGETABLE, FRUIT AND BERRY TRACTS

O. R. &amp; N. AND NORTHERN PACIFIC SHIPPING POINTS

R. F. D. No. 1, Freewater, Oregon,

Dec 26th 1911

John H. Lewis  
State Engineer

Salem Oregon

Dear Sir:- Your favor of Dec 19-21 received with forms to fill out are permits H 8 & H 27 Now I have worked the original and enlargements together they are one complete system and as it is complete I will ask that a patent be issued we have a good water system and will thank you to send any further blanks that may be needed for proof of our water design.

Yours Respectfully

J. A. Bradley

BOARD OF CONTROL  
RECEIVED  
DEC 29 1911  
SALEM, OREGON.



JLB

# STATE OF OREGON

WATER DIVISION NO. 1 COUNTY OF UMATILLA

## CERTIFICATE OF WATER RIGHT

(For rights perfected under original, enlargement or secondary permits)

This is to Certify, That J. A. BRADLEY

of Freewater, State of Oregon, has made proof to the satisfaction of the STATE WATER BOARD of Oregon, of a right to the use of the waters of a spring branch, ~~heading on the~~ <sup>lands hereinafter described,</sup> ~~of~~ <sup>a tributary of</sup>

, for the purpose of the irrigation <sup>ing</sup> of ~~25~~ <sup>70.91</sup> acres of ~~land~~

under Permit No. 27 of the State Engineer, and that said right to the use of said waters has been perfected in accordance with the laws of Oregon and duly confirmed by order of the STATE WATER BOARD of Oregon, made and entered of record in the Record of Proceedings of said Board, at Salem, in Volume 1

at page 208, on the 12th day of April, 1916; that the priority of the right hereby confirmed dates from May 3, 1909; that the amount of water to which such right is entitled and hereby confirmed, for the purposes aforesaid, is limited to an amount actually beneficially used for said purposes, and shall not

exceed ~~0.95~~ <sup>0.9</sup> cubic feet per second, or its equivalent in case of rotation. The use ~~under shall conform to any reasonable rotation system ordered by the proper State Officer.~~

A description of the lands under such right, and to which the water hereby confirmed is appurtenant, or, if for other purposes, the place where such water is put to beneficial use, is as follows:

~~40 acres in the Northeast quarter of Northwest quarter and 35 acres in the Southeast quarter of Northwest quarter of Section Twenty-four (24), Township Six (6) North, Range Thirty-five (35) East of Willamette Meridian, in Umatilla County, Oregon.~~

~~40~~ 35.91 acres in NE 1/4 NW 1/4  
35.00 acres in SE 1/4 NW 1/4  
Section 24,  
Tp. 6 N., R. 35 E., W.M.

The right to the use of the water aforesaid hereby confirmed is restricted to the lands or place of use herein described.

Rights to the use of water for power purposes are limited to a period of forty years from the date of priority of the right, as herein set forth, subject to a preference right of renewal under the laws existing at the date of the expiration of the right for other purposes, as hereby confirmed and limited.

Witness the seal and signature of the STATE

WATER BOARD affixed this 22nd day

of May, 1916.

Fertificate describes that portion of page recorded at page 1014, Vol. 1, entered on May 17, 1916. NOT Cancelled by the provisions of this superseding certificate reference to OBS.

BEFORE THE WATER RESOURCES DIRECTOR OF OREGON

Umatilla County

IN THE MATTER OF THE PARTIAL  
CANCELIATION OF A WATER RIGHT  
IN THE NAME OF J. A. BRADLEY  
-----

O R D E R

On August 21, 1975, Glen Tucker submitted an affidavit that he is the owner of a water right and the lands to which the right is appurtenant; that he has abandoned any and all interest in and to the said water right and request the same be canceled.

The water right in question is part of that evidenced by certificate recorded at Page 1014, Volume 2, State Record of Water Right Certificates, and is for the appropriation of not to exceed 0.05 cubic foot per second of water from a spring branch, with a priority date of May 3, 1909, for the irrigation of 4.09 acres in NE $\frac{1}{4}$  NW $\frac{1}{4}$  of Section 24, Township 6 North, Range 35 East, W.M.

That part of the water right evidenced by said certificate for the appropriation of not to exceed 0.9 cubic foot per second of water from the spring branch for the irrigation of 35.91 acres in NE $\frac{1}{4}$  NW $\frac{1}{4}$  and 35.0 acres in SE $\frac{1}{4}$  NW $\frac{1}{4}$  of Section 24, Township 6 North, Range 35 East, W.M., is not in question in this proceeding.

ORS 540.621 provides that: "Whenever the owner of a perfected and developed water right certifies under oath to the Water Resources Director that the water right has been abandoned by him and that he desires cancelation thereof, the Water Resources Director shall enter an order canceling the water right."

NOW, THEREFORE, it hereby is ORDERED that the water right for the use of 0.05 cubic foot per second of water from the spring branch, with a priority date of May 3, 1909, for the irrigation of 4.09 acres in NE $\frac{1}{4}$  NW $\frac{1}{4}$  of Section 24, Township 6 North, Range 35 East, W.M., is canceled.

It is FURTHER ORDERED that the certificate of water right recorded at Page 1014, Volume 2, State Record of Water Right Certificates, is canceled, and in lieu thereof a new certificate be issued to J. A. Bradley covering that part of the water right not in question for the appropriation of not to exceed 0.9 cubic foot per second of water from the spring branch with a priority date of May 3, 1909, for the irrigation of 35.91 acres in NE $\frac{1}{4}$  NW $\frac{1}{4}$  and 35.0 acres in SE $\frac{1}{4}$  NW $\frac{1}{4}$  of Section 24, Township 6 North, Range 35 East, W.M.

Dated at Salem, Oregon, this 17th day of May, 1976.

/s/ JAMES E. SEXSON  
Director

A F F I D A V I T

RECEIVED

AUG 21 1975

WATER RESOURCES DEPT.  
SALEM, OREGON

STATE OF OREGON )  
 ) ss.  
County of Umatilla )

I, Glen Tucker, being first duly sworn, depose and say that I am the owner of a tract of land in Grand View Orchard Tracts within Lot 24 of Section 24, Township 6 South, Range 35 East, W.M., Umatilla County described as follows:

Beginning at the southwest corner of said Lot 24, thence north along the west line to the north west corner, thence east along the north line 150' thence south and parallel to the west line of Lot 24, 181.4' thence east 150', thence south and parallel to the west line of Lot 24, 528' to a point on the south line of said Lot 24, thence west on the south line of Lot 24, 300' more or less to the point of beginning.

and the water right appurtenant thereto, which is for the use of not to exceed 0.05 cubic foot of water per second of the waters of spring branch for the irrigation of 4.09 acres within the NE $\frac{1}{2}$  NW $\frac{1}{2}$  of Section 24, Township 6 North, Range 35 East, W.M, with a priority date of May 3, 1909 which is a part of the right in the name of J.A. Bradley as evidenced by certificate of water right recorded on page 1014, Volume 2, State Record of Water Right Certificates; that I have abandoned any and all interests in and to said water right and request the same be canceled.


IN WITNESS WHEREOF, I have hereunto set my hand this 20th day of August, 1975.

Glen Tucker

Subscribed and sworn to before me this 20th day of August, 1975.

Marilyn Hoffmann  
Notary Public for Oregon

My commission expires 6/7/77



RECEIVED

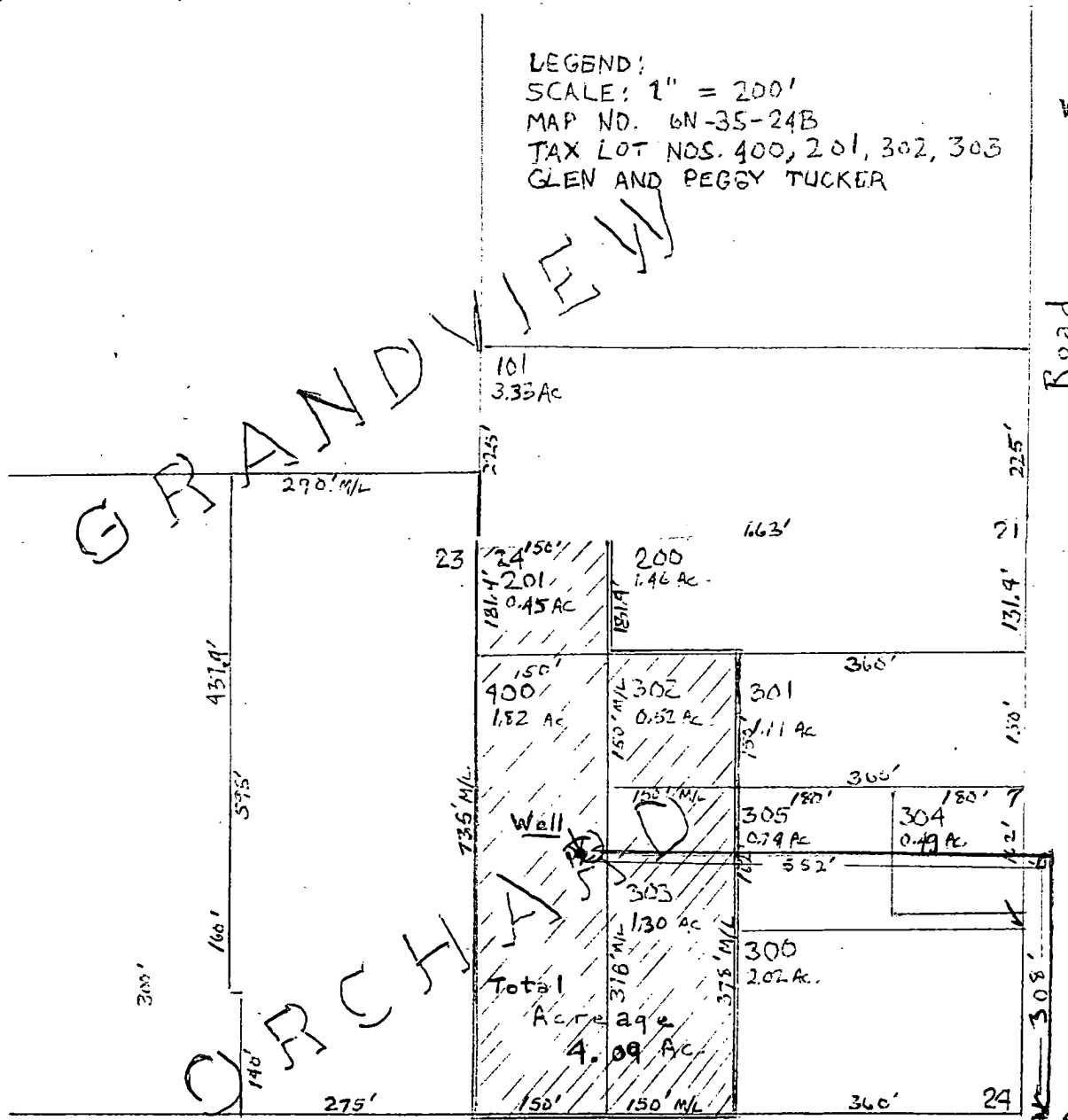
AUG 15 1975

WATER RESOURCES DEP  
SALEM, OREGON

LEGEND:  
SCALE: 1" = 200'  
MAP NO. 6N-35-24B  
TAX LOT NOS. 400, 201, 302, 303  
GLEN AND PEGGY TUCKER

GRANDVIEW

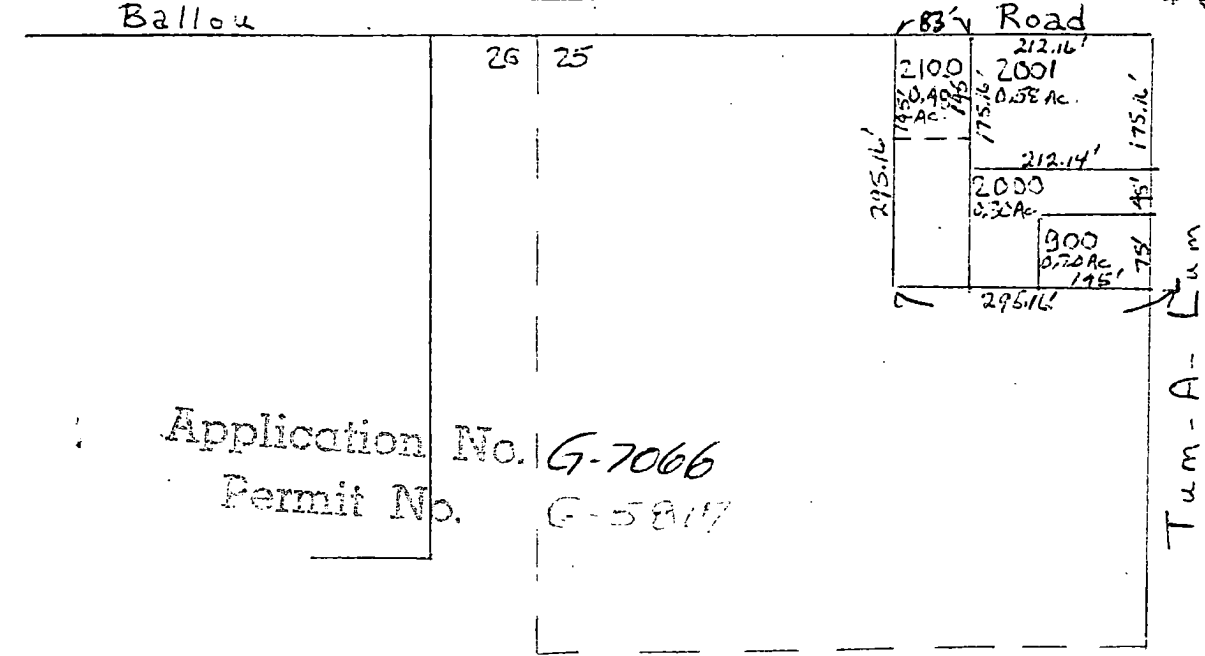
Road



Ballow

83' Road

S.E. Corner  
of N.E. 1/4 of S.W. 1/4



Tum-A-Lum

Application No. G-7066  
Permit No. G-5817



12. If the dimensions of your ditch or dam do not correspond to those described in your permit, state what changes have been made, giving dimensions of ditch (or other distributing works)

*Enclosed map showing in detail irrigation system as completed*

13. If water is used for power, mining, domestic, municipal, storage, manufacturing, or any other purpose than irrigation, give the extent and method of such use *None*


STATE OF OREGON,  
County of *Wasatch* } ss.

I, *J A Bradley*, being first duly sworn, depose and say that I have read the above and foregoing proof of appropriation of water; that I know the contents thereof; and that the facts therein stated are true.

IN WITNESS WHEREOF, I have hereunto set my hand this *April 5<sup>th</sup>* day of *April*, 191*6*.

*J A Bradley*  
*J Davis*  
Notary Public for Oregon.

Subscribed and sworn to before me this *5<sup>th</sup>* day of *April*, 191*6*.



(Notarial Seal)

My commission expires *Dec 10-1916*

AFFIDAVIT OF WITNESSES

We, W T Farnish and T F Kendall,  
of Freewater Oregon, being first duly sworn, depose and say that  
we are well acquainted with the facts and conditions set forth in the foregoing statement relative  
to proof of appropriation of water under Permit No. 27; that we and each of us have  
been over and upon each tract described in said proof and from such personal inspection, have  
knowledge that all necessary ditches, dams and other diversion and distributing works have been  
constructed, and water used as stated therein; that we have carefully read such proof of  
appropriation, and that each and every statement contained therein is true to the best of our  
knowledge and belief.


W. T. Farnish  
T. F. Kendall

Subscribed and sworn to before me this 1st day of April, 1916

J. Davis  
Notary Public for Oregon.

My commission expires Dec 10-1916

(Notarial Seal)



.....  
.....  
.....  
.....  
.....  
.....  
.....



PROOF OF APPROPRIATION

Permit No. 27.....

\$1.00..... fee paid

OFFICE OF STATE WATER BOARD  
RECEIVED  
OCT 8 1916  
SALEM, OREGON.

Approved: .....



STATE OF OREGON

WATER DIVISION NO. 1 COUNTY OF UMATILLA

CERTIFICATE OF WATER RIGHT

(For rights perfected under original, enlargement or secondary permits)

This is to Certify, That J. A. BRADLEY

of Freewater State of Oregon, has made proof to the satisfaction of the STATE WATER BOARD of Oregon, of a right to the use of the waters of a spring branch, heading on the lands hereinafter described.

for the purpose of the irrigation of 75 acres of land

under Permit No. 27 of the State Engineer, and that said right to the use of said waters has been perfected in accordance with the laws of Oregon and duly confirmed by order of the STATE WATER BOARD of Oregon, made and entered

of record in the Record of Proceedings of said Board, at Salem, in Volume 1

at page 208, on the 12th day of April, 1916; that the priority of

the right hereby confirmed dates from May 3, 1909; that the amount of water to which such right is entitled and hereby confirmed, for the purposes aforesaid, is limited to an amount actually beneficially used for said purposes, and shall not

exceed 0.95 cubic feet per second, or its equivalent in case of rotation. The use hereunder shall conform to any reasonable rotation system ordered by the proper State Officer.

A description of the lands under such right, and to which the water hereby confirmed is appurtenant, or, if for other purposes, the place where such water is put to beneficial use, is as follows:

40 acres in the Northeast quarter of Northwest quarter and 35 acres in the Southeast quarter of Northwest quarter of Section Twenty-four (24), Township Six (6) North, Range Thirty-five (35) East of Willamette Meridian, in Umatilla County, Oregon.

The right to the use of the water aforesaid hereby confirmed is restricted to the lands or place of use herein described.

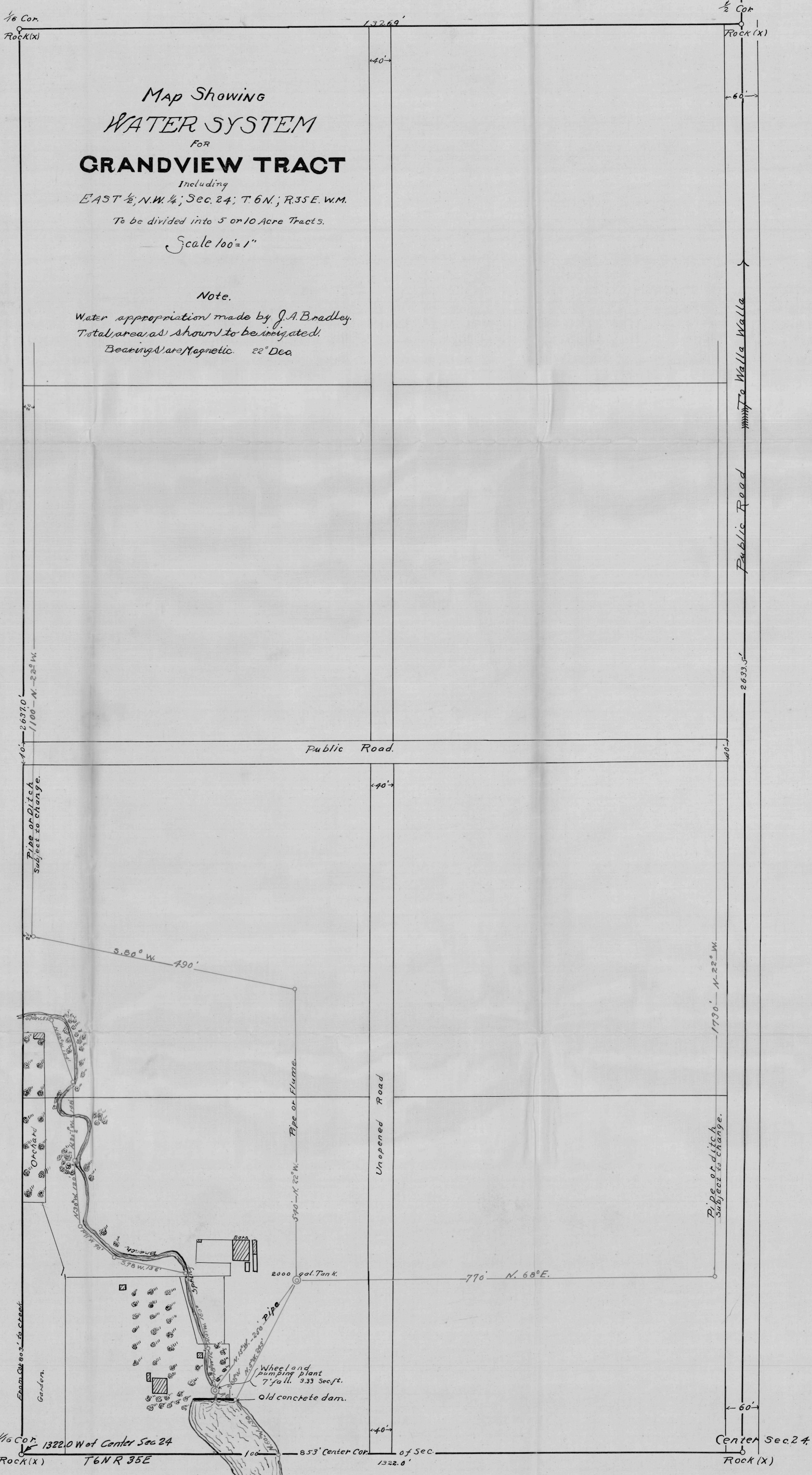
Rights to the use of water for power purposes are limited to a period of forty years from the date of priority of the right, as herein set forth, subject to a preference right of renewal under the laws existing at the date of the expiration of the right for power purposes, as hereby confirmed and limited.

Witness the seal and signature of the STATE

WATER BOARD affixed this 22nd day

of May, 1916.





Map Showing  
**WATER SYSTEM**  
 FOR  
**GRANDVIEW TRACT**

Including  
 EAST 1/2, N.W. 1/4; Sec. 24; T. 6 N.; R. 35 E. W.M.  
 To be divided into 5 or 10 Acre Tracts.

Scale 100' = 1"

Note.  
 Water appropriation made by J.A. Bradley.  
 Total area as shown to be irrigated.  
 Bearings are Magnetic. 22° Dec.

20

Application No. 60  
 Permit No. 27

Scale 100' = 1"  
 App. No. 60  
 Per. No. 27

I, Willard Bradley, of FREEWATER OREGON, hereby certify that this map was made from notes taken during an actual survey made by me on April 26, 30<sup>th</sup> & May 1, + 2<sup>nd</sup> 1909, and that it correctly represents the works described in the accompanying applications together with the location of the stream affected by the appropriation.

Willard Bradley Surveyor.

RECEIVED  
 MAY 1 1909  
 FREEWATER OREGON