



Oregon Water Resources Department
 725 Summer Street NE, Suite A
 Salem, Oregon 97301
 (503) 986-0900
 www.oregon.gov/OWRD

RECEIVED
 NOV 22 2021

Ownership Update for Certificated Rights Only

OWRD

NO FEES ARE REQUIRED TO SUBMIT THIS FORM

NOTICE: A certificate of water right typically stays with the land. In order to track water right ownership, the Department requests that this form be submitted to the Department. **To update multiple rights, a separate form is required for each right.** If you have any questions about this form, please contact your local watermaster, or call the Water Resources Department at (503) 986-0900.

This form is **not** for Applications, Permits, Transfers, Groundwater Registrations, or Limited Licenses. To notify the Department of changes in ownership to these types of authorizations, an Assignment is required.

Current Landowner Information					
Name:	Linda Roach <i>NAME CHANGE AP 1992</i>				
Mailing Address:	15826 Lobster Valley Rd.				
City:	Alsea	State:	OR	Zip:	97324
Phone:	541 486-4009	Email:	Naymare48@aol.com		

Property Information							
County:	Benton	Township:	15 S	Range:	9 WEST	Section:	W M
Tax Lot #:	1598 10060 42 (9)						
Street Address of Water Right:							
Water Right Information							
Application:	S 64962						
Permit:	S 47556						
Certificate:	82115						
Are all the lands associated with this water right owned by the requestor? <input type="checkbox"/> Yes <input checked="" type="checkbox"/> No							
(If no, include a map showing the portion of the water right involved)							

Signature and Date			
Name of individual completing form:	AGUYA E NIGADA		
Signature of requestor:	<i>Aguya E Nigada</i>	Date:	11-19-21
Phone or email:	541-486-4009 <i>NAYMARE 48 @ AOL.COM</i>		

The Department does not change names on water right certificates. This form will be placed in the file for future reference only. If mailed, the Department will not provide acknowledgement of receipt.

This form can be mailed to the address above or sent via email to wrd_dl_customerservice@oregon.gov

APR 13 1992

IN THE CIRCUIT COURT OF THE STATE OF OREGON

FOR BENTON COUNTY

BY ick

(If Department of Domestic Relations or Probate Department, so state)

In the Matter of the Change of Name of

LINDA NADEAN ROACH

Petitioner

to

AGEYA EGA NIGADA

No. CV 92 0381

(A-1) ORDER TO GIVE NOTICE AND APPEAR AND SHOW CAUSE

Based upon the petition filed in this application for a change of name, it is hereby ORDERED:

A hearing with respect to said application shall be held on May 4, 1992, at 11:00

A.M. o'clock in Room 101 of the Benton County Courthouse, Corvallis, Oregon; and it is,

FURTHER ORDERED that all persons having an interest in the change of name requested in said petition shall appear at said hearing and/or file written objections prior to said hearing to show cause, if any there be, why said application for change of name should not be granted, and it is,

FURTHER ORDERED that public notice of this application and terms of this order shall be posted in one (3) public places for a period of at least fourteen (14) judicial days in the County of Benton prior to said hearing.

DATED April 13, 1992

/s/ Frank D. Knight Judge

RECEIVED NOV 22 2021 OWRD

Submitted by:

LINDA NADEAN ROACH

ATTORNEY(S) AUTHOR FOR PETITIONER (TYPE OR PRINT) BAR NO. (IF ANY)

15826 Lobster Vly Rd ADDRESS

ALSEA OR 97324 486-4009 CITY STATE ZIP PHONE

TRIAL ATTORNEY IF OTHER THAN ABOVE BAR NO.

I hereby certify this copy to be a true, full and correct copy of the original now on record in my office. TRIAL COURT ADMINISTRATOR Corvallis, Benton County, Oregon by [Signature]

FORM No. 1134A © 1990 Stevens-Ness Law Pub. Co. Portland, OR 97204 NE



Oregon Water Resources Department
 725 Summer Street NE, Suite A
 Salem, Oregon 97301
 (503) 986-0900
 www.oregon.gov/OWRD

Ownership Update for Certificated Rights Only

NO FEES ARE REQUIRED TO SUBMIT THIS FORM

NOTICE: A certificate of water right typically stays with the land. In order to track water right ownership, the Department requests that this form be submitted to the Department. **To update multiple rights, a separate form is required for each right.** If you have any questions about this form, please contact your local watermaster, or call the Water Resources Department at (503) 986-0900.

This form is **not** for Applications, Permits, Transfers, Groundwater Registrations, or Limited Licenses. To notify the Department of changes in ownership to these types of authorizations, an Assignment is required.

Current Landowner Information				
Name:	AGEYA E NIGADA			
Mailing Address:	15826 LOBSTER VLY Rd			
City:	ALSEA	State:	OR	Zip: 97324
Phone:	541-486-4009	Email:	NAYMARE48@Aol.com	

Property Information				
County:	BENTON	Township:	15S	Range: 9WEST Section: WM
Tax Lot #:	ACCT: 302863 ACCT 234637 TCA 0704, D702			
Street Address of Water Right:	15826 LOBSTER VLY Rd			RECEIVED
Water Right Information				NOV 22 2021
Application:	564962			OWRD
Permit:	547556			
Certificate:	82115			
Are all the lands associated with this water right owned by the requestor? <input type="checkbox"/> Yes <input checked="" type="checkbox"/> No				
(If no, include a map showing the portion of the water right involved)				

Signature and Date			
Name of individual completing form:	AGEYA E NIGADA		
Signature of requestor:	Ageya E Nigada	Date:	11.19.21
Phone or email:	541-486-4009 - NAYMARE48@Aol.com		

The Department does not change names on water right certificates. This form will be placed in the file for future reference only. If mailed, the Department will not provide acknowledgement of receipt.

This form can be mailed to the address above or sent via email to wrd_dl_customerservice@oregon.gov

This is a final order in other than a contested case. This order is subject to judicial review under ORS 183.484. Any petition for judicial review must be filed within the 60 day time period specified by ORS 183.484(2). Pursuant to ORS 536.075 and OAR 137-004-0080 you may either petition for judicial review or petition the Director for reconsideration of this order. A petition for reconsideration may be granted or denied by the Director, and if no action is taken within 60 days following the date the petition was filed, the petition shall be deemed denied.

In addition, under ORS 537.260 any person with an application, permit or water right certificate subsequent in priority may jointly or severally contest the issuance of the certificate at any time before it has issued, and after the time has expired for the completion of the appropriation under the permit, or within three months after issuance of the certificate.

STATE OF OREGON

COUNTY OF BENTON

CERTIFICATE OF WATER RIGHT

RECEIVED

NOV 22 2021

THIS CERTIFICATE ISSUED TO

DONALD L. DUNCAN
ROUTE 3 BOX 1315
ALSEA, OREGON 97324

OWRD

confirms the right to use the waters of A SPRING, a tributary of CHILCOTE CREEK, for DOMESTIC USE FOR ONE FAMILY AND IRRIGATION OF 2.5 ACRES.

This right was perfected under Permit 47556. The date of priority is MARCH 29, 1983. This right is limited to 0.035 CUBIC FOOT PER SECOND (CFS), BEING 0.005 CFS FOR DOMESTIC USE AND 0.03 CFS FOR IRRIGATION, or its equivalent in case of rotation, measured at the point of diversion from the source.

The point of diversion is located as follows:

NE 1/4 SW 1/4, SECTION 1, T 15 S, R 9 W, W.M.; 990 FEET SOUTH AND 1040 FEET WEST FROM THE CENTER 1/4 OF SECTION 1.

The amount of water used for irrigation together with the amount secured under any other right existing for the same lands, is limited to a diversion of ONE-EIGHTIETH of one cubic foot per second (or its equivalent) and 2.5 acre-feet for each acre irrigated during the irrigation season of each year.

S-64962.JWG

Certificate Number 82115

A description of the place of use to which this right is appurtenant is as follows:


copy

NE 1/4 SW 1/4 2.5 ACRES
SECTION 1
TOWNSHIP 15 SOUTH, RANGE 9 WEST, W.M.

The right to the use of the water for the above purpose is restricted to beneficial use on the lands or place of use described. The use confirmed herein may be made only at times when sufficient water is available to satisfy all prior rights, including rights for maintaining instream flows.

WITNESS the signature of the Water Resources Director, affixed

July 21, 2006.


Philip C. Ward, Director
Water Resources Department

RECEIVED
NOV 22 2021
OWRD

Recorded in State Record of Water Right Certificates Number 82115.

S-64962.JWG



RECEIVED

NOV 22 2021

copy

STATE OF OREGON

OWRD

County of BENTON

PERMIT TO APPROPRIATE THE PUBLIC WATERS

This is to certify that I have examined APPLICATION 64962 and do hereby grant the same SUBJECT TO EXISTING RIGHTS INCLUDING THE APPROPRIATE MINIMUM FLOW POLICIES ESTABLISHED BY THE WATER POLICY REVIEW BOARD and the following limitations and conditions:

This permit is issued to Donald L. Duncan of Route 3, Box 1315, Alsea, Oregon 97324, phone 486-4311 for the use of the waters of Chilcote Creek, unnamed stream and a spring, being 0.13 cubic foot per second of water from Chilcote Creek, 0.01 cfs from unnamed stream and 0.01 cfs from* for the PURPOSE of irrigation, stock water and domestic use for one family, being 0.14 cfs for irrigation (0.13 cfs from Chilcote Creek and 0.01 cfs from the unnamed stream), 0.005 cfs for stockwater and 0.005 cfs for domestic use for one family from spring that the PRIORITY OF THE RIGHT dates from March 29, 1983

and is limited to the amount of water which can be applied to beneficial use and shall not exceed 0.15 cubic foot per second

The POINT OF DIVERSION is to be LOCATED: Unnamed stream - 1620 feet North and 530 feet East; Spring - 1620 feet North and 1580 feet East; Diversion 1 - 1700 feet North and 1670 feet East; Diversion 2 - 1720 feet North and 2320 feet East, all from the SW Corner of Section 1, being within the NW 1/4 SW 1/4, NE 1/4 SW 1/4 of Section 1, Township 15 South, Range 9 West, WM, in the County of Benton.

A description of the PLACE OF USE under the permit, and to which such right is appurtenant, is as follows:

- * spring,

Township 15 South, Range 9 West, WM Section 1 NE 1/4 SW 1/4 11.0 acres irrigation and domestic use for one family and stockwater

The AMOUNT OF WATER used for irrigation, together with the amount secured under any other right existing for the same lands shall be limited to 1/80 of one cubic foot per second per acre, and shall be further limited to a diversion of not to exceed 2.5 acre-feet per acre for each acre irrigated during the irrigation season of each year, and shall conform to such reasonable rotation system as may be ordered by the proper state officer.

Actual construction work shall begin on or before July 27, 1984 and shall thereafter be prosecuted with reasonable diligence and be completed on or before October 1, 19 85 .

Complete application of the water to the proposed use shall be made on or before October 1, 19 86 .

Witness my hand this 27th day of July , 19 83 .

/s/ CHRIS L. WHEELER DEPUTY WATER RESOURCES DIRECTOR

This permit, when issued, is for the beneficial use of water. By law, the land use associated with this water use must be in compliance with statewide land-use goals and any local acknowledged land-use plan. It is possible that the land use you propose may not be allowed if it is not in keeping with the goals and the acknowledged plan. Your city or county planning agency can advise you about the land-use plan in your area.

APPLICATION 64962

PERMIT

47556

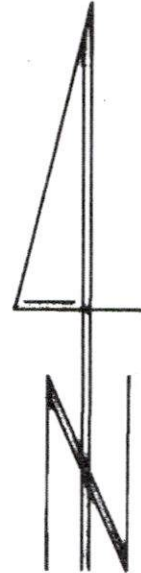
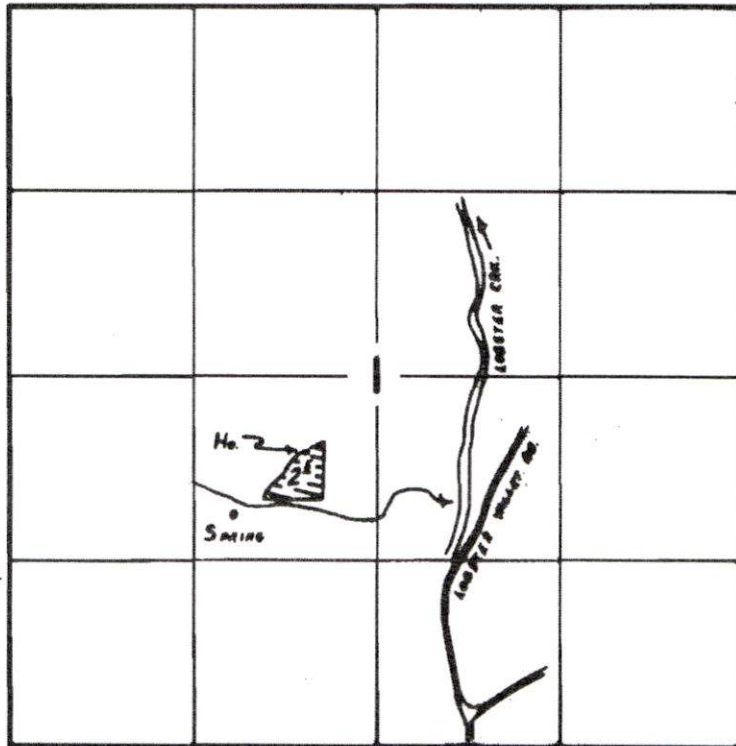
Copy

T. 15 S., R. 9 W., W.M.

RECEIVED

NOV 22 2021

OWRD



1" = 1320'

FINAL PROOF SURVEY UNDER

Application No. 64962 Permit No. 47556
IN NAME OF

DONALD L. DUNSMAN

Surveyed Aug 7 1992, by R.W. KLASSEN

Application No. 64962
Permit No. 47556

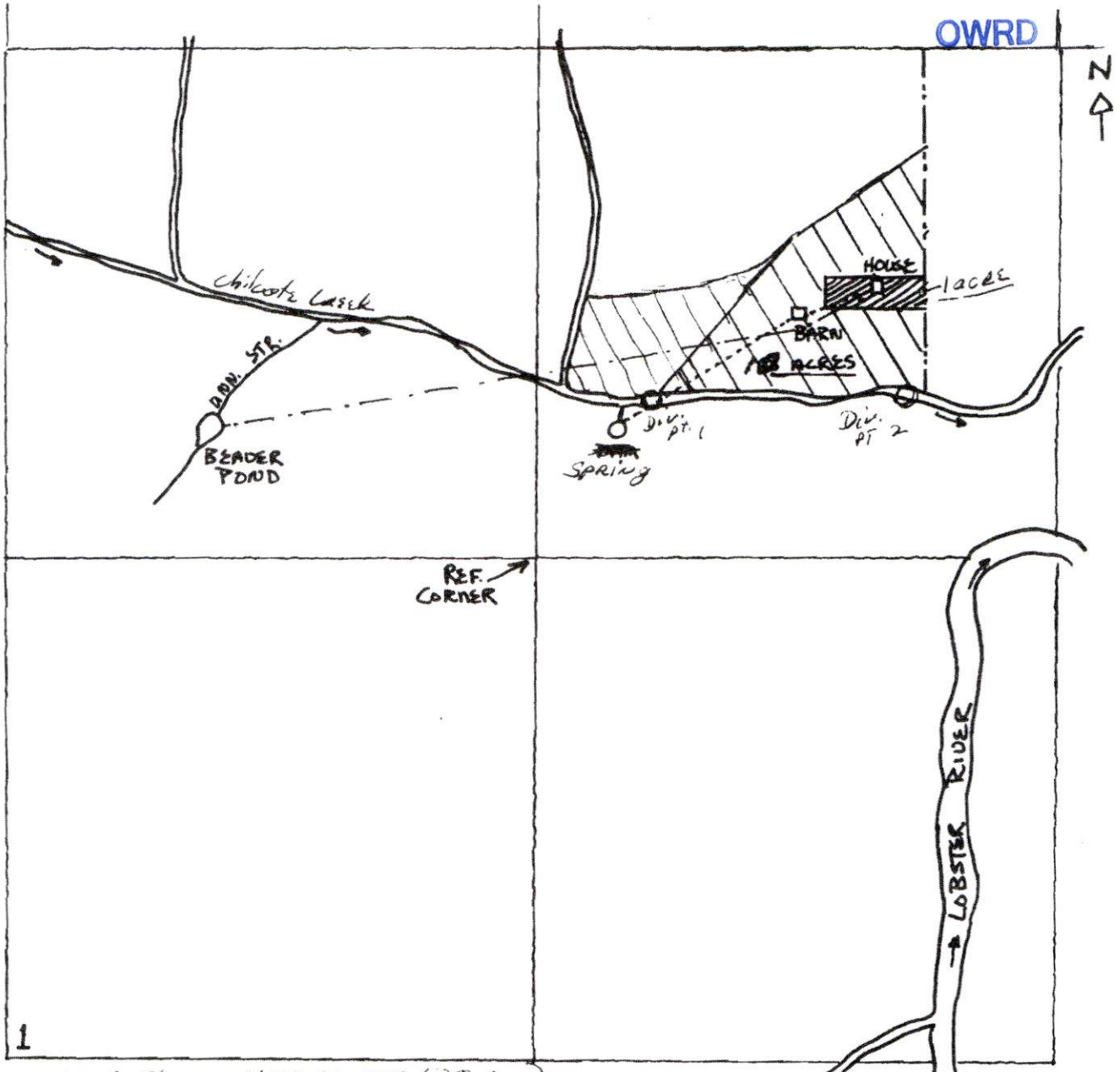
RECEIVED
APR 25 1983
WATER RESOURCES DEPT.
SALEM, OREGON

RECEIVED
MAR 29 1983
WATER RESOURCES DEPT.
SALEM, OREGON

SOUTHWEST 1/4 OF SECTION 1
T 15 S R 9 W WM
SCALE: 1" = 400' WM
TAKEN FROM COUNTY MAP 15 9 1 (704)

RECEIVED
NOV 22 2021

Copy



1
Unnamed Stasam 1620 N. and 530 E.
Spring 1620 N and 1580 E.
Div. #1 1700 N and 1630 E.
Div. #2 1720 N and 2320 E.

FROM SW CORNER SEC. 1

RECEIVED

NOV 22 2021

OWRD

COPY

