




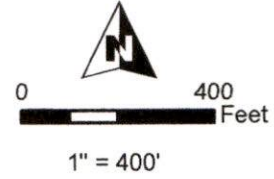
**T34S R1W, WM,
JACKSON COUNTY, OR**

- POD
- Creek
-  Stacey Reservoir Ap R-88671
-  Section
-  Tax Lot
- Quarter Quarter

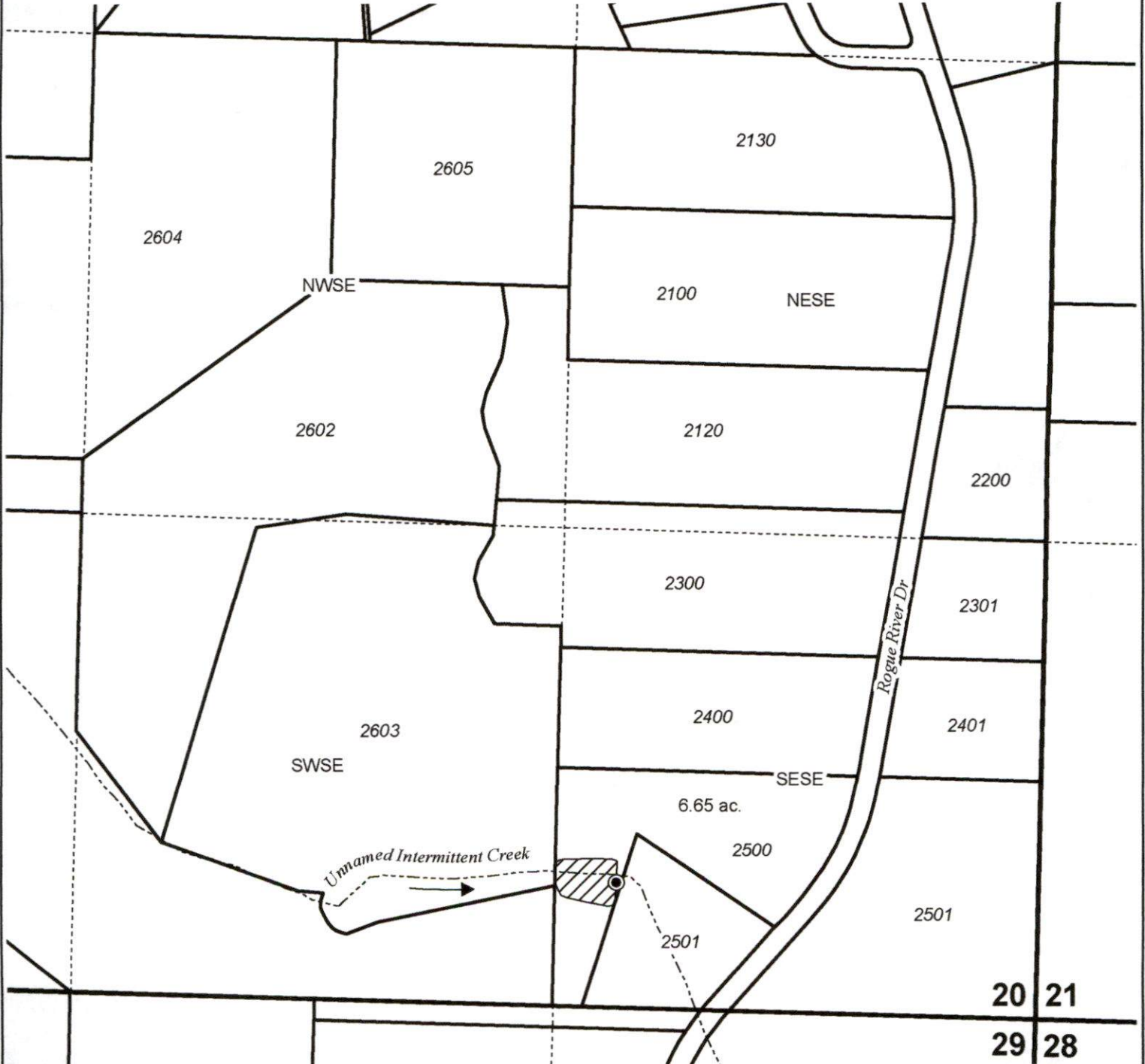
RECEIVED

DEC 20 2021

OWRD



POD (Stacey Reservoir) Location:
380' N, 1170' W of SE Cor Sec 20



20 21
29 28

CLAIM OF BENEFICIAL USE MAP
Ronald White

Ap R-88671 Permit R-15374

Date: 11/22/2021

This map is not intended
to provide legal dimensions
or locations of property
ownership lines.

WATER RIGHT SERVICES, LLC
PO BOX 1830, BEND, OR 97709
WWW.OREGONWATER.US CCB # 197121
johnshort@usa.com 541-389-2837