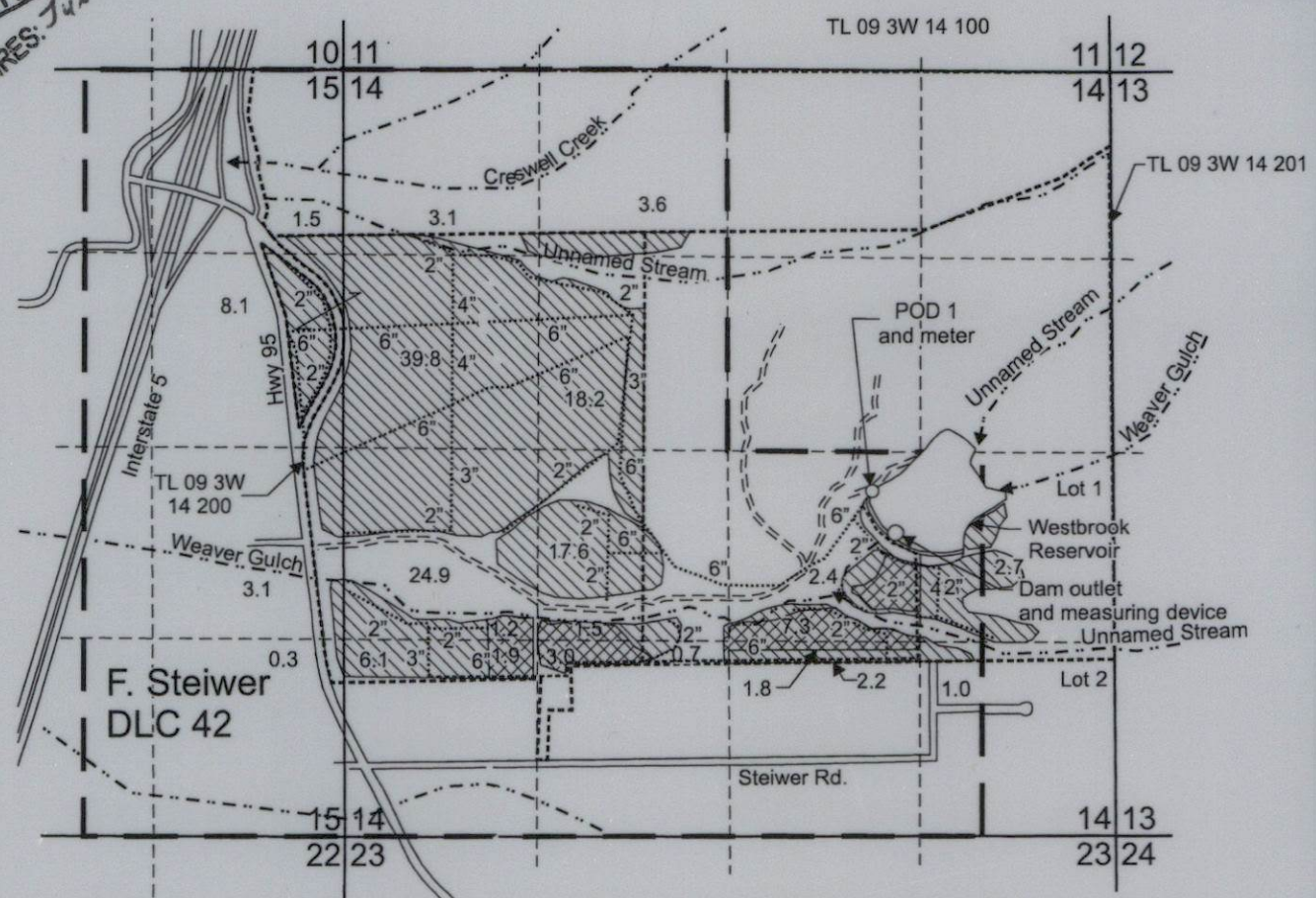


CERTIFIED WATER RIGHT EXAMINER
 85503
 DOANN HAMILTON
 MAY 10, 2012
 STATE OF OREGON
 EXPIRES: *June 30 2023*

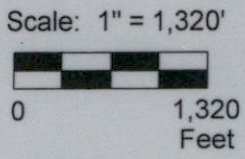
RECEIVED
 DEC 20 2021
 OWRD

T.9S. R.3W. Sec. 14 & 15, W.M.




POD 1 (Westbrook Reservoir) is located 2,395 feet north and 1,675 feet west from the SE corner, Section 14.

- Area (139.9 Acres) of primary irrigation under Application S-84702, Permit S-53817 to make up in deficiency of rate by Application S-84037, Permit S-53603.
- Area (16.7 Acres) of supplemental irrigation under Application S-84702, Permit S-53817 to make up in deficiency of rate by Application S-84037, Permit S-53603, primary water right is Certificate 23305.
- Tax lot boundary
- Donation Land Claim boundary
- Water main line



This map was prepared for the purpose of identifying the location of a water right only and is not intended to provide legal dimensions or location of property ownership lines.



Claim of Beneficial Use Map
 Application S-84702, Permit S-53817

Pacific Hydro-Geology Inc.

Heritage Seedlings and Liners, Inc.
 T.9S. R.3W Section 14 & 15, W.M.

11/2021

Heritage.JeffersonS-84702COBUMap.cdr